

+NOTICE!!

These documents have been scanned!

Do not place un-scanned documents beneath this notice!

Do not remove this notice from this file!

GPO Jacket No. 560-102
Print Order 61540
Rise Business Services, LLC
Job=AZ15 8/2/2019



Box Number= AZ15206



Claim Begin-End: AMC253273-AMC253488

1 Initial Receipt



AZ15206-7

AMC246075-AMC253273

Date Prepared: 7/5/95

Lead A MC Number: A MC 253273

Ending A MC Number: A MC 253488

CASE CLAIM INDEX

<u>SERIAL NUMBER</u>	<u>CLOSURE DECISION DATE</u>	<u>CLAIM NAME</u>
A MC 253273	APR 10 1995	dec. vacated
A MC 253274	APR 10 1995	dec. vacated
A MC 253275	APR 10 1995	
A MC 253276		
A MC 253277		
A MC 253278		
A MC 253279		
A MC 253280		
A MC 253281		
A MC 253282		
A MC 253283		
A MC 253284		
A MC 253285		
A MC 253286		
A MC 253287		
A MC 253288		
A MC 253289		
A MC 253290		
A MC 253291		
A MC 253292		
A MC 253293		

Date Prepared:

4/5/95

Lead A MC Number:

A MC 253273

Ending A MC Number:

AMC 253488

Pg 2

CASE CLAIM INDEX

SERIAL NUMBER

CLOSURE DECISION DATE

CLAIM NAME

A MC 253294

A MC 253295

A MC 253296

A MC 253297

A MC 253298

A MC 253299

A MC 253300

A MC 253301

A MC 253302

A MC 253303

A MC 253304

A MC 253305

A MC 253306

A MC 253307

A MC 253308

A MC 253309

A MC 253310

A MC 253311

A MC 253312

A MC 253313

A MC 253314

Date Prepared: 4/5/95

Lead A MC Number: A MC 253273

Ending A MC Number: A MC 253488
Pg 3

CASE CLAIM INDEX

<u>SERIAL NUMBER</u>	<u>CLOSURE DECISION DATE</u>	<u>CLAIM NAME</u>
A MC 253315		
A MC 253316		
A MC 253317		
A MC 253318		
A MC 253319		
A MC 253320		
A MC 253321		
A MC 253322		
A MC 253323		
A MC 253324		
A MC 253325		
A MC 253326		
A MC 253327		
A MC 253328		
A MC 253329		
A MC 253330		
A MC 253331		
A MC 253332		
A MC 253333		
A MC 253334		
A MC 253335		

Date Prepared:

4/5/95

Lead A MC Number:

A MC 253273

Ending A MC Number:

A MC 253488

Pg 4

CASE CLAIM INDEX

<u>SERIAL NUMBER</u>	<u>CLOSURE DECISION DATE</u>	<u>CLAIM NAME</u>
A MC <u>253336</u>		
A MC <u>253337</u>		
A MC <u>253338</u>		
A MC <u>253339</u>		
A MC <u>253340</u>		
A MC <u>253341</u>		
A MC <u>253342</u>		
A MC <u>253343</u>		
A MC <u>253344</u>		
A MC <u>253345</u>		
A MC <u>253346</u>		
A MC <u>253347</u>		
A MC <u>253348</u>		
A MC <u>253349</u>		
A MC <u>253350</u>		
A MC <u>253351</u>		
A MC <u>253352</u>		
A MC <u>253353</u>		
A MC <u>253354</u>		
A MC <u>253355</u>		
A MC <u>253356</u>		

Date Prepared:

4/5/95

Lead A MC Number:

A MC 253273

Ending A MC Number:

AMC 253488

Pg 5

CASE CLAIM INDEX

SERIAL NUMBER

CLOSURE DECISION DATE

CLAIM NAME

A MC 253357

A MC 253358

A MC 253359

A MC 253360

A MC 253361

A MC 253362

A MC 253363

A MC 253364

A MC 253365

A MC 253366

A MC 253367

A MC 253368

A MC 253369

A MC 253370

A MC 253371

A MC 253372

A MC 253373

A MC 253374

A MC 253375

A MC 253376

A MC 253377

Date Prepared: 4/5/95

Lead A MC Number: A MC 253273

Ending A MC Number: AMC 253488

Pg 6

CASE CLAIM INDEX

<u>SERIAL NUMBER</u>	<u>CLOSURE DECISION DATE</u>	<u>CLAIM NAME</u>
A MC 253378		
A MC 253379		
A MC 253380		
A MC 253381		
A MC 253382		
A MC 253383		
A MC 253384		
A MC 253385		
A MC 253386		
A MC 253387		
A MC 253388		
A MC 253389		
A MC 253390		
A MC 253391		
A MC 253392		
A MC 253393		
A MC 253394		
A MC 253395		
A MC 253396		
A MC 253397		
A MC 253398		

Date Prepared: 4/5/95

Lead A MC Number: A MC 253273

Ending A MC Number: AMC 253488
Pg 7

CASE CLAIM INDEX

<u>SERIAL NUMBER</u>	<u>CLOSURE DECISION DATE</u>	<u>CLAIM NAME</u>
A MC 253399		
A MC 253400		
A MC 253401		
A MC 253402		
A MC 253403		
A MC 253404		
A MC 253405		
A MC 253406		
A MC 253407		
A MC 253408		
A MC 253409		
A MC 253410		
A MC 253411		
A MC 253412		
A MC 253413		
A MC 253414		
A MC 253415		
A MC 253416		
A MC 253417		
A MC 253418		
A MC 253419		

Date Prepared:

4/5/95

Lead A MC Number:

A MC 253273

Ending A MC Number:

AMC 253488

Pg 8

CASE CLAIM INDEX

SERIAL NUMBER

CLOSURE DECISION DATE

CLAIM NAME

A MC 253420

A MC 253421

A MC 253422

A MC 253423

A MC 253424

A MC 253425

A MC 253426

A MC 253427

A MC 253428

A MC 253429

A MC 253430

A MC ~~253431 - 253454~~

A MC ~~253455~~

~~APR 10 1995~~ dec. was

A MC 253456

A MC 253457

A MC ~~253458~~

~~APR 10 1995~~ dec was

A MC ~~253459~~

A MC 253460

A MC 253461

A MC 253462

A MC 253463

Date Prepared: 4/5/95

Lead A MC Number: A MC 253273

Ending A MC Number: 253488
Pg 9

CASE CLAIM INDEX

<u>SERIAL NUMBER</u>	<u>CLOSURE DECISION DATE</u>	<u>CLAIM NAME</u>
A MC 253464		
A MC 253465		
A MC 253466	APR 10 1995	
A MC 253467		
A MC 253468		
A MC 253469		
A MC 253470		
A MC 253471		
A MC 253472		
A MC 253473		
A MC 253474		
A MC 253475		
A MC 253476		
A MC 253477		
A MC 253478		
A MC 253479		
A MC 253480		
A MC 253481		
A MC 253482		
A MC 253483		
A MC 253484		

Date Prepared:

4/5/95

Lead A MC Number:

A MC 253273

Ending A MC Number:

AMC 253488

Pg. 10

CASE CLAIM INDEX

SERIAL NUMBER

CLOSURE DECISION DATE

CLAIM NAME

A MC 253485

A MC 253486

A MC 253487

A MC 253488

A MC

A MC

A MC

A MC

A MC

A MC

A MC

A MC

A MC

A MC

A MC

A MC

A MC

A MC

A MC

A MC

A MC

UNITED STATES
DEPARTMENT OF THE INTERIOR
BUREAU OF LAND MANAGEMENT

RECEIPT AND ACCOUNTING ADVICE

NO. 2024587

WG/AZ

08/23/94

Subject: CLAIM MAINTENANCE FEE 1995 (1220)

Applicant:

ASARCO INC.

BOX 8

HAYDEN AZ. 85235

Remitter:

SAME CK. # 55007642, 55007641

Assignor:

LEASE MANAGEMENT DATA ☐ NEW ☐ UPDATE ☐ PAYMENT

ORIGINAL SERIAL NO. ASG. TYPE ST. CTY.

AMC 46919, AT AL.

67015 - 20 8

67021 - 5 5

AMOUNT ANV. DATE EXP. DATE BILL CYC. S/C DISTRICT NEXT BILL MISC. DATA U of M ACTUAL UNITS

45754 - 755 2

45820 1

ASSIGNMENT SERIAL NO. ASG. TYPE ST. CTY. FUND SYMBOL ACRES/UNITS RATE

45823 1

45826 - 829 4

45828 - 846 5

AMOUNT ANV. DATE EXP. DATE BILL CYC. S/C DISTRICT NEXT BILL MISC. DATA U of M ACTUAL UNITS

45849 57 1

45852 - 850 6

45851 - 104 10

APPLY REMITTANCE

ACTION FUNDSYMBOL CTY. AMOUNT

FILING FEE 45985 - 46005 21

RENTAL 46007 - 008 2

46011 - 016 6

UNEARNED 312984 - 313009 16

REFUND 313011 500 00

TOTAL 313013 1

AMOUNT DUE 313015 1

314571 - 577 12

66996 - 67025 76

67026 - 67101 76

67103 - 123 21

67173 - 184 11

67187 - 184 11

67365 - 372 11

67365 - 372 11

67365 - 372 11

67365 - 372 11

67365 - 372 11

67365 - 372 11

67365 - 372 11

67365 - 372 11

67365 - 372 11

67365 - 372 11

67365 - 372 11

67365 - 372 11

67365 - 372 11

67365 - 372 11

67365 - 372 11

67365 - 372 11

67365 - 372 11

67365 - 372 11

Remarks:

OVERpayment

67433 - 439

67441

67443 - 457

67459 - 540

738158 - 101

141524 - 555

141622 - 623

325897 - 900

BY: Tom Reitmeyer

DATE: 8-29-94

FOR MMS USE ONLY

BILLET NUMBER 67364 - 172

OCS SECTION CODE 67364 - 364

FOREST REFUGE 49

16

Mining Claims Pd for by Accty Admin No. 2024587,
08/25/1994, 1995 Maintenance Fee:

X45754-5	2	X67271	1	✓253485-8	4	✓277507	1
X45820	1	X67273-5	38	✓289373-4	2	✓277522-38	1
X45823	1	X67277-81	5	✓325895-6	2	✓277540	
X45826-9	4	X67284	1	✓47272-80	9	✓277542	
X45848-6	5	X67286-318	33	✓316548-54	7	✓277544	1
X45849	2	X67321-46	26	✓303735-44	10	✓314545-76	26
X45853-7	1	X67428-39	12	✓303747	1	✓314578-613	36
X45858-60	6	X67441	1	✓303749	1	✓46919-24	6
X45901-71	3	X67443-57	15	✓303751	1	✓313010	1
X45985-46005	71	X67459-536	78	✓303753	1	✓313012	1
X46007-8	21	X67539-40	3	✓303755	1	✓313014	1
X46011-16	2	138158-61	4	✓303762-81	20	✓313016	1
X312984-313009	6	✓141524-55	32	✓315170-86	17	✓313017-26	10
X313011	26	✓141622-3	2	✓325901-3	3	✓47104-5	2
X313013	1	✓325897-900	4	✓299654	1	✓313027-9	3
X313015	1	✓325904-8	5	✓299656	1	✓47109	1
X66991-5	1	✓67124-72	49	✓299658	1	✓313030-5	6
X314571-7	1	✓67349-64	16	✓299660	1	✓315168	1
X67013-20	5	✓1186-7	2	✓299662	1	✓47117	1
X66996-67012	7	✓67365-72	8	✓299664	1	✓315169	1
X67021-5	8	✓67376-427	52	✓299673-8	6	✓47119	1
X67026-101	17	✓67373-5	3	✓299693-5	3	✓47272-80	
X67103-123	5	✓138162-5	4	✓277550-673	124	✓316548-54	
X67173-84	76	✓253275-319	45	✓277468-72	5		
X67187-9	21	✓253321-2	2	✓277474	1		
X67193	12	✓253324	1	✓277498-501	4		
X67195-9	3	✓253326-430	105	✓277503	1		
X67249-69	1	✓253456-7	2	✓277505	1		
	5	✓253460-5	6				
	21	✓253467-483	17				

1219

UNITED STATES
DEPARTMENT OF THE INTERIOR
BUREAU OF LAND MANAGEMENT

RECEIPT AND ACCOUNTING ADVICE

No. 1673269 02

Subject:

QUIT CLAIM DEEDS (871)

BAF/AZ OCT 2 89 0 14 12

435500

Applicant:

ASARCO INC.
1150 N. 7TH AVE.
P. O. BOX 5747
TUCSON, AZ 85703

Remitter:

APKER, APKER & KURTZ, P.C.
#2847 381-0085
PO BOX 10280 381-0085
XMK PHOENIX, AZ 85064-0280

Assignor:

LEASE MANAGEMENT DATA										<input type="checkbox"/> NEW	<input type="checkbox"/> UPDATE	<input type="checkbox"/> PAYMENT
ORIGINAL SERIAL NO.	ASG.	TYPE	ST.	CTY.	FUND SYMBOL				ACRES/UNITS	RATE		
QUIT CLAIMS PER ATTACHED												
AMOUNT	ANV. DATE	EXP. DATE	BILL CYC.	S/C	DISTRICT	NEXT BILL	MISC. DATA	U of M	ACTUAL UNITS			
ASSIGNMENT SERIAL NO.	ASG.	TYPE	ST.	CTY.	FUND SYMBOL				ACRES/UNITS	RATE		
AMOUNT	ANV. DATE	EXP. DATE	BILL CYC.	S/C	DISTRICT	NEXT BILL	MISC. DATA	U of M	ACTUAL UNITS			

APPLY REMITTANCE			
ACTION	FUND SYMBOL	CTY.	AMOUNT
FILING FEE			
RENTAL			
UNEARNED			
REFUND			4,355.00
TOTAL			4,355.00
AMOUNT DUE			

Remarks:

~~Not attached~~

But Duplicate Filing

BY: *Thomas E. Butmyer* DATE: 7-7-94

<input type="checkbox"/> Lease in Escrow?	
<input type="checkbox"/> KGS?	Of Interest?
<input type="checkbox"/> Auto Escalates?	Operating Rights?
<input type="checkbox"/> Auto Renew?	Operator
	Bond Filed?

FOR MMS USE ONLY	
BILLEE	FOREST REFUGE
NUMBER	
OCS SECTION	
CODE	

OCT 2 89 0 15 3

1100

UNITED STATES
DEPARTMENT OF THE INTERIOR
BUREAU OF LAND MANAGEMENT

RECEIPT AND ACCOUNTING ADVICE

NO. 1161353

02

Subject:

MINING CLAIMS (216)

MO/AZ JUNE 2 86 0 6 1 1,080,000

Applicant:

KENNECOTT
RAY MINES DIV
BOX 8
HAYDEN, AZ 85235

Remitter:

On computer 6/9/86 ceg

DEL TIERRA ENG & MINING
4310 N BROWN AVE #3
SCOTTSDALE, AZ 85251

Assignor:

LEASE MANAGEMENT DATA									
<input type="checkbox"/> NEW <input type="checkbox"/> UPDATE <input type="checkbox"/> PAYMENT									
ORIGINAL SERIAL NO.	ASG.	TYPE	ST.	CTY.	FUND SYMBOL			ACRES/UNITS	RATE
AMC 253273 THRU 253488, COCHISE CLAIMS ET AL - SEE ATTACHED									
AMOUNT	ANV. DATE	EXP. DATE	BILL CYC.	S/C	DISTRICT	NEXT BILL	MISC. DATA	U of M	ACTUAL UNITS
ASSIGNMENT SERIAL NO.	ASG.	TYPE	ST.	CTY.	FUND SYMBOL			ACRES/UNITS	RATE
AMOUNT	ANV. DATE	EXP. DATE	BILL CYC.	S/C	DISTRICT	NEXT BILL	MISC. DATA	U of M	ACTUAL UNITS
APPLY REMITTANCE					Remarks: SCOTTSDALE BUCKEYE NO. 3-5, TW NO. 70+72, SUE NO 37+99 PARTIAL N+V PLO 3835, PNR SITE LL 438, TW NO. 29, 30, 102-104 PARTIAL N+V PLO 3835, PWR SITE LL 438, PLO 141 TW NO. 75 PARTIAL N+V PLO 141 TERRA NO. 3, 6-11, JUNEBUG NO. 2, COPPER BUTTE NO. 7, WALNUT CANYON #8, ROX NO. 17, SUE 13-15, 18, 19, 50, 53, 55, 57, 59, NO. 48 DATE 6/1/86 CODE 880 STATE				
ACTION	FUND SYMBOL	CTY.	AMOUNT						
FILING FEE									
RENTAL									
UNEARNED									
REFUND									
TOTAL									
AMOUNT DUE									

<input type="checkbox"/> Lease in Escrow?	
<input type="checkbox"/> KGS?	Of Interest?
<input type="checkbox"/> Auto Escalates?	Operating Rights?
<input type="checkbox"/> Auto Renew?	Operator
	Bond Filed?

FOR MMS USE ONLY		
BILLEE		FOREST REFUGE
NUMBER		
OCS SECTION		
CODE		

UNITED STATES
DEPARTMENT OF THE INTERIOR
BUREAU OF LAND MANAGEMENT

RECEIPT AND ACCOUNTING ADVICE

No. 1161353

Subject:

Applicant:

Assignor:

MINING CLAIMS (216)

MC/AZ JUNE 2 86 0 6 1 108000

KENNEDY
RAY MINES DIV
BOX 9
HAYDEN, AZ 85835

Remitter:

On computer 6/9/86 ceg

DEL TIERRA ENG & MINING
4310 N BROWN AVE #3
SCOTTSDALE, AZ 85251

LEASE MANAGEMENT DATA										<input type="checkbox"/> NEW	<input type="checkbox"/> UPDATE	<input type="checkbox"/> PAYMENT
ORIGINAL SERIAL NO.		ASG.	TYPE	ST.	CTY.	FUND SYMBOL			ACRES/UNITS		RATE	
ANG 253273 THRU 253499, MINING CLAIMS ET AL - SEE ATTACHED												
AMOUNT	ANV. DATE	EXP. DATE	BILL CYC.	S/C	DISTRICT	NEXT BILL	MISC. DATA	U of M	ACTUAL UNITS			
ASSIGNMENT SERIAL NO.		ASG.	TYPE	ST.	CTY.	FUND SYMBOL			ACRES/UNITS		RATE	
AMOUNT	ANV. DATE	EXP. DATE	BILL CYC.	S/C	DISTRICT	NEXT BILL	MISC. DATA	U of M	ACTUAL UNITS			
					CMU							
APPLY REMITTANCE												
ACTION	FUND SYMBOL					CTY.	AMOUNT					
FILING FEE												
RENTAL												
UNEARNED												
REFUND												
TOTAL												
AMOUNT DUE												
<input type="checkbox"/> Lease in Escrow? <input type="checkbox"/> KGS? <input type="checkbox"/> Auto Escalates? <input type="checkbox"/> Auto Renew?							<input type="checkbox"/> Of Interest? <input type="checkbox"/> Operating Rights? <input type="checkbox"/> Operator <input type="checkbox"/> Bond Filed?					
Remarks: <i>BUGABIE NO. 3-5, TW NO. 70+72, SUE NO 37+99 PARTIAL N+V PLO 3835, PWR SUE CL 438 TW NO. 29, 30, 102-104 PARTIAL N+V PLO 3835, PWR SUE CL 438, PLO 141 TW NO. 75 PARTIAL N+V PLO 141 TERRA NO. 3, 6-11, JUNE BUG NO. 2, COPPER BUTTE NO. 7, WALNUT CANYON NO. 17, SUE 13-15, 18, 19, ROX NO. 17, SUE NO. 42 50 5355, 57, 59, 1, 63-600 870 570</i>												
BY:												
DATE:												
FOR MMS USE ONLY												
BILLEE								FOREST REFUGE				
NUMBER												
OCS SECTION												
CODE												

UNITED STATES
DEPARTMENT OF THE INTERIOR
BUREAU OF LAND MANAGEMENT

RECORD OF REMITTANCE RECEIVED

DO NOT ACCEPT AS RECEIPT

COPY FEES

Apply

Refund

Additional Due

Authorized officer (signature)

Date

AMOUNT RECEIVED

CASE COPY

5-30-86

Received 2 chs
9 1080 + 99.5 / (95 for amendments returned)

mining Claims from

Geetha + separator 6/9/86 ceg

M Childs

Kennecott

AMC 253273	384101	Cochise 2
AMC 253274	384101	Junebug 2
AMC 253275	384101	Buckeye 3-5
AMC 253277	384101	Buckeye 10-
AMC 253278	384101	Somnambulant 1-14
AMC 253279	384101	Sue 37-46
AMC 253292	384101	Sue 48-105
AMC 253293	384101	Sue 16-19
AMC 253302	384101	Sue 201
AMC 253303	384101	TW 12-26
AMC 253360	384101	TW 29-75
AMC 253361	384101	TW 102-104
AMC 253364	384101	Rox 1-24
AMC 253365	384101	Copper 7
AMC 253366	384101	Copper 20-23
AMC 253380	384101	Terra 1-16
AMC 253381	384101	Walnut Canyon 1-8
AMC 253427	384101	Walnut Canyon 13-15
AMC 253428	384101	Walnut Canyon 18-19
AMC 253430	384101	
AMC 253431	384101	
AMC 253454	384101	
AMC 253455	384101	
AMC 253456	384101	
AMC 253459	384101	
AMC 253460	384101	
AMC 253475	384101	
AMC 253476	384101	
AMC 253483	384101	
AMC 253484	384101	
AMC 253486	384101	
AMC 253487	384101	
AMC 253488	384101	

NOTICE!!

These documents have been scanned!

Do not place un-scanned documents beneath this notice!

Do not remove this notice from this file!

GPO Jacket No. 560-102
Print Order 61540
Rise Business Services, LLC
Job=AZ15 8/2/2019



Box Number= AZ15206



Claim Begin-End: AMC253273-AMC253488

2 Correspondence



AZ15206-7

AMC246075-AMC253273

**NO
DOCUMENTS
FOUND**

NO DOCUMENTS FOUND
NO DOCUMENTS FOUND

NOTICE!!

These documents have been scanned!

Do not place un-scanned documents beneath this notice!

Do not remove this notice from this file!

GPO Jacket No. 560-102
Print Order 61540
Rise Business Services, LLC
Job=AZ15 8/2/2019



Box Number= AZ15206



Claim Begin-End: AMC253273-AMC253488

3 Transfers



AZ15206-7

AMC246075-AMC253273

**NO
DOCUMENTS
FOUND**

NO DOCUMENTS FOUND
NO DOCUMENTS FOUND

NOTICE!!

These documents have been scanned!

Do not place un-scanned documents beneath this notice!

Do not remove this notice from this file!

GPO Jacket No. 560-102
Print Order 61540
Rise Business Services, LLC
Job=AZ15 8/2/2019



Box Number= AZ15206



Claim Begin-End: AMC253273-AMC253488

4 Annual Filings



AZ15206-7

AMC246075-AMC253273



APR 253273
277468
294050

Ray Complex

Neil A. Gambell
Environmental Services Manager

February 10, 1998

BY FACSIMILE & U. S. MAIL
Bureau of Land Management
U. S. Department of Interior
222 North Central Avenue
Phoenix, AZ 85004

Attn.: Dore Morrison

Gentlemen:

Please find attached the sheets covering the AX-A Claims included in the 1993-94 payment of rental and maintenance fees and the AX-A 83-94 claims included in the 1997 payment. Pardon the overpayment and inadvertent inclusion of the claims this year.

Also attached are the first half certificate for the claims and a copy of the check for 1993-94 rental fees.

Sincerely,

Edward C. John
Land Agent

ECJ:mbp

Attachments

pc: N. A. Gambell

M\BLMCLMSR.LTR

UNITED STATES DEPARTMENT OF THE INTERIOR
BUREAU OF LAND MANAGEMENT
ARIZONA STATE OFFICE

A 25008
(922 TR)

July 7, 1992

Memorandum

To: District Manager, Phoenix District Office
From: Chief, Branch of Mining Law Administration
Subject: ASARCO Mineral Patent Application

On July 6, 1992, final certificate was issued for 5 lode mining claims and 61 mill sites known as COCHISE No. 2, COPPER BUTTE No. 7, COPPER BUTTE No. 22, JUNEBUG No. 2, TERRA No. 6 lode mining claims and AX-A #6, #8 through #30, #35, #37, #39, #41 through #54, #72, #74, #76, and #78 through #94 mill sites, to ASARCO Incorporated.

The patent application Serial Number is A 25008. The lands included in the application are described as:

T. 3 S., R. 12 E., GSR Mer.
sec. 24, MS 4870 A;
sec. 25, MS 4870 A;


T. 3 S., R. 13 E., GSR Mer.
sec. 19, MS 4870 A and B
E $\frac{1}{2}$ SE $\frac{1}{2}$ NE $\frac{1}{2}$, E $\frac{1}{2}$ SE $\frac{1}{2}$;
sec. 20, S $\frac{1}{2}$ NW $\frac{1}{2}$ NW $\frac{1}{2}$, SW $\frac{1}{2}$ NW $\frac{1}{2}$,
SW $\frac{1}{2}$ SE $\frac{1}{2}$ NW $\frac{1}{2}$, S $\frac{1}{2}$ NW $\frac{1}{2}$ SE $\frac{1}{2}$ NW $\frac{1}{2}$,
NW $\frac{1}{2}$ SW $\frac{1}{2}$, W $\frac{1}{2}$ NE $\frac{1}{2}$ SW $\frac{1}{2}$, W $\frac{1}{2}$ W $\frac{1}{2}$ SW $\frac{1}{2}$ SW $\frac{1}{2}$;
SEC. 30, MS 4870 A

in the Globe-Miami Mining District, Gila County, Arizona.

Upon patent issuance the surface estate will be reserved for all of the lands within section 24, T. 3 S., R. 12 E., and section 30, T. 3 S., R. 13 E. These lands were previously patented under Sec. 8 of the Taylor Grazing Act.

A road right-of-way, AZA 21389, will be reserved as authorized to Pinal County Board of Supervisors, pursuant to Revised Statute 2477 in the NE $\frac{1}{2}$ section 19, T. 3 S., R. 13 E.

At this time notification should be given to grazing lessees or permittees that such rights may be terminated upon patent issuance. Please provide us



RECEIVED
BUREAU OF
LAND MANAGEMENT
FEB 11 10 43 AM '98
ARIZONA
STATE OFFICE
PHOENIX, ARIZONA

+15203563803

№55004750 №:0213093791 601m 2m981.58m

936-321



OFFICIAL RECORDS OF
PINAL COUNTY RECORDER
KATHLEEN C. FELIX

DATE: 20AUG93 TIME: 1400
FEE: \$5.00 \$4.00 \$.00
PAGES: 001
DOCKET: 1936 PAGE: 321
INSTRUMENT # 088975

NOTICE
OF
INTENTION TO HOLD

ARIZONA
STATE OFFICE
PHOENIX, ARIZONA

RECEIVED
BUREAU OF
LAND MANAGEMENT
FEB 11 10 43 AM '98

Name of Claims : AX-A Nos. 83 through 94 (BLM Serial Nos. AMC 294050 through 294061)

Description : Said mill site claims are located in the east half of Section 19, Township 3 South, Range 13 East, G. & S. R. B. & M.

Owner : ASARCO Incorporated

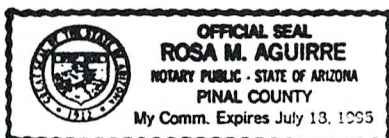
Mailing Address : Box 8
Hayden, Arizona 85235

AUG 20 10 48 AM '93

The above-named mill site claims are being held by the owner for the purpose of mine waste disposal and/or ore processing plant sites. This document is being filed to comply with Title 43 U.S.C. Section 3822.2-3.

Edward John
E.C. John for ASARCO Incorporated

SUBSCRIBED and sworn before me this 18th of August, 1993.



Rosa M. Aguirre
Notary Public

No Maintenance due
FHC July 1992

12
Bat

RECEIVED
BUREAU OF
LAND MANAGEMENT
Aug 12 9 56 AM '97

ARIZONA
STATE OFFICE
PHOENIX, ARIZONA

NOTICE OF
PAYMENT OF ANNUAL MAINTENANCE FEES
AND INTENTION TO HOLD

STATE OF ARIZONA }
COUNTY OF PINAL } ss

Name of Claims : AX-A Nos. 83, 84, 85, 86, 87, 88, 89, 90, 91, 92, 93,
and 94 (BLM Serial Nos. AMC 294050, 294051,
294052, 294053, 294054, 294055, 294056, 294057,
294058, 294059, 294060, and 294061)

Description : Said mill site claims are located
in the east half of Section 19,
Township 3 South, Range 13 East,
G. & S. R. B. & M.

Owner : ASARCO Incorporated

Mailing Address : Box 8
Hayden, Arizona 85235


ARIZONA
STATE OFFICE
PHOENIX, ARIZONA

RECEIVED
BUREAU OF
LAND MANAGEMENT
FEB 11 10 43 AM '98

The above-named mill site claims are being held by the owner for the purpose of mine waste disposal and/or ore processing plant sites. This document is being filed to comply with Title 43 U.S.C. Section 3822.2-3. Annual Maintenance fee of \$100 has been paid to hold these claims for the assessment year 1998.


E.C. John for ASARCO Incorporated

SUBSCRIBED and sworn before me this 9th of September, 1997.




Notary Public

12

1936-323



OFFICIAL RECORDS OF
PINAL COUNTY RECORDS
KATHLEEN C. FELIX

DATE: 20AUG93 TIME: 1400
FEE: \$5.00 \$4.00 \$.00
PAGES: 001
DOCKET: 1936 PAGE: 323
INSTRUMENT # 088977

NOTICE
OF
INTENTION TO HOLD

Name of Claims : AX-A Nos. 1 through 82 (BLM Serial Nos.
AMC 277468 through 277549)

Description : Said mill site claims are located in
the east half of Section 19 and the west
half of Section 20, Township 3 South,
Range 13 East, G. & S. R. B. & M.

Owner : ASARCO Incorporated

Mailing Address : Box 8
Hayden, Arizona 85235


RECEIVED
BUREAU OF
LAND MANAGEMENT
ARIZONA
STATE OFFICE
PHOENIX, ARIZONA
FEB 11 10 43 AM '98

RECEIVED
BUREAU OF
LAND MANAGEMENT
ARIZONA
STATE OFFICE
PHOENIX, ARIZONA
AUG 20 10 48 AM '93

The above-named mill site claims are being held by the owner for the
purpose of mine waste disposal and/or ore processing plant sites. This document
is being filed to comply with Title 43 U.S.C. Section 3833.2-3.

Edward John
E.C. John for ASARCO Incorporated

SUBSCRIBED and sworn before me this 18th of August, 1993.



Rosa M. Aguirre
Notary Public

FHFC Issued July, 1992. No maintenance due.

AMC 277477-277497

277502

277504

277506

277508-277521

277539

277541

277543-277549

*82
Bif*

ASARCO

MONTH

REMITTANCE ADVICE

VOUCHER NO.

ACCOUNTING COPY

VENDOR NO.

08132771

55004750

ASARCO Incorporated • RAY COMPLEX • P.O. Box 8 • HAYDEN, ARIZONA 85235

INVOICE NUMBER	OUR ORDER NO.	CONTROL NO.	INVOICE AMOUNT	DISCOUNT	DEDUCTIONS	NET AMOUNT
RENTAL FEES FOR	1086 MINING	CLAIMS HELD BY RAY COMPLEX FOR 1993 and 1994				
		0816910				\$217,200.00
Detach before depositing	TOTALS					\$217,200.00

RECEIVED
BUREAU OF
LAND MANAGEMENT
FEB 11 10 43 AM '98
ARIZONA
STATE OFFICE
PHOENIX, ARIZONA

ASARCOASARCO Incorporated
RAY COMPLEX
P.O. Box 8
HAYDEN, ARIZONA 85235

55004750

50-937
213To The Chase Manhattan Bank, N.A.
Syracuse, New York

PAY

1101192172000000

DATE

08/19/93

NET AMOUNT

\$217,200.00

CASH PROMPTLY
NOT VALID AFTER 90 DAYSTO
THE
ORDER
OFBUREAU OF LAND MANAGEMENT
ARIZONA STATE OFFICE
3707 N. 7th St.
P O BOX 66563
PHOENIX, AZ. 85011**VOID**

AUTHORIZED SIGNATURE

NON-NEGOTIABLE

AUTHORIZED SIGNATURE

⑈55004750⑈ ⑈021309379⑈ 601⑈2⑈98⑈58⑈

RECEIVED
BUREAU OF
LAND MANAGEMENT

FEB 11 10 43 AM '98

ARIZONA
STATE OFFICE
PHOENIX, ARIZONA

ARIZONA
STATE OFFICE
PHOENIX, ARIZONA

AUG 12 9 56 AM '97

RECEIVED
BUREAU OF
LAND MANAGEMENT

NOTICE
OF
INTENTION TO HOLD AND
PAYMENT OF ANNUAL MAINTENANCE FEES

STATE OF ARIZONA }
 } ss
COUNTY OF PINAL }

Name of Claims : AX-A Nos. 1, 2, 3, 4, 5, 7, 31, 32, 33, 34, 36, 38, 40, 55, 56, 57, 58, 59, 60, 61, 62, 63, 64, 65, 66, 67, 68, 69, 70, 71, 73, 75, and 77. (BLM Serial Nos. AMC 277468, 277469, 277470, 277471, 277472, 277474, 277498, 277499, 277500, 277501, 277503, 277505, 277507, 277522, 277523, 277524, 277525, 277526, 277527, 277528, 277529, 277530, 277531, 277532, 277533, 277534, 277535, 277536, 277537, 277538, 277540, 277542, and 277544).

Description : Said mill site claims are located in the east half of Section 19 and the westhalf of Section 20, Township 3 South, Range 13 East, G. & S. R. B. & M.


Owner : ASARCO Incorporated

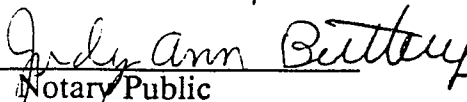
Mailing Address : Box 8
 Hayden, Arizona 85235

The above-named mill site claims are being held by the owner for the purpose of mine waste disposal and/or ore processing plant sites. This document is being filed to comply with Title 43 U.S.C. Section 3833.2-3. Annual Maintenance Fee has been paid to hold these claims for the 1998 assessment year.


E.C. John for ASARCO Incorporated

SUBSCRIBED and sworn before me this 9th of September, 1997.




Notary Public

Fee required not in FHFC
LOM

(33)

ASARCO

Ray Complex

Neil A. Gambell
Environmental Services Manager

February 10, 1998

BY FACSIMILE & U. S. MAIL
Bureau of Land Management
U. S. Department of Interior
222 North Central Avenue
Phoenix, AZ 85004

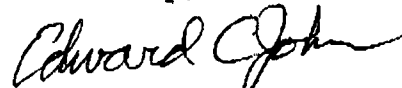
Attn.: Dore Morrison

Gentlemen:

Please find attached the sheets covering the AX-A Claims included in the 1993-94 payment of rental and maintenance fees and the AX-A 83-94 claims included in the 1997 payment. Pardon the overpayment and inadvertent inclusion of the claims this year.

Also attached are the first half certificate for the claims and a copy of the check for 1993-94 rental fees.

Sincerely,



Edward C. John
Land Agent

ECJ:mbp

Attachments

pc: N. A. Gambell

MBLMCLMSR.LTR

M.F.P.D. FHFL 1998		1997	1996	1995	1994	1993	1992	P81
Claim #1 Name 1998	Maintenance Fee Paid on claims when final certificate issued							
294050 AXA 83v					✓	✓		300 ⁰⁰
294051 " 84v					✓	✓		300 ⁻
294052 " 85v					✓	✓		300 ⁻
294053 " 86v					✓	✓		300 ⁻
294054 " 87v					✓	✓		300 ⁻
294055 " 88v					✓	✓		300 ⁻
294056 " 89v					✓	✓		300 ⁻
294057 " 90v					✓	✓		300 ⁻
294058 " 91v					✓	✓		300 ⁻
294059 " 92v					✓	✓		300 ⁻
294060 " 93v					✓	✓		300 ⁻
294061 " 94v					✓	✓	12 x 3 = \$3600	300 ⁻
253273 Cochran #2 ✓					✓	✓		200 ⁻
253274 Jernberg #2 ✓					✓	✓		200 ⁻
253455 Gypsw/Battle #7					✓	✓		200 ⁻
253458 Gypsw/Battle #22					✓	✓	4 x 2 = \$800	200 ⁻
253465 Jern #6 ✓			✓		✓	✓	1 x 3 = \$300	300 ⁻
277473 AXA #6 ✓					✓	✓		200 ⁻
277475 AXA #8 ✓					✓	✓		200 ⁻
277476 AXA #9					✓	✓		200 ⁻
277477 " #10					✓	✓		200 ⁻
277478 " #11					✓	✓		200 ⁻
277479 " #12					✓	✓		200 ⁻
277480 " #13					✓	✓		200 ⁻
277481 " #14					✓	✓		200 ⁻
277482 " #15					✓	✓		200 ⁻
277483 " #16					✓	✓		200 ⁻
277484 " #17					✓	✓		200 ⁻
277485 " #18					✓	✓		200 ⁻
277486 " #19 ✓					✓	✓	13 x 200 = \$2600	200 ⁻ (30)

Claim #

②

1992

A x A #20

{ 21

22

23

24

25

24

27

25

29

30 ✓

AVA # 35	✓
----------	---

✓	37	✓
---	----	---

30	
----	--

41

42

43

44

45

46

10	11
12	13
14	15
16	17
18	19
20	21
22	23
24	25
26	27
28	29
30	31
32	33
34	35
36	37
38	39
40	41
42	43
44	45
46	47
48	49
50	51
52	53
54	55
56	57
58	59
60	61
62	63
64	65
66	67
68	69
70	71
72	73
74	75
76	77
78	79
80	81
82	83
84	85
86	87
88	89
90	91
92	93
94	95
96	97
98	99
100	101
102	103
104	105
106	107
108	109
110	111
112	113
114	115
116	117
118	119
120	121
122	123
124	125
126	127
128	129
130	131
132	133
134	135
136	137
138	139
140	141
142	143
144	145
146	147
148	149
150	151
152	153
154	155
156	157
158	159
160	161
162	163
164	165
166	167
168	169
170	171
172	173
174	175
176	177
178	179
180	181
182	183
184	185
186	187
188	189
190	191
192	193
194	195
196	197
198	199
200	201
202	203
204	205
206	207
208	209
210	211
212	213
214	215
216	217
218	219
220	221
222	223
224	225
226	227
228	229
230	231
232	233
234	235
236	237
238	239
240	241
242	243
244	245
246	247
248	249
250	251
252	253
254	255
256	257
258	259
260	261
262	263
264	265
266	267
268	269
270	271
272	273
274	275
276	277
278	279
280	281
282	283
284	285
286	287
288	289
290	291
292	293
294	295
296	297
298	299
300	301
302	303
304	305
306	307
308	309
310	311
312	313
314	315
316	317
318	319
320	321
322	323
324	325
326	327
328	329
330	331
332	333
334	335
336	337
338	339
340	341
342	343

9-1
4-8

70	40
----	----

79
50

30
15

51
K2

52
42

55
1511

1 3 4

HA #72

74

74

$$31 \times 200 = 6200$$

31

MF PD
FHPC
Claim

③

	1998	1997	1996	1995	1994	1993
277545	AXA #75 ✓				✓	✓
277546	{ 79 ✓ 80 ✓ 81 ✓ 82 ✓				✓	✓
277547					✓	✓
277548					✓	✓
277549						

5 x \$200 = \$1,000

12 Mining Claims Pd. "93, 94, 98"

12 x \$300 =

\$3,600

1 Mining Claim Pd. "93, 94, 95"

1 x \$100 =

300

53 Mining Claims Pd. "93, 94"

53 x \$200

\$10,600

Total Refund \$14,500



United States Department of the Interior

BUREAU OF LAND MANAGEMENT

Arizona State Office
222 North Central Avenue
Phoenix, AZ 85004-2203

In reply refer to:

AZ 952 Fax Machine

LANDS & MINERALS ADJUDICATION

PHONE # (602) 417-9518

FAX # (602) 417-9490

FAX TRANSMITTAL SHEET

DATE:

2/12/98

TO:

Edward John

OFFICE:

Asst. - Ray Conley

FAX NUMBER:

520-356-3803

☐ Mary Jo Yoas, Supervisor Lands & Minerals Operations

☐ Judith Baier, Legal Instruments Examiner

☐ Robert Beltran, Legal Clerk

☐ Mary Hyde, Land Law Examiner

☐ Neel McBride, Land Law Examiner

☒ Dorie Morrison, Land Law Examiner

☐ Shelby Mustain, Legal Clerk

☐ Elsa Sandoval, Legal Clerk

☐ Dominic Sarracino, Land Law Examiner

☐ Laura Wood, Land Law Examiner

NUMBER OF PAGES (Including Transmittal Sheet) 2

IF FAX DOES NOT TRANSMIT PROPERLY, PLEASE CALL (602) 417-9518.

COMMENTS:

Please correct AMC # for Mining
Claim Ray 17. Correct # is AMC 313000.
It has been put in the computer with the correct #.
Dorie Morrison

ASARCO

Ray Complex

Neil A. Gambell
Environmental Services Manager

Mining Claims Department
Bureau of Land Management
U. S. Department of Interior
222 North Central Avenue
Phoenix, Arizona 85004-2003

Gentlemen:

Enclosed are the Asarco - Ray Complex "Affidavit of Payment of Maintenance Fee For Unpatented Mining Claims" forms along with Asarco's check in the amount of \$140,200 covering the annual maintenance fee on these claims.

Sincerely,

Edmund C. John /wac
E. C. John
Land Agent

ECJ:mbp

Enclosures

pc: N. A. Gambell

ENTERED IN COMPUTER

PR

PR

10/22/07

SR

MBLM-UMCF.LTR

AMC 6892 345188 29
14545 338178
138158 48023
325895 141486
294050 277468
253273 299632
303735 248373
46919 1186
315164 315170
45684 312984
August 11, 1997 316548
345354 344757
345629 345121
334652

ARIZONA
STATE OFFICE
PHOENIX, ARIZONA

AUG 12 9 49 AM '97

RECEIVED
BUREAU OF
LAND MANAGEMENT

RB

RECEIVED
BUREAU OF
LAND MANAGEMENT

AUG 12 10 00 AM '97

ARIZONA
STATE OFFICE
PHOENIX, ARIZONA

AFFIDAVIT OF MAINTENANCE FEES PAID
FOR UNPATENTED MINING CLAIMS

STATE OF ARIZONA }
 } SS
COUNTY OF GILA }

E. C. John, acting for ASARCO Incorporated, claimant, being first duly sworn, deposes and says that he is a citizen of the United States, more than eighteen years of age and resides at Kearny in Pinal County, State of Arizona, and is personally acquainted with the claims listed below;

that the said mining claims are all contiguous and are consolidated into one group for common development;

that the said mining claims are situated in the Banner Mining District, Gila County, Arizona, the location notices of which are recorded in the office of the County Recorder of said county;

that the required \$100 per claim maintenance fee has been paid to the BLM in lieu of performing annual assessment labor for the year 1998. Said payment was at the expense of ASARCO Incorporated, owner of said claims, for the purpose of complying with the laws of the United States pertaining to retention of mining claims.

that the location notices of the following claims fall within Sections 27 and 28, Township 4 South, Range 15 East, G. & S. R. B. & M.

12 JH

ORIGINAL OR AMENDED LOCATION NOTICES

<u>Claim</u>	<u>Book or Docket</u>	<u>Page</u>	<u>BLM AMC Serial No.</u>
Chilito No. 1	47, Mines	577	66991
Amended	225	136	
Chilito No. 2	47, Mines	580	66992
Amended	225	137	
Cobre Verde No. 8	41, Mines	464	66993
(Chilito No. 3)	42, Mines	244	
Amended	224	334	
Amended	225	138	
Chilito No. 4	47, Mines	578	66994
Amended	225	139	
Chilito No. 41	225	170	66995
Steamboat 27	830	10-12	314571
Steamboat 28	830	13-15	314572
Steamboat 29	830	16-18	314573
Steamboat 30	830	19-21	314574
Steamboat 31	830	22-24	314575
Steamboat 32	830	25-27	314576
Steamboat 33	830	28-30	314577

E. C. John for ASARCO Incorporated

SUBSCRIBED and sworn to before me this _____ day of _____, 1997.

Notary Public

RECEIVED
BUREAU OF
LAND MANAGEMENT
Aug 12 10 00 AM '97
ARIZONA
STATE OFFICE
PHOENIX, ARIZONA

(12)

RECEIVED
BUREAU OF
LAND MANAGEMENT
Aug 12 9 59 AM '97
ARIZONA
STATE OFFICE
PHOENIX, ARIZONA

AFFIDAVIT OF MAINTENANCE FEES PAID
FOR UNPATENTED MINING CLAIMS

STATE OF ARIZONA }
 } SS
COUNTY OF GILA }

E. C. John, acting for ASARCO Incorporated, claimant, being first duly sworn, deposes and says that he is a citizen of the United States, more than eighteen years of age and resides at Kearny in Pinal County, State of Arizona, and is personally acquainted with the claims listed below;

that the said mining claims are all contiguous and are consolidated into one group for common development;

that the said claims are situated in the Banner Mining District, Gila County, Arizona, the location notices of which are recorded in the office of the County Recorder of said county;

that the required \$100 per mining claim maintenance fee has been paid for the 1998 assessment year to the BLM at the expense of ASARCO Incorporated, owner of said claims for the purpose of complying with the laws of the United States concerning the retention of unpatented mining claims.

that the location notices for said claims are located in Sections 21, 22 and 27, Township 4 South, Range 15 East, G. & S. R. B. & M.

2598A

RECEIVED
BUREAU OF
LAND MANAGEMENT

AUG 12 9 59 AM '97

ARIZONA
STATE OFFICE
PHOENIX, ARIZONA

Page 2 of 3

ORIGINAL OR AMENDED LOCATION NOTICES

<u>Claim</u>	<u>Book or Docket</u>	<u>Page</u>	BLM AMC <u>Serial No.</u>
Porphyry	48	158	48401 ✓
Quartzite	48	158	48402 ✓
Black Copper	8	454	48405 ✓
Amended	48	144	
Blue Copper	8	454	48406
Amended	48	145	
Keystone	8	512	48413 ✓
Amended	48	152	
North Star	8	429	48418 ✓
Amended	48	157	
Senator	8	455	48420 ✓
Amended	48	160	
Tip Top	16	118	48428 ✓
Amended	48	166	
Chilito No. 6	47, Mines	581	66996
Amended	42, Mines 225	140	
Chilito No. 7	47, Mines	582	66997
Amended	42, Mines 225	141	
Chilito No. 8	47, Mines	583	66998
Amended	225	142	
Copper Glance No. 1 (Chilito 12)	41, Mines	464	66999
Amended	42, Mines	246	
Amended	225	145	
Copper Glance No. 2 (Chilito 13)	41, Mines	465	67000
Amended	42, Mines	247	
Amended	225	146	
Two Bridges (Chilito 14)	47, Mines	559	67001
Amended	42, Mines	248	
Amended	225	147	
Evener (Chilito 15)	47, Mines	560	67002
Amended	42, Mines	249	
Amended	225	148	

15

RECEIVED
BUREAU OF
LAND MANAGEMENT
AUG 12 10 00 AM '97
ARIZONA
STATE OFFICE
PHOENIX, ARIZONA

Page 3 of 3

ORIGINAL OR AMENDED LOCATION NOTICES

<u>Claim</u>	<u>Book or Docket</u>	<u>Page</u>	BLM AMC <u>Serial No.</u>
Copper Glance No. 7 (Chilito 19)	41, Mines	466	67003
Amended	42, Mines	250	
Amended	225	149	
Chilena No. 3 (Chilito 29)	47, Mines	556	67004
Amended	42, Mines	260	
Amended	225	159	
Chilena No. 4 (Chilito 30)	47, Mines	557	67005
Amended	42, Mines	261	
Amended	225	160	
Chilena No. 5 (Chilito 32)	47, Mines	558	67006
Amended	42, Mines	262	
Amended	225	161	
Chilena No. 2 (Chilito 33)	47, Mines	555	67007
Amended	42, Mines	263	
Amended	225	162	
Chilito No. 42	238	465	67008
Ethel	41, Mines	12	67009
Spring	47, Mines	121	67010
Drusilla	47, Mines	93	67011
Fanny	47, Mines	94	67012

E. C. John for ASARCO Incorporated

SUBSCRIBED and sworn to before me this _____ day of _____, 1997.

Notary Public

10

RECEIVED
BUREAU OF
LAND MANAGEMENT

AUG 12 9 59 AM '97

ARIZONA
STATE OFFICE
PHOENIX, ARIZONA

AFFIDAVIT OF MAINTENENCE FEES PAID
FOR UNPATENTED MINING CLAIMS


STATE OF ARIZONA }
 } SS
COUNTY OF GILA }

E. C. John, acting for ASARCO Incorporated, claimant, being first duly sworn, deposes and says that he is a citizen of the United States, more than eighteen years of age and resides at Kearny in Pinal County, State of Arizona, and is personally acquainted with the claims listed below;

that the required annual \$100 per mining claim maintenance fee for the assessment year 1998 has been paid to the BLM for the benefit of, and for the purpose of holding claims listed below, situated in the Banner Mining District, Gila County, Arizona; that said maintenance fee was paid to comply with the revised laws of the United States pertaining to retention of unpatented mining claims.

that the said mining claims are all contiguous and are consolidated into one group for common development;

The location notices for said claims are located within Section 27, Township 4 South, Range 15 East, G. & S. R. B. & M.



RECEIVED
 BUREAU OF
 LAND MANAGEMENT
 AUG 12 9 59 AM '97
 ARIZONA
 STATE OFFICE
 PHOENIX, ARIZONA
 Page 2

ORIGINAL AND AMENDED LOCATION NOTICES

<u>Claim</u>	<u>Book or Docket</u>	<u>Page</u>	<u>BLM Serial No.</u> <u>(AMC)</u>
--------------	-----------------------	-------------	---------------------------------------

ORIGINAL AND AMENDED LOCATION NOTICES

<u>Claim</u>	<u>Book</u>	<u>Docket</u>	<u>Page</u>	<u>BLM Serial No.</u> <u>(AMC)</u>
Black Eagle No. 1	49, Mines		550	67014
Black Eagle No. 2	49, Mines		550	67015
Black Eagle No. 3	49, Mines		551	67016
Black Eagle No. 4	49, Mines		551	67017
Black Eagle No. 5	49, Mines		551	67018
Black Eagle No. 6	49, Mines		552	67019
Fraction No. 6		160	511	67020
Amended		226	538	
Amended		250	456	
Chilito No. 9	47, Mines		586	67013 ✓
Amended		224	335	
Amended		225	143	

E. C. John for ASARCO Incorporated

SUBSCRIBED and sworn to before me this _____ day of _____, 1997.

Notary Public

(Handwritten signature and initials)

RECEIVED
BUREAU OF
LAND MANAGEMENT

AUG 12 9 59 AM '97

ARIZONA
STATE OFFICE
PHOENIX, ARIZONA

Page 1 of 2

AFFIDAVIT OF PAYMENT OF ANNUAL MAINTENANCE FEES
FOR UNPATENTED MINING CLAIMS

STATE OF ARIZONA }
 } ss
COUNTY OF GILA }

E. C. John, acting for ASARCO Incorporated, claimant, being first duly sworn, deposes and says that he is a citizen of the United States, more than eighteen years of age and resides at Kearny in Pinal County, State of Arizona, and is personally acquainted with the claims listed below;

that prior to the 31st of August, 1997, the required payment of annual maintenance fees was made for the purpose of holding claims listed below, situated in the Banner Mining District, Gila County, Arizona; this fee of \$100 per mining claim was paid in lieu of annual assessment work for the year 1998. Such payment was made by and at the expense of ASARCO Incorporated, owner of said claims, for the purpose of complying with the revised laws of the United States pertaining to retention of unpatented mining claims.

that location notices for said mining claims are located in Section 11, Township 5 South, Range 15 East, G. & S. R. B.

4

ORIGINAL LOCATION NOTICES

<u>Claim</u>	<u>Book or Docket</u>	<u>Page</u>	<u>BLM AMC Serial No.</u>
Dick No. 17	62	354	67021
Dick No. 18	62	355	67022
Dick No. 19	62	356	67023
Dick No. 20	62	357	67024

E. C. John for ASARCO Incorporated

SUBSCRIBED and sworn to before me this _____ day of _____, 1997.

Notary Public

ARIZONA
STATE OFFICE
PHOENIX, ARIZONA

AUG 12 9 59 AM '97

RECEIVED
BUREAU OF
LAND MANAGEMENT

(4)

AFFIDAVIT OF PAYMENT OF MAINTENANCE FEES
FOR UNPATENTED MINING CLAIMS

STATE OF ARIZONA }
 }
COUNTY OF GILA }

ss

E.C. John, acting for ASARCO Incorporated, claimant, being first duly sworn, deposes and says that he is a citizen of the United States, more than eighteen years of age and resides at Kearny in Pinal County, State of Arizona, and is personally acquainted with the claims listed below;

that the said mining claims are contiguous and are consolidated into one group for common development;

that the said claims are situated in the Banner Mining District, Gila County, Arizona, the location notices of which are recorded in the office of the County Recorder of said county;

that payment of the required \$100 maintenance fee for the 1998 assessment year in lieu of assessment work was made by and at the expense of ASARCO Incorporated, owner of said claims, for the purpose of complying with the revised laws of the United States pertaining to retention of unpatented mining claims:

that location notices of the following claims are located in Sections 14 and 23, Township 4 South, Range 15 East, G. & S. R. B. & M.

RECEIVED
BUREAU OF
LAND MANAGEMENT
Aug 12 9 59 AM '97
ARIZONA
STATE OFFICE
PHOENIX, ARIZONA

10

ORIGINAL AND AMENDED LOCATION NOTICES

<u>Claim</u>	<u>Book or Docket</u>	<u>Page</u>	<u>BLM Serial No. (AMC)</u>
Steamboat 1	829	934-36	314545
Steamboat 2	829	937-39	314546
Steamboat 3	829	940-42	314547
Steamboat 4	829	943-45	314548
Steamboat 5	829	946-48	314549
Steamboat 6	829	949-51	314550
Steamboat 7	829	952-54	314551
Steamboat 8	829	955-57	314552
Steamboat 9	829	958-60	314553
Steamboat 10	829	961-63	314554

E. C. John for ASARCO Incorporated

SUBSCRIBED and Sworn to before me this _____ day of _____, 1997.

Notary Public

No2.ECJ
RB

RECEIVED
BUREAU OF
LAND MANAGEMENT
Aug 12 9 59 AM '97
ARIZONA
STATE OFFICE
PHOENIX, ARIZONA

[Handwritten signature]
10

AFFIDAVIT OF PAYMENT OF MAINTENANCE FEES
FOR UNPATENTED MINING CLAIMS

STATE OF ARIZONA }
 }
COUNTY OF GILA }

ss

E.C. John, acting for ASARCO Incorporated, claimant, being first duly sworn, deposes and says that he is a citizen of the United States, more than eighteen years of age and resides at Kearny in Pinal County, State of Arizona, and is personally acquainted with the claims listed below;

that the said mining claims are contiguous and are consolidated into one group for common development;

that the said claims are situated in the Banner Mining District, Gila County, Arizona, the location notices of which are recorded in the office of the County Recorder of said county;

that payment of the required \$100 per claim maintenance fee for the assesment year 1998 for retention of unpatented mining claims has be made by and at the expense of ASARCO Incorporated, owner of said claims, for the purpose of complying with the revised laws of the United States pertaining to annual assessment work.

that location notices of the following claims are located in Sections 2, Township 4 South, Range 15 East, G. & S. R. B. & M.

RECEIVED
BUREAU OF
LAND MANAGEMENT
AUG 12 9 59 AM '97
ARIZONA
STATE OFFICE
PHOENIX, ARIZONA

16

[Handwritten signature]

ORIGINAL AND AMENDED LOCATION NOTICES

<u>Claim</u>	<u>Book or Docket</u>	<u>Page</u>	<u>BLM Serial No. (AMC)</u>
Steamboat 11	829	964-66	314555
Steamboat 12	829	967-69	314556
Steamboat 13	829	970-72	314557
Steamboat 14	829	973-75	314558
Steamboat 15	829	976-78	314559
Steamboat 16	829	979-81	314560
Steamboat 17	829	982-84	314561
Steamboat 18	829	985-87	314562
Steamboat 19	829	988-90	314563
Steamboat 20	829	991-93	314564
Steamboat 21	829	994-96	314565
Steamboat 22	829	997-99	314566
Steamboat 23	829	1000-02	314567
Steamboat 24	830	1001-03	314568
Steamboat 25	830	1004-06	314569
Steamboat 26	830	1007-09	314570

E. C. John for ASARCO Incorporated

SUBSCRIBED and Sworn to before me this _____ day of
_____, 1997.

Notary Public

No3.ECJ
RB

RECEIVED
BUREAU OF
LAND MANAGEMENT
ARIZONA
STATE OFFICE
PHOENIX, ARIZONA
AUG 12 9 59 AM '97

(16)

AFFIDAVIT OF PAYMENT OF MAINTENANCE FEES
FOR UNPATENTED MINING CLAIMS

STATE OF ARIZONA }
 }
COUNTY OF GILA } ss

E.C. John, acting for ASARCO Incorporated, claimant, being first duly sworn, deposes and says that he is a citizen of the United States, more than eighteen years of age and resides at Kearny in Pinal County, State of Arizona, and is personally acquainted with the claims listed below;

that the said mining claims are contiguous and are consolidated into one group for common development;

that the said claims are situated in the Banner Mining District, Gila County, Arizona, the location notices of which are recorded in the office of the County Recorder of said county;

that the required \$100 maintenance fee per unpatented mining claim has been paid for the year 1998 to the BLM at the expense of ASARCO Incorporated, owner of said claims, for the purpose of complying with the revised laws of the United States pertaining to annual assessment work.

that location notices of the following claims are located in Sections 28, Township 4 South, Range 15 East, G. & S. R. B. & M.

RECEIVED
BUREAU OF
LAND MANAGEMENT
AUG 12 9 59 AM '97
ARIZONA
STATE OFFICE
PHOENIX, ARIZONA

13

ORIGINAL AND AMENDED LOCATION NOTICES

<u>Claim</u>	<u>Book or Docket</u>	<u>Page</u>	<u>BLM Serial No. (AMC)</u>
Steamboat 34	830	31-33	314578
Steamboat 35	830	54-56	314579
Steamboat 36	830	37-39	314580
Steamboat 37	830	40-42	314581
Steamboat 38	830	43-45	314582
Steamboat 39	830	46-48	314583
Steamboat 40	830	49-51	314584
Steamboat 41	830	52-54	314585
Steamboat 42	830	55-57	314586
Steamboat 43	830	58-60	314587
Steamboat 44	830	61-63	314588
Steamboat 45	830	64-66	314589
Steamboat 46	830	67-69	314590

E. C. John for ASARCO Incorporated

SUBSCRIBED and Sworn to before me this _____ day of _____, 1997.

Notary Public

No4.ECJ
RB

RECEIVED
BUREAU OF
LAND MANAGEMENT
ARIZONA
STATE OFFICE
PHOENIX, ARIZONA
AUG 12 9 59 AM '97

13

AFFIDAVIT OF PAYMENT OF MAINTENANCE FEES
FOR UNPATENTED MINING CLAIMS

STATE OF ARIZONA }
 }
COUNTY OF GILA }

ss

E.C. John, acting for ASARCO Incorporated, claimant, being first duly sworn, deposes and says that he is a citizen of the United States, more than eighteen years of age and resides at Kearny in Pinal County, State of Arizona, and is personally acquainted with the claims listed below;

that the said mining claims are contiguous and are consolidated into one group for common development;

that the said claims are situated in the Banner Mining District, Gila County, Arizona, the location notices of which are recorded in the office of the County Recorder of said county;

that payment of the required \$100 maintenance fee for the 1998 assessment year per unpatented mining claim as been made by and at the expense of ASARCO Incorporated, owner of said claims, for the purpose of complying with the revised laws of the United States pertaining to annual assessment work.

The location notices of the following claims are located in Sections 14, 15, and 23, Township 4 South, Range 15 East, G. & S. R. B. & M.

RECEIVED
BUREAU OF
LAND MANAGEMENT
Aug 12 9 58 AM '97
ARIZONA
STATE OFFICE
PHOENIX, ARIZONA

(9)
JH

ORIGINAL AND AMENDED LOCATION NOTICES

<u>Claim</u>	<u>Book or Docket</u>	<u>Page</u>	<u>BLM Serial No. (AMC)</u>
Steamboat 61	830	112-14	314605
Steamboat 62	830	115-17	314606
Steamboat 63	830	118-20	314607
Steamboat 64	830	121-23	314608
Steamboat 65	830	124-26	314609
Steamboat 66	830	127-29	314610
Steamboat 67	830	130-32	314611
Steamboat 68	830	133-35	314612
Steamboat 69	830	136-38	314613

E. C. John for ASARCO Incorporated

SUBSCRIBED and Sworn to before me this _____ day of _____, 1997.

Notary Public

No6.ECJ
RB

RECEIVED
BUREAU OF
LAND MANAGEMENT
Aug 12 9 59 AM 1997
ARIZONA
STATE OFFICE
PHOENIX, ARIZONA

9

AFFIDAVIT OF PAYMENT OF MAINTENANCE FEES
FOR UNPATENTED MINING CLAIMS

STATE OF ARIZONA }
 }
COUNTY OF GILA } ss

E.C. John, acting for ASARCO Incorporated, claimant, being first duly sworn, deposes and says that he is a citizen of the United States, more than eighteen years of age and resides at Kearny in Pinal County, State of Arizona, and is personally acquainted with the claims listed below;

that the said mining claims are contiguous and are consolidated into one group for common development;

that the said claims are situated in the Banner Mining District, Gila County, Arizona, the location notices of which are recorded in the office of the County Recorder of said county;

that payment of the required \$100 maintenance fee for the assessment year 1998 for the retention of unpatented mining claims has been paid at the expense of ASARCO Incorporated, owner of said claims, for the purpose of complying with the revised laws of the United States pertaining to annual assessment work.

that location notices of the following claims are located in Section 21, Township 4 South, Range 15 East, G. & S. R. B. & M.

RECEIVED
BUREAU OF
LAND MANAGEMENT
Aug 12 9 58 AM '97
ARIZONA
STATE OFFICE
PHOENIX, ARIZONA

14

ORIGINAL AND AMENDED LOCATION NOTICES

<u>Claim</u>	<u>Book or Docket</u>	<u>Page</u>	<u>BLM Serial No. (AMC)</u>
Steamboat 47	830	70-72	314591
Steamboat 48	830	73-75	314592
Steamboat 49	830	76-78	314593
Steamboat 50	830	79-81	314594
Steamboat 51	830	82-84	314595
Steamboat 52	830	85-87	314596
Steamboat 53	830	88-90	314597
Steamboat 54	830	91-93	314598
Steamboat 55	830	94-96	314599
Steamboat 56	830	97-99	314600
Steamboat 57	830	100-02	314601
Steamboat 58	830	103-05	314602
Steamboat 59	830	106-08	314603
Steamboat 60	830	109-111	314604

E. C. John for ASARCO Incorporated

SUBSCRIBED and Sworn to before me this _____ day of _____, 1997.

Notary Public

No5.ECJ
RB

ARIZONA
STATE OFFICE
PHOENIX, ARIZONA

AUG 12 9 58 AM '97

RECEIVED
BUREAU OF
LAND MANAGEMENT

RECEIVED
BUREAU OF
LAND MANAGEMENT

AUG 12 9 57 AM '97

ARIZONA
STATE OFFICE
PHOENIX, ARIZONA

Page 1 of 15

AFFIDAVIT OF MAINTENANCE FEES PAID
FOR UNPATENTED MINING CLAIMS


STATE OF ARIZONA }
 } SS
COUNTY OF PINAL }

E. C. John, acting for ASARCO Incorporated, claimant, being first duly sworn, deposes and says that he is a citizen of the United States, more than eighteen years of age and resides at Kearny in Pinal County, State of Arizona, and is personally acquainted with the claims listed below;

that the required annual maintenance fee of \$100 per mining claim for the 1998 assessment year, has been paid to the BLM for the benefit of, and for the purpose of holding claims listed below, situated in the Mineral Creek Mining District, Pinal County, Arizona; that said maintenance fee was paid at the expense of ASARCO Incorporated for the purpose of complying with the revised laws of the United States pertaining to the retention of unpatented mining claims.

that the said mining claims are contiguous and are consolidated into one group for common development;

that the location notices of the following claims are located in Sections 1, 2, 11, 12, 13, 14, 21, 22, 23, 24, 25, 26, 27 and 35 of Township 3 South, Range 13 East, and Sections 7, 17, 18, 19, 20 and 30, Township 3 South, Range 14 East, G. & S. R. B. & M.

362 

Page 2 of 15
ORIGINAL OR AMENDED LOCATION NOTICES

<u>Claim</u>	<u>Book or Docket</u>	<u>Page</u>	<u>BLM AMC Serial No.</u>
Adobe	52, Mines	493	67026
Amended	372	493	
A Hunch No. 2	70, Mines	151	67027
Amended	213	35	
A Hunch No. 3	70, Mines	488	67028
Amended	213	36	
A Hunch No. 4	73, Mines	267	67029
Amended	213	37	
A Hunch No. 5	73, Mines	268	67030
Amended	213	38	
A Hunch No. 6	73, Mines	269	67031
Amended	213	39	
A Hunch No. 7	78, Mines	241	67032
Amended	213	40	
Canyon No. 6	364	200	67033
Carnation	30, Mines	499	67035
Chest	35, Mines	197	67036
Chloride Gulch	15, Mines	219	67037
Amended	36, Mines	591	
Combination	30, Mines	499	67038
Contact No. 3	32, Mines	531	67039
Copper Ace No. 1	264	537	67040
Copper Ace No. 2	264	538	67041
Copper Ace No. 3	264	539	67042
Copper Ace No. 4	264	540	67043
Copper Zone No. 4	24, Mines	543	67045
Amended	372	491	
Copper Zone No. 5	24, Mines	544	67046
Amended	372	492	
Happy Vale	35, Mines	421	67047
Led	35, Mines	301	67048
Major	32, Mines	531	67049
Major No. 2	32, Mines	532	67050
Major No. 3	32, Mines	533	67051
Major No. 4	35, Mines	421	67052
Major No. 5	46, Mines	26	67053
Major No. 6	46, Mines	27	67054

Aug 12 9 57 AM '97

RECEIVED
BUREAU OF
LAND MANAGEMENT

24

Page 3 of 15
ORIGINAL OR AMENDED LOCATION NOTICES

<u>Claim</u>	<u>Book or Docket</u>	<u>Page</u>	<u>BLM AMC Serial No.</u>
Mescal No. 1	188	564	67055
Amended	193	425	
Mescal No. 2	188	565	67056
Mescal No. 3	188	566	67057
Mescal No. 4	188	567	67058
Mescal No. 5	189	328	67059
Mescal No. 6	188	568	67060
Mescal No. 7	188	569	67061
Mescal No. 8	189	55	67062
Mescal No. 9	189	56	67063
Mescal No. 10	189	57	67064
Mescal No. 11	189	58	67065
Mescal No. 12	189	59	67066
Mescal No. 13	189	60	67067
Mescal No. 14	189	61	67068
Mescal No. 15	189	62	67069
Mescal No. 16	189	329	67070
Mescal No. 17	189	63	67071
Mescal No. 18	189	199	67072
Mescal No. 19	189	64	67073
Mescal No. 20	189	65	67074
Mescal No. 21	189	210	67075
Mescal No. 22	189	201	67076
Mescal No. 23	189	202	67077
Mescal No. 24	189	203	67078
Mescal No. 25	189	204	67079
Mescal No. 26	189	205	67080
Amended	194	528	
Mescal No. 27	194	529	67081
Mescal No. 28	194	530	67082
Mescal No. 29	194	531	67083
Mescal No. 30	194	532	67084
Mescal No. 31	194	533	67085
Mescal No. 32	194	534	67086
Mescal No. 33	194	535	67087
Mescal No. 34	194	536	67088
Mescal No. 35	194	537	67089
Mescal No. 36	194	538	67090
Mescal No. 37	194	539	67091
Mescal No. 38	194	540	67092
Mescal No. 39	194	541	67093

ARIZONA
STATE OFFICE
PHOENIX, ARIZONA

Aug 12 9 57 AM '97

RECEIVED
BUREAU OF
LAND MANAGEMENT

39

Page 4 of 15
ORIGINAL OR AMENDED LOCATION NOTICES

<u>Claim</u>	<u>Book or Docket</u>	<u>Page</u>	BLM AMC <u>Serial No.</u>
Mescal No. 40	195	564	67094
Mescal No. 41	195	565	67095
Mescal No. 42	195	566	67096
Mescal No. 43	197	230	67097
Mescal No. 44	197	231	67098
Mescal No. 45	197	232	67099
Mescal No. 46	197	233	67100
Mescal No. 47	197	234	67101
Amended	1869	910-911	67102
Mescal No. 49	197	236	67103
Amended	1869	914-914	67104
Mescal No. 50	195	562	67105
Amended	1869	916	67106
Mescal No. 51	195	563	67107
Mesquite No. 1	197	228	67108
Mesquite No. 2	197	229	67109
Odessa	35, Mines	422	67110
Olive	35, Mines	198	67111
Recall	35, Mines	198	67112
Rustler No. 1	364	196	67113
Rustler No. 2	364	197	67114
Rustler No. 3	364	198	67115
Rustler No. 4	364	199	67116
Silverball (SilverBall)	39, Mines	457	67117
Silver King	31, Mines	495	67118
Silver Lead	31, Mines	496	67119
Silver Leaf (SilverLeap)	31, Mines	497	67120
Silver Leap No. 3	32, Mines	530	67121
Silver Queen	31, Mines	496	67122
Silver Threads	31, Mines	497	67123
Star	31, Mines	494	67173
Would be Expert	31, Mines	302	67174
Southern No. 1	297	230	67175
Southern No. 2	297	231	67176
Southern No. 3	297	232	67177
Southern No. 4	297	233	67178
Southern No. 5	297	234	67179
Amended	1869	940-941	67180
Southern No. 6	297	235	67181
Amended	1869	942-943	67182

ARIZONA
STATE OFFICE
PHOENIX, ARIZONA

Aug 12 9 57 AM '97

RECEIVED
BUREAU OF
LAND MANAGEMENT

Page 5 of 15
ORIGINAL OR AMENDED LOCATION NOTICES

<u>Claim</u>	<u>Book or Docket</u>	<u>Page</u>	<u>BLM AMC Serial No.</u>
Southern No. 7	334	532	67179
Southern No. 8	334	533	67180
Amended	1869	944-945	
Ray Southern 1	47, Mines	462	67181
Ray Southern 5	47, Mines	463	67182
Amended	1869	918-919	
Ray Southern 6	47, Mines	464	67183
Amended	1869	920-921	
Ray Southern 7	47, Mines	465	67184
Amended	1869	922-923	
Ray Southern 10	47, Mines	468	67187
Amended	1869	924-925	
Ray Southern 11	47, Mines	469	67188
Amended	297	236	
Ray Southern 12	47, Mines	470	67189
Amended	1869	926-927	
Ray Southern 16	55, Mines	355	67193
Ray Southern 17	56, Mines	527	67195
Amended	1869	934-935	
Ray Southern 39	155	134	67196
Amended	360	522	
Reamended	1869	636-937	
Ray Southern 40	155	86	67197
Amended	360	523	
Reamended	1869	938-939	
Ray Southern 41	155	87	67198
Amended	360	524	
Ray Southern 42	158	88	67199
Amended	360	525	
Bur No. 1	719	609	67249
Amended	974	225	
Bur No. 2	719	610	67250
Amended	974	227	
Bur No. 3	719	611	67251
Amended	974	229	
Bur No. 4	719	612	67252
Amended	974	231	
Bur No. 5	719	613	67253
Amended	974	233	

ARIZONA
STATE OFFICE
PHOENIX, ARIZONA

Aug 12 9 57 AM '97

RECEIVED
BUREAU OF
LAND MANAGEMENT

20

ORIGINAL OR AMENDED LOCATION NOTICES

<u>Claim</u>	<u>Book or Docket</u>	<u>Page</u>	<u>BLM AMC Serial No.</u>
Bur No. 6	719	614	67254
Amended	974	235	
Bur No. 7	719	615	67255
Amended	974	237	
Bur No. 8	719	616	67256
Amended	974	239	
Bur No. 9	719	617	67257
Amended	974	241	
Bur No. 10	719	618	67258
Amended	974	243	
Reamended	1890	405-406	
Bur No. 11	719	619	67259
Amended	974	245	
Bur No. 12	719	620	67260
Amended	974	247	
Reamended	1890	407-408	
Bur No. 13	719	621	67261
Amended	974	249	
Bur No. 14	719	622	67262
Amended	974	251	
Reamended	1890	409-410	
Bur No. 15	719	623	67263
Amended	974	253	
Bur No. 16	719	624	67264
Amended	974	255	
Reamended	1890	411-412	
Bur No. 17	719	625	67265
Amended	974	257	
Reamended	1890	413-414	
Bur No. 18	719	626	67266
Amended	974	259	
Reamended	1890	415-416	
Bur No. 19	719	627	67267
Amended	974	261	
Reamended	1890	417-418	
Bur No. 20	719	628	67268
Amended	974	263	
Reamended	1890	419-420	

Aug 12 9 58 AM '97

RECEIVED
BUREAU OF
LAND MANAGEMENT

15

ORIGINAL OR AMENDED LOCATION NOTICES

<u>Claim</u>	<u>Book or Docket</u>	<u>Page</u>	<u>BLM AMC Serial No.</u>
Bur No. 22	719	630	67269 ✓
Amended	974	265	
Reamended	1869	946-947	
Bur No. 24	719	632	67271 ✓
Amended	974	269	
Reamended	1869	948-949	
Bur No. 26	719	634	67273
Amended	974	273	
Reamended	1869	950-951	
Bur No. 27	719	635	67274
Amended	974	275	
Bur No. 28	719	636	67275
Amended	974	277	
Reamended	1869	952-953	
Bur No. 30	719	638	67277
Amended	974	281	
Reamended	1869	954-955	
Bur No. 31	719	639	67278
Amended	974	283	
Bur No. 32	719	640	67279
Amended	974	285	
Reamended	1869	956-957	
Bur No. 33	719	641	67280
Amended	974	287	
Bur No. 34	719	642	67281
Amended	974	289	
Reamended	1869	970-971	
Bur No. 37	719	645	67284 ✓
Amended	974	295	
Bur No. 39	719	647	67286
Amended	974	299	
Bur No. 40	719	648	67287
Amended	974	301	
Reamended	1869	978-979	
Bur No. 41	719	649	67288
Amended	974	303	
Bur No. 43	720	591	67289
Amended	974	305	
Bur No. 45	719	651	67290
Amended	974	307	

ARIZONA
STATE OFFICE
PHOENIX, ARIZONA

AUG 12 9 58 AM '91

RECEIVED
BUREAU OF
LAND MANAGEMENT

16

ORIGINAL OR AMENDED LOCATION NOTICES

<u>Claim</u>	<u>Book or Docket</u>	<u>Page</u>	<u>BLM AMC Serial No.</u>
Bur No. 46	719	652	67291
Amended	974	309	
Bur No. 47	719	653	67292
Amended	974	311	
Bur No. 48	719	654	67293
Amended	974	313	
Bur No. 49	719	655	67294
Amended	974	315	
Bur No. 50	719	656	67295
Amended	974	317	
Bur No. 51	719	657	67296
Amended	974	319	
Reamended	1890	421-422	
Bur No. 52	719	658	67297
Amended	974	321	
Bur No. 53	719	659	67298
Amended	974	323	
Reamended	1890	423-424	
Bur No. 54	719	660	67299
Amended	974	325	
Bur No. 55	719	661	67300
Amended	974	327	
Reamended	1890	425-426	
Bur No. 56	719	662	67301
Amended	974	329	
Bur No. 57	719	663	67302
Amended	974	331	
Reamended	1890	427-428	
Bur No. 58	719	664	67303
Amended	974	333	
Bur No. 59	719	665	67304
Amended	974	335	
Reamended	1890	429-430	
Bur No. 60	719	666	67305
Amended	974	337	
Reamended	1890	431-432	
Bur No. 61	719	667	67306
Amended	974	339	
Reamended	1890	433-434	

Aug 12 9 58 AM '97

RECEIVED
BUREAU OF
LAND MANAGEMENT

16

ORIGINAL OR AMENDED LOCATION NOTICES

<u>Claim</u>	<u>Book or Docket</u>	<u>Page</u>	<u>BLM AMC Serial No.</u>
Bur No. 62	719	668	67307
Amended	974	341	
Reamended	1890	435-436	
Bur No. 63	719	669	67308
Amended	974	343	
Reamended	1890	437-438	
Bur No. 64	719	670	67309
Amended	974	345	
Reamended	1890	439-440	
Bur No. 65	719	671	67310
Amended	974	347	
Reamended	1890	441-442	
Bur No. 66	719	672	67311
Amended	974	349	
Bur No. 67	719	673	67312
Amended	974	351	
Reamended	1890	443-444	
Bur No. 68	719	674	67313
Amended	974	353	
Bur No. 69	719	675	67314
Amended	974	355	
Reamended	1890	445-446	
Bur No. 71	719	677	67315
Amended	974	357	
Bur No. 73	719	679	67316
Amended	974	359	
Bur No. 75	719	681	67317
Amended	974	361	
Bur No. 77	719	683	67318
Amended	974	363	
Reamended	1869	980-981	
Bur No. 83	719	689	67321
Amended	974	369	
Reamended	1869	984-985	
Bur No. 86	719	690	67322
Amended	974	371	
Bur No. 87	719	691	67323
Amended	974	373	

AUG 12 9 58 AM '97

RECEIVED
BUREAU OF
LAND MANAGEMENTARIZONA
STATE OFFICE
PHOENIX, ARIZONA

5

ORIGINAL OR AMENDED LOCATION NOTICES

<u>Claim</u>	<u>Book or Docket</u>	<u>Page</u>	<u>BLM AMC Serial No.</u>
Bur No. 88	719	692	67324
Amended	974	375	
Bur No. 89	719	693	67325
Amended	974	377	
Bur No. 90	719	694	67326
Amended	974	379	
Bur No. 91	719	695	67327
Amended	974	381	
Bur No. 92	719	696	67328
Amended	974	383	
Bur No. 93	719	697	67329
Amended	974	385	
Bur No. 94	719	698	67330
Amended	974	387	
Bur No. 95	719	699	67331
Amended	974	389	
Bur No. 116	719	718	67332
Amended	974	391	
Bur No. 117	719	719	67333
Amended	974	393	
Bur No. 118	719	720	67334
Amended	974	395	
Bur No. 119	719	721	67335
Amended	974	397	
Bur No. 120	719	722	67336
Amended	974	399	
Bur No. 121	719	723	67337
Amended	974	401	
Bur No. 122	719	724	67338
Amended	974	403	
Bur No. 123	719	725	67339
Amended	974	405	
Bur No. 124	719	726	67340
Amended	974	407	
Bur No. 125	719	727	67341
Amended	974	409	
Bur No. 126	719	728	67432
Amended	974	411	
Bur No. 127	719	729	67343
Amended	974	413	

ARIZONA
STATE OFFICE
PHOENIX, ARIZONA

AUG 12 9 58 AM '97

RECEIVED
BUREAU OF
LAND MANAGEMENT

20

Page 11 of 15
ORIGINAL OR AMENDED LOCATION NOTICES

<u>Claim</u>	<u>Book or Docket</u>	<u>Page</u>	<u>BLM AMC Serial No.</u>
Bur No. 128	719	730	67344
Amended	974	415	
Bur No. 129	719	731	67345
Amended	974	417	
Bur No. 130	719	732	67346
Amended	974	419	
Blue Hills No. 1	280	374	67428
Blue Hills No. 2	280	375	67429
Blue Hills No. 3	280	376	67430
Blue Hills No. 4	280	377	67431
Blue Hills No. 5	280	378	67432
Blue Hills No. 6	280	379	67433
Blue Hills No. 7	280	380	67434
Blue Hills No. 8	280	381	67435
Blue Hills No. 9	280	382	67436
Blue Hills No. 10	280	383	67437
Blue Hills No. 11	280	384	67438
Blue Hills No. 12	280	385	67439
Ray No. 2	545	102	67441
Ray No. 4	545	104	67443
Ray No. 5	545	105	67444
Ray No. 6	545	106	67445
Ray No. 7	545	107	67446
Ray No. 8	545	108	67447
Ray No. 9	545	109	67448
Ray No. 10	545	110	67449
Ray No. 11	545	111	67450
Ray No. 12	545	112	67451
Ray No. 13	545	113	67452
Ray No. 14	545	114	67453
Ray No. 15	552	367	67454
Ray No. 16	545	116	67455
Ray No. 17	545	117	67456
Ray No. 18	545	118	67457
Ray No. 20	545	120	67459
Ray No. 21	545	121	67460
Ray No. 22	552	381	67461
Ray No. 23	545	122	67462
Ray No. 24	552	382	67463

ARIZONA
STATE OFFICE
PHOENIX, ARIZONA

Aug 12 9 58 AM '97

RECEIVED
BUREAU OF
LAND MANAGEMENT

Entered 2/13/98

36

Page 12 of 15
ORIGINAL OR AMENDED LOCATION NOTICES

<u>Claim</u>	<u>Book or Docket</u>	<u>Page</u>	<u>BLM AMC Serial No.</u>
Ray No. 25	545	123	67464
Ray No. 26	552	383	67465
Ray No. 27	545	124	67466
Ray No. 28	552	384	67467
Ray No. 29	545	125	67468
Ray No. 30	552	385	67469
Ray No. 31	552	386	67470
Ray No. 32	552	387	67471
Ray No. 33	552	388	67472
Ray No. 34	552	389	67473
Ray No. 35	545	126	67474
Ray No. 36	545	127	67475
Ray No. 37	545	128	67476
Ray No. 38	545	129	67477
Ray No. 39	545	130	67478
Ray No. 40	545	131	67479
Ray No. 41	545	132	67480
Ray No. 42	545	133	67481
Ray No. 43	552	390	67482
Ray No. 44	552	391	67483
Ray No. 45	552	392	67484
Ray No. 46	552	393	67485
Ray No. 47	552	394	67486
Ray No. 48	552	395	67487
Ray No. 49	546	444	67488
Ray No. 50	546	445	67489
Ray No. 51	546	446	67490
Ray No. 52	546	447	67491
Ray No. 53	546	448	67492
Ray No. 54	546	449	67493
Ray No. 55	546	450	67494
Ray No. 56	546	451	67495
Ray No. 57	546	452	67496
Ray No. 58	546	453	67497
Ray No. 59	546	454	67498
Ray No. 60	552	396	67499
Ray No. 61	548	185	67500
Ray No. 62	548	186	67501
Ray No. 63	548	187	67502

ARIZONA
STATE OFFICE
PHOENIX, ARIZONA

Aug 12 9 58 AM '97

RECEIVED
BUREAU OF
LAND MANAGEMENT

39

Page 13 of 15
ORIGINAL OR AMENDED LOCATION NOTICES

<u>Claim</u>	<u>Book or Docket</u>	<u>Page</u>	<u>BLM AMC Serial No.</u>
Ray No. 64	548	188	67503
Ray No. 65	548	189	67504
Ray No. 66	548	190	67505
Ray No. 67	548	191	67506
Ray No. 68	548	192	67507
Ray No. 69	548	193	67508
Ray No. 70	548	194	67509
Ray No. 71	548	195	67510
Ray No. 72	548	196	67511
Ray No. 73	552	370	67512
Ray No. 74	552	371	67513
Ray No. 75	552	372	67514
Ray No. 76	552	373	67515
Ray No. 77	552	374	67516
Ray No. 78	552	375	67517
Ray No. 79	552	376	67518
Ray No. 80	552	377	67519
Ray No. 81	552	378	67520
Ray No. 82	552	379	67521
Ray No. 83	552	380	67522
Ray No. 84	758	967	67523
Ray No. 85	758	968	67524
Ray No. 86	758	969	67525
Ray No. 87	758	970	67526
Ray No. 88	758	971	67527
Ray No. 89	758	972	67528
Ray No. 90	758	973	67529
Ray No. 91	758	974	67530
Ray No. 92	758	975	67531
Ray No. 93	758	976	67532
Ray No. 94	758	977	67533
Ray No. 95	758	978	67534
Ray No. 96	758	979	67535
Ray No. 97	758	980	67536
Ray No. 99	785	780	67538
Ray No. 100	785	781	67539
Ray No. 101	785	782	67540
Pat No. 1	1076	304	138158
Pat No. 2	1076	306	138159
Pat No. 3	1076	308	138160
Pat No. 4	1076	310	138161
RMD No. 39	1083	493	141524

ARIZONA
STATE OFFICE
PHOENIX, ARIZONA

Aug 12 9 58 AM '97

RECEIVED
BUREAU OF
LAND MANAGEMENT

(42)

Page 14 of 15
ORIGINAL OR AMENDED LOCATION NOTICES

<u>Claim</u>	<u>Book or Docket</u>	<u>Page</u>	<u>BLM AMC Serial No.</u>
RMD no. 40	1083	495	141525
RMD No. 41	1083	497	141526
RMD No. 42	1083	499	141527
RMD No. 43	1083	501	141528
RMD No. 44	1083	503	141529
RMD No. 45	1083	505	141530
RMD No. 46	1083	507	141531
RMD No. 47	1083	509	141532
RMD No. 48	1083	511	141533
RMD No. 49	1083	513	141534
RMD No. 50	1083	515	141535
RMD No. 51	1083	517	141536
RMD No. 52	1083	519	141537
RMD No. 53	1083	521	141538
RMD No. 54	1083	523	141539
RMD No. 55	1083	525	141540
RMD No. 56	1083	527	141541
RMD No. 57	1083	529	141542
RMD No. 58	1083	531	141543
RMD No. 59	1083	533	141544
RMD No. 60	1083	535	141545
RMD No. 61	1083	537	141546
RMD No. 62	1083	539	141547
RMD No. 63	1083	541	141548
RMD No. 64	1083	543	141549
RMD No. 65	1083	545	141550
RMD No. 66	1083	547	141551
RMD No. 67	1083	549	141552
RMD No. 68	1083	551	141553
RMD No. 69	1083	553	141554
RMD No. 70	1083	555	141555
RMD No. 137	1083	689	141622
RMD No. 138	1083	691	141623
Mescal No. 48	1869	912-913	325897
Ray Southern 14	1869	928-929	352898
Ray Southern	1869	930-931	325899
Ray Southern 16-A	1869	932-933	325900
Bur No. 35	1869	972-973	325904
Bur No. 36	1869	974-975	325905
Bur No. 38	1869	976-977	325906
Bur No. 81	1869	982-983	325907
Ray No. 98	1869	986-987	325908

ARIZONA
STATE OFFICE
PHOENIX, ARIZONA

Aug 12 9 58 AM '97

RECEIVED
BUREAU OF
LAND MANAGEMENT


42

E. C. John for ASARCO Incorporated

SUBSCRIBED and sworn to before me this _____ day of _____, 1997.

Notary Public

RECEIVED
BUREAU OF
LAND MANAGEMENT
Aug 12 9 58 AM '97
ARIZONA
STATE OFFICE
PHOENIX, ARIZONA



277468 - 277472 ✓

277474 - ✓

277498 - 277501 ✓

277503 ✓

277505 ✓

277507 ✓

277522 - 277538 ✓

277540 ✓

277542 - ~~277544~~ ✓

277544

RECEIVED
BUREAU OF
LAND MANAGEMENT
Aug 12 9 56 AM '97
ARIZONA
STATE OFFICE
PHOENIX, ARIZONA

NOTICE
OF
INTENTION TO HOLD AND
PAYMENT OF ANNUAL MAINTENANCE FEES

STATE OF ARIZONA }
 } ss
COUNTY OF PINAL }

Name of Claims : AX-A Nos. 1, 2, 3, 4, 5, 7, 31, 32, 33, 34, 36, 38, 40, 55, 56,
 57, 58, 59, 60, 61, 62, 63, 64, 65, 66, 67, 68, 69, 70, 71, 73, 75,
 and 77. (BLM Serial Nos. AMC 277468, 277469, 277470,
 277471, 277472, 277474, 277498, 277499, 277500, 277501,
 277503, 277505, 277507, 277522, 277523, 277524, 277525,
 277526, 277527, 277528, 277529, 277530, 277531, 277532,
 277533, 277534, 277535, 277536, 277537, 277538, 277540,
 277542, and 277544).

Description : Said mill site claims are located in the east half of Section 19
 and the westhalf of Section 20, Township 3 South, Range 13
 East, G. & S. R. B. & M.

Owner : ASARCO Incorporated

Mailing Address : Box 8
 Hayden, Arizona 85235

The above-named mill site claims are being held by the owner for the purpose of mine waste disposal and/or ore processing plant sites. This document is being filed to comply with Title 43 U.S.C. Section 3833.2-3. Annual Maintenance Fee has been paid to hold these claims for the 1998 assessment year.

E.C. John for ASARCO Incorporated

SUBSCRIBED and sworn before me this _____ of _____, 1997.

Notary Public

33
06

RECEIVED
BUREAU OF
LAND MANAGEMENT

AUG 12 9 56 AM '97

ARIZONA
STATE OFFICE
PHOENIX, ARIZONA

NOTICE
OF
INTENTION TO HOLD
AND PAYMENT OF ANNUAL MAINTENANCE FEES.

STATE OF ARIZONA }
COUNTY OF PINAL } ss

Name of Claims : AXER Nos. 1 through 124 (BLM Serial Nos.
AMC 277550 through 277673) ✓

Description : Said mill site claims are located
in the southeast one-fourth of Section 8
and Section 17, Township 3 South, Range 13
East, G. & S. R. B. & M.

Owner : ASARCO Incorporated

Mailing Address : Box 8
Hayden, Arizona 85235

The above-named mill site claims are being held by the owner for the purpose of mine waste disposal and/or ore processing plant sites. This document is being filed to comply with Title 43 U.S.C. Section 3822.2-3. Annual Maintenance fee of \$100 per claim has been paid for the assessment year 1998.

E.C. John for ASARCO Incorporated

SUBSCRIBED and sworn before me this _____ of _____, 1997.

Notary Public

124

AUG 12 9 56 AM '97

ARIZONA
STATE OFFICE
PHOENIX, ARIZONA

No Mastercard Fee due Notary Public
 FHFC July 6, 1992 - Money to be refunded.
 1992

12

RECEIVED
BUREAU OF
LAND MANAGEMENT
Aug 12 9 56 AM '97
ARIZONA
STATE OFFICE
PHOENIX, ARIZONA

NOTICE OF INTENT TO HOLD
AND
PAYMENT OF MAINTENANCE FEES
FOR MILLSITE CLAIMS

Name of Claims. : LOT 5, C.E. #1, C.E. #2, C.E. #3, C.E. #4
and C.E.#5 Millsite claims (BLM Serial
Nos. AMC 333067, 333068, 333069, 333070, 333071, and 333072). ✓

Description : Said millsite claims are located in the
SW 1\4 of Sec. 10, and in the NW 1\4 and
NE 1\4 of Sec. 11 T3S R13E in the Mineral
Creek Mining District, Pinal County,
Arizona.

Owner : ASARCO Inc.- Ray Complex
P. O. Box 8
Hayden. Arizona 85235

The above named claims are being held by the owner for the
purpose of mine waste disposal and/or ore processing plant sites.
Maintenance fees of \$100 per claim have been paid for the year
1998.

This document is being filed to comply with Title 43 U. S. C.
Section 3833.2-3.

Edward C. John for ASARCO Inc.

Subscribed and sworn before me this ____ day of _____,
1997.

Notary Public

6 JEF

AUG 12 9 56 AM '97

STATE OF ARIZONA }
COUNTY OF PINAL } SS

Owner : ASARCO Incorporated
Box 8
Hayden, Arizona 85235

E.C. John for ASARCO Incorporated

Notary Public

138162-138165 ✓
338178-338189 ✓

16 gA

ARIZONA
STATE OFFICE
PHOENIX, ARIZONA

AUG 12 9 56 AM '97

RECEIVED
BUREAU OF
LAND MANAGEMENT

NOTICE OF
PAYMENT OF ANNUAL MAINTENANCE FEES
AND INTENTION TO HOLD

STATE OF ARIZONA }
 } SS
COUNTY OF PINAL }

Name of Claims : Raycon 46,48,50,52,54,56,65,66,67,
 68,69,70,85,86, and 87. (BLM Serial Nos.)
 299654,299656,299658,299660,299662,
 299664,299673,299674,299675,299676,
 299677,299678,299693,299694,and 299695.

Description: : Said mill site claims are located in
 Sections 19, 20, and 29 Township 3
 South, Range 14 East.
 G. & S. R. B. & M.

OWNER : ASARCO Incorporated

Mailing Address : Box 8
 Hayden, Arizona 85235

The above-named mill sites claims are being held by the owner for the purpose of mine waste disposal and/or ore processing plant sites. This document is being filed to comply with title 43 U.S.C. Section 3822.2-3. Annual Maintenance fees of \$100 per claim has been paid to the BLM for the assessment year 1998.

E.C. John for ASARCO Incorporated

Subscribed and sworn before me this _____ day of
_____, 1997.

Notary Public

15

AFFIDAVIT OF MAINTENANCE FEES PAID
FOR UNPATENTED MINING CLAIMS

STATE OF ARIZONA }
 } ss
COUNTY OF PINAL }

E. C. John, acting for ASARCO Incorporated, claimant, being first duly sworn, deposes and says that he is a citizen of the United States, more than eighteen years of age and resides at Kearny in Pinal County, State of Arizona, and is personally acquainted with the claims listed below;

that the said mining claims are all contiguous and are consolidated into one group for common development;

that the said claims are situated in the Cochran-Copper Butte Mining District, Pinal County, Arizona, the location notices of which are recorded in the office of the County Recorder of said county;

that by and at the expense of ASARCO Incorporated, owner of said claims, a maintenance fee of \$100 per claim was paid for the 1998 assessment year for the purpose of complying with the revised laws of the United States pertaining to retention of unpatented mining claims.

that the location notices of the following claims are located in Sections 23, 24, 25, 26, 27, 33, 34 and 35, Township 3 South, Range 12 East; Section 4, Township 4 South, Range 12 East; and Sections 19 and 30, Township 3 South, Range 13 East, G. & S. R. B. & M.

ARIZONA
STATE OFFICE
PHOENIX, ARIZONA

RECEIVED
BUREAU OF
LAND MANAGEMENT
Aug 12 9 57 AM '97

ORIGINAL OR AMENDED LOCATION NOTICES

<u>Claim</u>	<u>Book or Docket</u>	<u>Page</u>	<u>BLM AMC Serial No.</u>
Buckeye 3	1359	963	253275
Buckeye 4	1359	965	253276
Buckeye 5	1359	967	253277
Buckeye 10	1359	969	253278
Somnambulant 1	1360	035	253279
Somnambulant 2	1360	037	253280
Somnambulant 3	1360	039	253281
Somnambulant 4	1360	041	253282
Somnambulant 5	1360	043	253283
Somnambulant 6	1360	045	253284
Somnambulant 7	1360	047	253285
Somnambulant 8	1360	049	253286
Somnambulant 9	1360	051	253287
Somnambulant 10	1360	053	253288
Somnambulant 11	1360	055	253289
Somnambulant 12	1360	057	253290
Somnambulant 13	1360	059	253291
Somnambulant 14	1360	061	253292
Sue 37	1360	063	253293
Sue 38	1360	065	253294
Amended	1381	883	
Sue 39	1360	067	253295
Sue 40	1360	069	253296
Amended	1381	885	
Sue 41	1360	071	253297
Amended	1381	887	
Sue 42	1360	073	253298
Amended	1381	889	
Sue 43	1360	075	253299
Amended	1381	891	
Sue 44	1360	077	253300
Sue 45	1360	079	253301
Amended	1381	893	
Sue 46	1360	081	253302
Sue 48	1360	083	253303
Sue 49	1360	085	253304
Sue 50	1360	087	253305
Sue 51	1360	089	253306
Sue 52	1360	091	253307
Sue 53	1360	093	253308
Sue 54	1360	095	253309
Sue 55	1360	097	253310
Sue 56	1360	099	253311
Sue 57	1360	101	253312
Sue 58	1360	103	253313
Sue 59	1360	105	253314

ARIZONA
STATE OFFICE
PHOENIX, ARIZONA

AUG 12 9 57 AM '97

RECEIVED
BUREAU OF
LAND MANAGEMENT

40

ORIGINAL OR AMENDED LOCATION NOTICES

<u>Claim</u>	<u>Book or Docket</u>	<u>Page</u>	<u>BLM AMC Serial No.</u>
Sue 60	1360	107	253315
Sue 61	1360	109	253316
Sue 62	1360	111	253317
Sue 63	1360	113	253318
Sue 64	1360	115	253319
Sue 66	1360	119	253321
Sue 67	1360	121	253322
Sue 69	1360	125	253324
Sue 71	1360	129	253326
Sue 72	1360	131	253327
Sue 73	1360	133	253328
Sue 74	1360	135	253329
Sue 75	1360	137	253330
Sue 76	1360	139	253331
Sue 77	1360	141	253332
Sue 78	1360	143	253333
Sue 79	1360	145	253334
Sue 80	1360	147	253335
Sue 81	1360	149	253336
Sue 82	1360	151	253337
Sue 83	1360	153	253338
Sue 84	1360	155	253339
Sue 85	1360	157	253340
Sue 86	1360	159	253341
Sue 87	1360	161	253342
Sue 88	1360	163	253343
Sue 89	1360	165	253344
Sue 90	1360	167	253345
Sue 91	1360	169	253346
Sue 92	1360	171	253347
Sue 93	1360	173	253348
Sue 94	1360	175	253349
Sue 95	1360	177	253350
Sue 96	1360	179	253351
Sue 97	1360	181	253352
Sue 98	1360	183	253353
Sue 99	1360	185	253354
Sue 100	1360	187	253355
Sue 101	1360	189	253356
Sue 102	1360	191	253357
Sue 103	1360	193	253358
Sue 104	1360	195	253359
Sue 105	1360	197	253360
Sue 116	1360	199	253361
Sue 117	1360	201	253362
Sue 118	1360	203	253363
Sue 119	1360	205	253364
Sue 201	1360	207	253365

ARIZONA
STATE OFFICE
PHOENIX, ARIZONA

AUG 12 9 57 AM '97

RECEIVED
BUREAU OF
LAND MANAGEMENT

48

ORIGINAL OR AMENDED LOCATION NOTICES

<u>Claim</u>	<u>Book or Docket</u>	<u>Page</u>	<u>BLM AMC Serial No.</u>
TW 12	1360	241	253366
TW 13	1360	243	253367
TW 14	1360	245	253368
Amended	1381	901	
TW 15	1360	247	253369
TW 16	1360	249	253370
TW 17	1360	251	253371
TW 18	1360	253	253372
TW 19	1360	255	253373
TW 20	1360	257	253374
TW 21	1360	259	253375
TW 22	1360	261	253376
TW 23	1360	263	253377
TW 24	1360	265	253378
TW 25	1360	267	253379
TW 26	1360	269	253380
TW 29	1360	271	253381
TW 30	1360	273	253382
TW 31	1360	275	253383
TW 32	1360	277	253384
TW 33	1360	279	253385
TW 34	1360	281	253386
TW 35	1360	283	253387
TW 36	1360	285	253388
TW 37	1360	287	253389
TW 38	1360	289	253390
TW 39	1360	291	253391
TW 40	1360	293	253392
TW 41	1360	295	253393
TW 42	1360	297	253394
TW 43	1360	299	253395
TW 44	1360	301	253396
TW 45	1360	303	253397
TW 46	1360	305	253398
TW 47	1360	307	253399
TW 48	1360	309	253400
TW 49	1360	311	253401
TW 50	1360	313	253402
TW 51	1360	315	253403
TW 52	1360	317	253404
TW 53	1360	319	253405
TW 54	1360	321	253406
TW 55	1360	323	253407
TW 56	1360	325	253408
TW 57	1360	327	253409
TW 58	1360	329	253410
TW 59	1360	331	253411
TW 60	1360	333	253412
TW 61	1360	335	253413

ARIZONA
STATE OFFICE
PHOENIX, ARIZONA

AUG 12 9 57 AM '97

RECEIVED
BUREAU OF
LAND MANAGEMENT

48

ORIGINAL OR AMENDED LOCATION NOTICES

<u>Claim</u>	<u>Book or Docket</u>	<u>Page</u>	<u>BLM AMC Serial No.</u>
TW 62	1360	337	253414
TW 63	1360	339	253415
TW 64	1360	341	253416
TW 65	1360	343	253417
TW 66	1360	345	253418
TW 67	1360	347	253419
TW 68	1360	349	253420
TW 69	1360	351	253421
TW 70	1360	353	253422
TW 71	1360	355	253423
TW 72	1360	357	253424
TW 73	1360	359	253425
TW 74	1360	361	253426
TW 75	1360	363	253427
TW 102	1360	365	253428
TW 103	1360	367	253429
TW 104	1360	369	253430
Copper Butte 20	1359	975	253456
Copper Butte 21	1359	977	253457
Terra 1	1360	209	253460
Terra 2	1360	211	253461
Amended	1381	895	
Terra 3	1360	213	253462
Terra 4	1360	215	253463
Terra 5	1360	217	253464
Terra 8	1360	223	253467
Terra 9	1360	225	253468
Terra 10	1360	227	253469
Terra 11	1360	229	253470
Terra 12	1360	231	253471
Terra 13	1360	233	253472
Terra 14	1360	235	253473
Amended	1381	897	
Terra 15	1360	237	253474
Amended	1381	899	
Terra 16	1360	239	253475
Walnut Canyon 1	1360	295	253476
Walnut Canyon 2	1360	393	253477
Walnut Canyon 3	1360	391	253478
Walnut Canyon 4	1360	389	253479
Walnut Canyon 5	1360	387	253480
Walnut Canyon 6	1360	385	253481
Walnut Canyon 7	1360	383	253482

ARIZONA
STATE OFFICE
09BTHOENIX, ARIZONA

Aug 12 9 57 AM '97

RECEIVED
BUREAU OF
LAND MANAGEMENT

40

ORIGINAL OR AMENDED LOCATION NOTICES

<u>Claim</u>	<u>Book or Docket</u>	<u>Page</u>	<u>BLM AMC Serial No.</u>
Walnut Canyon 8	1360	381	253483 ✓
Walnut Canyon 14	1360	377	253485
Walnut Canyon 15	1360	375	253486 } ✓
Walnut Canyon 18	1360	373	253487 } ✓
Walnut Canyon 19	1360	371	253488 } ✓
Butte #1	1553	378	289373 } ✓
Butte #2	1553	379	289374 } ✓
Sue 65	1869	958-959	325895 } ✓
Sue 70	1869	960-961	325896 } ✓

E. C. John for ASARCO Incorporated

SUBSCRIBED and sworn to before me this _____ day of _____,
1997.

Notary Public

RECEIVED
BUREAU OF
LAND MANAGEMENT
Aug 12 9 57 AM '97
ARIZONA
STATE OFFICE
PHOENIX, ARIZONA

9

RECEIVED
BUREAU OF
LAND MANAGEMENT

AUG 12 9 56 AM '97

ARIZONA
STATE OFFICE
PHOENIX, ARIZONA

Page 1 of 2

AFFIDAVIT OF MAINTENANCE FEES PAID
FOR UNPATENTED MINING CLAIMS

STATE OF ARIZONA }
 } SS
COUNTY OF PINAL }

E. C. John, acting for ASARCO Incorporated, claimant, being first duly sworn, deposes and says that he is a citizen of the United States, more than eighteen years of age and resides at Kearny in Pinal County, State of Arizona, and is personally acquainted with the claims listed below;

that the required annual maintenance fee of \$100 per claim has been paid for the year 1998 for the purpose of holding claims listed below, situated in the Riverside Mining District, Pinal County, Arizona; that the maintenance fee was paid at the expense of ASARCO Incorporated, owner of said claims, to comply with the revised laws of the United States.

that the said mining claims are contiguous and are consolidated into one group for common development;

that the location notices of the following claims are located in Section 1, Township 4 South, Range 14 East, G. & S. R. B. & M.

[Handwritten signature and initials]
16

ORIGINAL LOCATION NOTICES

<u>Claim</u>	<u>Book or Docket</u>	<u>Page</u>	<u>BLM Serial No. (AMC)</u>
Belgravia No. 1	536	29	67349
Belgravia No. 2	536	30	67350
Belgravia No. 3	536	31	67351
Belgravia No. 4	536	32	67352
Belgravia No. 5	536	33	67353
Belgravia No. 6	536	34	67354
Belgravia No. 7	536	35	67355
Belgravia No. 8	536	36	67356
Belgravia No. 9	536	37	67357
Belgravia No. 10	536	38	67358
Belgravia No. 11	536	39	67359
Belgravia No. 12	536	40	67360
Belgravia No. 13	536	41	67361
Belgravia No. 14	536	42	67362
Belgravia No. 15	536	43	67363
Belgravia No. 16	536	44	67364

E. C. John for ASARCO Incorporated

SUBSCRIBED and sworn to before me this _____ day of _____, 1997.

ARIZONA
STATE OFFICE
PHOENIX, ARIZONA

Notary Public

Aug 12 9 56 AM '97

RECEIVED
BUREAU OF
LAND MANAGEMENT

[Handwritten signature and initials]

RECEIVED
BUREAU OF
LAND MANAGEMENT
Aug 12 9 56 AM '97
ARIZONA
STATE OFFICE
PHOENIX, ARIZONA

AFFIDAVIT OF PAYMENT OF MAINTENANCE FEES
FOR UNPATENTED MINING CLAIMS

STATE OF ARIZONA }
 } ss
COUNTY OF PINAL }

E. C. John, acting for ASARCO Incorporated, claimant, being first duly sworn, deposes and says that he is a citizen of the United States, more than eighteen years of age and resides at Kearny in Pinal County, State of Arizona, and is personally acquainted with the claims listed below;

that the said mining claims are contiguous and are consolidated into one group for common development, that said mining claims are situated in the Riverside Mining District, Pinal County, Arizona;

that payment of the \$100 per mining maintenance fees for the assessment year 1998 were made by and at the expense of ASARCO Incorporated, owner of said claims, for the purpose of complying with the revised laws of the United States pertaining to retention of unpatented mining claims.

that the location notices of the following claims are located in Sections 7 and 18, Township 4 South, Range 14 East, and Section 13, Township 4 South, Range 13 East, G. & S. R. B. & M.

ORIGINAL AND AMENDED LOCATION NOTICES

(49) *[Handwritten signature]*

<u>Claim</u>	<u>Book or Docket</u>	<u>Page</u>	<u>BLM AMC Serial No.</u>
Erman No. 1	537	209	67124
Amended	974	163	
Erman No. 2	537	210	67125
Amended	974	165	
Erman No. 3	537	211	67126
Amended	974	167	
Erman No. 4	537	212	67127
Amended	974	169	
Erman No. 5	537	213	67128
Amended	974	171	
Erman No. 6	537	214	67129
Amended	974	173	
Erman No. 7	537	215	67130
Amended	974	175	
Erman No. 8	537	216	67131
Amended	974	177	
Erman No. 9	537	217	67132
Amended	974	179	
Erman No. 10	537	218	67133
Amended	974	181	
Erman No. 11	537	219	67134
Amended	974	183	
Erman No. 12	537	220	67135
Amended	974	185	
Erman No. 13	537	221	67136
Amended	974	187	
Erman No. 14	537	222	67137
Amended	974	189	
Erman No. 15	537	223	67138
Amended	974	191	
Erman No. 16	537	224	67139
Amended	974	193	
Erman No. 17	537	225	67140
Amended	974	195	
Erman No. 18	537	226	67141
Amended	974	197	
Erman No. 19	537	227	67142
Amended	974	199	

ARIZONA
STATE OFFICE
PHOENIX, ARIZONA

AUG 12 9 56 AM '97

RECEIVED
BUREAU OF
LAND MANAGEMENT

19

ORIGINAL AND AMENDED LOCATION NOTICES

<u>Claim</u>	<u>Book or Docket</u>	<u>Page</u>	<u>BLM AMC</u> <u>Serial No.</u>
Erman No. 20	537	228	67143
Amended	974	201	
Erman No. 21	537	229	67144
Amended	974	203	
Erman No. 22	537	230	67145
Amended	974	205	
Erman No. 23	537	231	67146
Amended	974	207	
Erman No. 24	537	232	67147
Amended	974	209	
Erman No. 25	537	233	67148
Amended	974	211	
Erman No. 26	537	234	67149
Amended	974	213	
Erman No. 27	537	235	67150
Amended	974	215	
Erman No. 28	537	236	67151
Amended	974	217	
Erman No. 29	537	237	67152
Amended	974	219	
Erman No. 30	542	378	67153
Amended	974	221	
Erman No. 31	542	379	67154
Amended	974	223	
River No. 4	673	389	67155
River No. 5	673	390	67156
River No. 6	673	391	67157
River No. 7	673	392	67158
River No. 8	673	393	67159
River No. 9	673	394	67160
River No. 13	673	398	67161
River No. 14	673	399	67162
River No. 15	673	400	67163
River No. 16	673	401	67164
River No. 17	673	402	67165
River No. 18	673	403	67166
River No. 22	673	404	67167

ARIZONA
STATE OFFICE
PHOENIX, ARIZONA

AUG 12 9 56 AM '97

RECEIVED
BUREAU OF
LAND MANAGEMENT

25

ORIGINAL AND AMENDED LOCATION NOTICES

<u>Claim</u>	<u>Book or Docket</u>	<u>Page</u>	<u>BLM AMC Serial No.</u>
River No. 23	673	405	67168
River No. 24	673	406	67169
River No. 25	673	407	67170
River No. 26	673	408	67171
River No. 27	673	409	67172

E. C. John for ASARCO Incorporated

SUBSCRIBED and sworn to before me this _____ day of _____,
1997.

Notary Public

RECEIVED
BUREAU OF
LAND MANAGEMENT
AUG 12 9 56 AM '97
ARIZONA
STATE OFFICE
PHOENIX, ARIZONA

5

RECEIVED
BUREAU OF
LAND MANAGEMENT
AUG 12 9 52 AM '97
ARIZONA
STATE OFFICE
PHOENIX, ARIZONA

AFFIDAVIT OF PAYMENT OF MAINTENANCE FEES
FOR UNPATENTED MINING CLAIMS

STATE OF ARIZONA }
 } SS
COUNTY OF PINAL }

E. C. John, acting for ASARCO Incorporated, claimant, being first duly sworn, deposes and says that he is a citizen of the United States, more than eighteen years of age and resides at Kearny in Pinal County, State of Arizona, and is personally acquainted with the claim listed below;

that the required payment of \$100 maintenance fee for the year 1998 in lieu of annual assessment work has been made to the BLM for the purpose of holding claims listed below, situated in the Mineral Creek Mining District, Pinal County, Arizona; that the payment was made by and at the expense of ASARCO Incorporated, owner of said claims, for the purpose of complying with the revised laws of the United States pertaining to annual assessment work.

that the location notice is located in Section 11,
Township 3 South, Range 13 East, G. & S. R. B. & M.

021

ORIGINAL LOCATION NOTICE

<u>Claim</u>	<u>Book or Docket</u>	<u>Page</u>	<u>BLM AMC Serial No.</u>
Portland 5	683	163	67373 ✓

E. C. John for ASARCO Incorporated

SUBSCRIBED and sworn to before me this _____ day of _____, 1997.

Notary Public

ARIZONA
STATE OFFICE
PHOENIX, ARIZONA

AUG 12 9 52 AM '97

RECEIVED
BUREAU OF
LAND MANAGEMENT

1

RECEIVED
BUREAU OF
LAND MANAGEMENT
AUG 12 9 52 AM '97
ARIZONA
STATE OFFICE
PHOENIX, ARIZONA

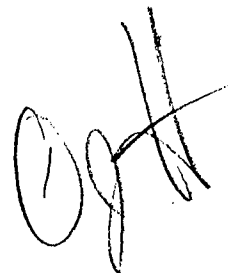
AFFIDAVIT OF PAYMENT OF MAINTENANCE FEE
FOR UNPATENTED MINING CLAIMS

STATE OF ARIZONA }
 } SS
COUNTY OF PINAL }

E. C. John, acting for ASARCO Incorporated, claimant, being first duly sworn, deposes and says that he is a citizen of the United States, more than eighteen years of age and resides at Kearny in Pinal County, State of Arizona, and is personally acquainted with the claims listed below;

that the required payment of \$100 maintenance fee per claim for retention of unpatented mining claims listed below, situated in the Mineral Creek Mining District, Pinal County, Arizona; for the assessment year of 1998 has been made to the BLM by and for ASARCO Incorporated, owner of said claims, for the purpose of complying with the revised mining laws of the United States.

that the location notices of the following claims are located in Section 34, Township 2 South, Range 13 East, G. & S. R. B. & M.

A handwritten signature in black ink, appearing to be "OgH" or similar, located in the bottom right corner of the page.

ORIGINAL LOCATION NOTICE

<u>Claim</u>	<u>Book or Docket</u>	<u>Page</u>	<u>BLM AMC Serial No.</u>
Wedge No. 1	431	418	67025 ✓

E. C. John for ASARCO Incorporated


SUBSCRIBED and sworn to before me this _____ day of _____, 1997.

Notary Public

ARIZONA
STATE OFFICE
PHOENIX, ARIZONA

AUG 12 9 52 AM '97

RECEIVED
BUREAU OF
LAND MANAGEMENT



RECEIVED
BUREAU OF
LAND MANAGEMENT
Aug 12 9 52 AM '97
ARIZONA
STATE OFFICE
PHOENIX, ARIZONA

AFFIDAVIT OF PAYMENT OF MAINTENANCE FEES
ON UNPATENTED MINING CLAIMS

STATE OF ARIZONA)
) ss
COUNTY OF PINAL)

E. C. John, acting for ASARCO Incorporated, claimant, being first duly sworn, deposes and says that he is a citizen of the United States, more than eighteen years of age and resides at Kearny in Pinal County, State of Arizona, and is personally acquainted with the claims listed below;

that the required payment of \$100 per mining claim maintenance fee for the 1998 assessment year has been made to the BLM for the purpose of holding unpatented mining claims listed below, situated in the Mineral Creek Mining District, Pinal County, Arizona; that said payment of fees was made by ASARCO Inc., owner of said claims, for the purpose of complying with the revised mining laws of the United States.

That the said mining claims are contiguous and are consolidated into one group for common development;

that location notices of the following claims are located in Section 3, Township 3 South, Range 13 East, G. & S. R. B. & M.

(2) *[Handwritten signature]*

ORIGINAL LOCATION NOTICES

<u>Claim</u>	<u>Book or Docket</u>	<u>Page</u>	<u>BLM AMC Serial No.</u>
Portland 6	683	164	67374
Portland 7	683	166	67375

E. C. John for ASARCO Incorporated

SUBSCRIBED and sworn to before me this _____ day of _____, 1997.

Notary Public

ARIZONA
STATE OFFICE
PHOENIX, ARIZONA

AUG 12 9 52 AM '97

RECEIVED
BUREAU OF
LAND MANAGEMENT

2

RECEIVED
BUREAU OF
LAND MANAGEMENT
Aug 12 9 51 AM '97
ARIZONA
STATE OFFICE
PHOENIX, ARIZONA

Page 1 of 4

AFFIDAVIT OF PAYMENT OF MAINTENANCE FEE
FOR UNPATENTED MINING CLAIMS

STATE OF ARIZONA }
 } SS
COUNTY OF PINAL }

E. C. John, acting for ASARCO Incorporated, claimant, being first duly sworn, deposes and says that he is a citizen of the United States, more than eighteen years of age and resides at Kearny in Pinal County, State of Arizona, and is personally acquainted with the claims listed below;

that the payment of \$100 maintenance per mining claim in lieu of 1998 annual assessment work has been made for the purpose of holding unpatented mining claims listed below, situated in the Mineral Creek Mining District, Pinal County, Arizona; said payment has been made by and at the expense of ASARCO Inc., owner of said mining claims to comply with the revised mining laws of the United States.

that the said mining claims are contiguous and are consolidated into one group for common development;

that location notices of the following claims are located in Sections 34, Township 2 South, Range 13 East, and Sections 3, 4, 9 and 10, Township 3 South, Range 13 East, G. & S. R. B. & M.

62 JPK

ORIGINAL OR AMENDED LOCATION NOTICES

<u>Claim</u>	<u>Book or Docket</u>	<u>Page</u>	BLM AMC <u>Serial No.</u>
Teapot No. 11	850	617	1186
Teapot No. 12	850	618	1187
Livingston No. 2	133	196	67365
New Year No. 3	57, Mines	575	67366
New Year No. 4	57, Mines	576	67367
New Year No. 5	57, Mines	577	67368
New Year No. 6	57, Mines	578	67369
New Year No. 7	57, Mines	579	67370
New Year No. 8	57, Mines	580	67371
New Year No. 9	57, Mines	581	67372
Portland No. 8	720	592	67376
Portland No. 9	720	593	67377
Portland No. 10	720	594	67378
Portland No. 11	720	595	67379
Portland No. 12	720	596	67380
Portland No. 13	720	597	67381
Portland No. 14	720	598	67382
Portland No. 15	720	599	67383
Portland No. 16	720	600	67384
Teapot No. 1	834	692	67385
Teapot No. 2	834	693	67386
Teapot No. 3	834	694	67387
Teapot No. 4	834	695	67388
Teapot No. 5	834	696	67389
Teapot No. 6	834	697	67390
Teapot No. 7	834	698	67391
Teapot No. 8	834	699	67392
Teapot No. 9	834	700	67393
Teapot No. 10	834	701	67394
Red Hills No. 1	129	129	67395
Amended	152	393	
Red Hills No. 2	129	130	67396
Amended	152	394	

ARIZONA
STATE OFFICE
PHOENIX, ARIZONA

Aug 12 9 51 AM '97

RECEIVED
BUREAU OF
LAND MANAGEMENT

31

ORIGINAL OR AMENDED LOCATION NOTICES

<u>Claim</u>	<u>Book or Docket</u>	<u>Page</u>	BLM AMC <u>Serial No.</u>
Red Hills No. 3	129	131	67397
Amended	152	395	
Red Hills No. 4	129	132	67398
Amended	491	46	
Red Hills No. 5	129	133	67399
Amended	491	47	
Red Hills No. 6	129	134	67400
Red Hills No. 7	129	135	67401
Red Hills No. 8	133	195	67402
Red Hills No. 9	129	137	67403
Amended	132	177	
Red Hills No. 11	129	139	67404
Amended	132	178	
Red Hills Fraction	487	394	67405
Red Bluff	495	504	67406
West No. 1	520	971	67407
West No. 2	520	972	67408
West No. 3	520	973	67409
West No. 4	520	974	67410
West No. 5	520	975	67411
West No. 6	520	976	67412
West No. 7	520	977	67413
West No. 8	520	978	67414
West No. 9	520	979	67415
West No. 10	520	980	67416
West No. 11	520	981	67417
West No. 12	520	982	67418
West No. 13	520	983	67419
West No. 14	520	984	67420
West No. 15	520	985	67421
West No. 16	520	986	67422
West No. 17	520	987	67423
West No. 18	520	988	67424
West No. 19	520	989	67425
West No. 20	520	990	67426
West No. 21	520	991	67427

ARIZONA
STATE OFFICE
PHOENIX, ARIZONA

Aug 12 9 51 AM '97

RECEIVED
BUREAU OF
LAND MANAGEMENT

(31) *[Signature]*

E. C. John for ASARCO Incorporated

SUBSCRIBED and sworn to before me this _____ day of _____, 1997.

Notary Public

RECEIVED
BUREAU OF
LAND MANAGEMENT
Aug 12 9 52 AM 1997
ARIZONA
STATE OFFICE
PHOENIX, ARIZONA

RECEIVED
BUREAU OF
LAND MANAGEMENT

AUG 12 9 51 AM '97

ARIZONA
STATE OFFICE
PHOENIX, ARIZONA

AFFIDAVIT OF PAYMENT OF MINING MAINTENANCE FEES

FOR UNPATENTED MINING CLAIMS

STATE OF ARIZONA

}

}

ss

COUNTY OF PINAL

}

E.C. John, acting for ASARCO Incorporated, claimant, being first duly sworn, deposes and says that he is a citizen of the United States, more than eighteen years of age and resides at Kearny in Pinal County, State of Arizona, and is personally acquainted with the claims listed below;

that the annual maintenance fee of \$100 for the 1998 assessment year has been paid to the BLM for the purpose of holding claims listed below, situated in the Mineral Creek Mining District, Pinal County, Arizona; said payment is made in lieu of annual assessment work to comply with the revised laws of the United States with regard to retention of unpatented mining claims.

that the said mining claims are contiguous and are consolidated into one group for common development;

that the location notices of the following claims are located in Sections 29, 30, and 31, Township 3 South, Range 4 East, G. & S. R. B. & M.

55

ORIGINAL LOCATION NOTICE

<u>Claim</u>	<u>Book or Docket</u>	<u>Page</u>	<u>BLM Serial No. (AMC)</u>
Elder 3	1671	022	303735
Elder 4	1671	024	303736
Elder 5	1671	026	303737
Elder 6	1671	028	303738
Elder 7	1671	030	303739
Elder 8	1671	032	303740
Elder 9	1671	034	303741
Elder 10	1671	036	303742
Elder 11	1671	038	303743
Elder 12	1671	040	303744
Elder 15	1671	046	303747
Amended	1869	964-965	
Elder 17	1671	050	303749
Elder 19	1671	054	303751
Elder 21	1671	058	303753
Elder 23	1671	062	303755
Elder 30	1671	076	303762
Elder 31	1671	078	303763
Elder 32	1671	080	303764
Elder 33	1671	082	303765
Elder 34	1671	084	303766
Elder 35	1671	086	303767
Elder 36	1671	088	303768
Elder 37	1671	090	303769
Elder 38	1671	092	303770
Elder 39	1671	094	303771
Elder 48	1671	096	303772
Elder 49	1671	098	303773
Elder 50	1671	100	303774
Elder 51	1671	102	303775
Elder 52	1671	104	303776
Elder 53	1671	106	303777
Elder 54	1671	108	303778
Elder 55	1671	110	303779
Elder 56	1671	112	303780
Elder 57	1671	114	303781

ARIZONA
STATE OFFICE
PHOENIX, ARIZONA

AUG 12 9 51 AM '97

RECEIVED
BUREAU OF
LAND MANAGEMENT

35

ORIGINAL LOCATION NOTICES

<u>Claim</u>	<u>Book or Docket</u>	<u>Page</u>	<u>BLM Serial No. (AMC)</u>
Elder 2	1752	867	315170
Elder 40	1752	869	315171
Elder 41	1752	871	315172
Elder 42	1752	873	315173
Elder 43	1752	875	315174
Elder 44	1752	877	315175
Elder 45	1752	879	315176
Elder 46	1752	881	315177
Elder 47	1752	883	315178
Elder 58	1752	885	315179
Elder 59	1752	887	315180
Elder 60	1752	889	315181
Elder 61	1752	891	315182
Elder 62	1752	893	315183
Elder 63	1752	895	315184
Elder 64	1752	897	315185
Elder 65	1752	899	315186
Elder 13A	1869	962-963	325901
Elder 18A	1869	966-967	325902
Elder 22A	1869	968-969	325903

E. C. John for ASARCO Incorporated

SUBSCRIBED and Sworn to before me this _____ day of _____, 1997.

Notary Public

No1.ECJ

ARIZONA
STATE OFFICE
PHOENIX, ARIZONA

Aug 12 9 51 AM '97

RECEIVED
BUREAU OF
LAND MANAGEMENT

20

RECEIVED
BUREAU OF
LAND MANAGEMENT

AUG 12 9 51 AM '97

ARIZONA
STATE OFFICE
PHOENIX, ARIZONA

**AFFIDAVIT OF PAYMENT OF MAINTENANCE FEES
FOR UNPATENTED MINING CLAIMS**


STATE OF ARIZONA)
) ss
County of Pinal)

Edward C. John, being first duly sworn, deposes and says that he is a citizen of the United States and more than twenty-one (21) years of age, and resides in Kearny, County of Pinal, State of Arizona, and is personally acquainted with the mining claims situated in the Pioneer Mining District, Pinal County, Arizona.

That all of said mining claims are held in ownership by ASARCO Incorporated, the mailing address for which is P. O. Box 8, Hayden, AZ 85235; that payment of maintenance fees of \$100 per claim was made to the Bureau of Land Management. Said payment was performed and made at the expense of ASARCO Incorporated for the benefit of each and all of said mining claims comprising said contiguous groups. Said expenditure was made in good faith for the purpose of complying with the revision of the Mining Laws of the United States for retention of said contiguous groups of mining claims, and was intended in lieu of the annual labor and improvements for each and all of the above-described unpatented lode mining claims for the assessment year ending at 12:00 o'clock Meridian, September 1, 1998.

All Claims are located in the projected (unsurveyed) Sections 20, 21, 23, 26, 27, 28, 29, 34, and 35, Township 1S, Range 13E, G&SRB&M.

The names and books and pages of record in the Office of the County Recorder of Pinal County, Arizona, and the Bureau of Land Management serial number of the Notices of Location whereof are as follows:

52 

Recording Data

<u>Name of Claim</u>	<u>Book</u>	<u>Page</u>	<u>BLM AMC</u> <u>Serial No.</u>
Dacite #1	604	893	46919
Dacite #2	604	894	46920
Dacite #3	604	895	46921
Dacite #4	604	896	46922
Dacite #5	604	897	46923
Dacite #6	604	898	46924
Kay 139	604	861	47104
Kay 140	604	862	47105
Kay 140 Amended	1753	771 and 772	
Kay 144	604	866	47109
Kay 152	604	874	47117
Kay 154	604	876	47119
LD No. 1	688	408	47272
LD No. 1 Amended	711	870	
LD No. 2	688	409	47273
LD No. 2 Amended	693	556	
LD No. 3	693	408	47274
LD No. 3 Amended	688	870	
LD No. 4	688	398	47275
LD No. 4 Amended	693	558	
LD No. 5	688	399	47276
LD No. 5 Amended	693	559	
LD No. 6	688	400	47277
LD No. 6 Amended	693	560	
LD No. 7	688	401	47278
LD No. 7 Amended	693	561	
LD No. 8	688	402	47279
LD No. 8 Amended	693	562	
LD No. 9	688	410	47280
LD No. 9 Amended	716	365	
Kay 82	1732	181 and 182	313010
Kay 84	1732	185 and 186	313012
Kay 86	1732	189 and 190	313014
Kay 88	1732	193 and 194	313016
Kay 129	1732	195 and 196	313017
Kay 130	1732	197 and 198	313018
Kay 131	1732	199 and 200	313019
Kay 132	1732	201 and 202	313020
Kay 133	1732	203 and 204	313021
Kay 134	1732	205 and 206	313022
Kay 135	1732	207 and 208	313023

Aug 12 9 51 AM '97
RECEIVED
BUREAU OF
LAND MANAGEMENT
ARIZONA
STATE OFFICE
PHOENIX, ARIZONA

31

Recording Data

<u>Name of Claim</u>	<u>Book</u>	<u>Page</u>	<u>BLM AMC</u> <u>Serial No.</u>
Kay 136	1732	209 and 210	313024
Kay 137	1732	211 and 212	313025
Kay 138	1732	213 and 214	313026
Kay 141	1732	215 and 216	313027
Kay 142	1732	217 and 218	313028
Kay 143	1732	219 and 220	313029
Kay 145	1732	221 and 222	313030
Kay 146	1732	223 and 224	313031
Kay 147	1732	225 and 226	313032
Kay 148	1732	227 and 228	313033
Kay 149	1732	229 and 230	313034
Kay 150	1732	231 and 232	313035
Kay 151	1753	767 and 768	315168
Kay 153	1753	769 and 770	315169
Rook No. 1	1771	262	316548
Rook No. 2	1771	263	316549
Rook No. 3	1771	264	316550
Rook No. 4	1771	265	316551
Rook No. 5	1771	266	316552
Rook No. 6	1771	267	316553
Rook No. 7	1771	268	316554

ASARCO Incorporated

By _____
Agent

Foregoing instrument was acknowledged before me this _____ day of

_____, 1997, by Edward C. John.

Notary Public

My Commission Expires:

KAYCLMS.ECJ

ARIZONA
STATE OFFICE
PHOENIX, ARIZONA
Aug 12 9 51 AM '97
RECEIVED
BUREAU OF
LAND MANAGEMENT
21

RECEIVED
BUREAU OF
LAND MANAGEMENT
AUG 12 9 50 AM '97
ARIZONA
STATE OFFICE
PHOENIX, ARIZONA

AFFIDAVIT OF PAYMENT OF MAINTENANCE FEES
FOR THE YEAR 1997

STATE OF ARIZONA)
) ss
County of Pinal)

Edward C. John, being first duly sworn, deposes and says that he is a citizen of the United States and more than twenty-one (21) years of age, and resides in Kearny, County of Pinal, State of Arizona, and is personally acquainted with the mining claims situated in the Pioneer Mining District, Pinal County, Arizona, the names and books and pages of record in the Office of the County Recorder of Pinal County, Arizona, and the Bureau of Land Management serial number of the Notices of Location as set forth in Exhibit A.

That all of said mining claims are held in ownership by ASARCO Incorporated, the mailing address for which is P. O. Box 8, Hayden, AZ 85235; that payment of maintenance fees of \$100 per claim was made to the Bureau of Land Management for the assessment year 1998.

Said payment was performed and made at the expense of ASARCO Incorporated for the benefit of each and all of said mining claims comprising said contiguous groups. Said expenditure was made in good faith for the purpose of complying with the revision of the Mining Laws of the United States for retention of said contiguous groups of mining claims, and was intended in lieu of the annual labor and improvements for each and all of the above-described unpatented lode mining claims for the assessment years ending at 12:00 o'clock Meridian, September 1, 1996.

All Claims are located in the projected (unsurveyed) Sections 14, 21, 22, 23, 26, 27, 28, 34, and 35, Township 1S, Range 13E, G&SRB&M.

152
[Signature]

EXHIBIT A
TO AFFIDAVIT OF PAYMENT OF MAINTENANCE FEES
FOR THE YEAR 1997

RECEIVED
 BUREAU OF
 LAND MANAGEMENT
 AUG 12 9 50 AM '97
 ARIZONA
 STATE OFFICE
 PHOENIX, ARIZONA

<u>Name of Claim</u>	<u>Book</u>	<u>Page</u>	<u>Serial No.</u>
Margaret 69	559	854	45754 ✓
Margaret 69 East	568	276	45755
Margaret 133	559	860	45820 ✓
Margaret 135	559	862	45823 ✓
Margaret 137	559	864	45826
Margaret 138	559	865	45827
Margaret 138 Amended	574	588	✓
Margaret 139	559	866	45828
Margaret 140	559	867	45829
Margaret 140 Amended	574	589	
Margaret 153	564	531	45842
Margaret 154	564	532	45843
Margaret 155	564	533	45844 ✓
Margaret 156	564	534	45845
Margaret 157	559	874	45846
Margaret 159	559	876	45849 ✓
Margaret 161	559	878	45852
Margaret 162	559	879	45853
Margaret 162 West	568	282	45854
Margaret 163	559	880	45855
Margaret 164	559	881	45856
Margaret 164 Amended	583	785	✓
Margaret 164 West	568	283	45857
Margaret 165	559	882	45858
Margaret 166	559	883	45859
Margaret 166 West	568	284	45860
Margaret 217	559	884	45901
Margaret 218	559	885	45902
Margaret 219	559	886	45903
Margaret 220	559	887	45904
Margaret 221	559	888	45905
Margaret 222	559	889	45906
Margaret 223	559	890	45907
Margaret 224	559	891	45908
Margaret 225	559	892	45909
Margaret 225 Amended	583	784	
Margaret 226	559	893	45910
Margaret 226 Amended	574	603	
Margaret 227	564	535	45911

<u>Name of Claim</u>	<u>Book</u>	<u>Page</u>	<u>BLM AMC Serial No.</u>
Margaret 228	564	536	45912
Margaret 229	564	537	45913
Margeret 230	564	538	45914
Margaret 231	564	539	45915
Margaret 233	559	894	45916
Margaret 234	559	895	45917
Margaret 234 West	568	287	45918
Margaret 235	560	729	45919
Margaret 236	560	730	45920
Margaret 236 Amended	574	604	
Margaret 237	560	731	45921
Margaret 238	560	732	45922
Margaret 239	560	733	45923
Margaret 240	560	734	45924
Margaret 241	560	735	45925
Margaret 242	560	736	45926
Margaret 242 Amended	574	605	
Margaret 243	560	737	45927
Margaret 244	560	738	45928
Margaret 244 Amended	574	606	
Margaret 245	560	739	45929
Margaret 246	560	740	45930
Margaret 247	559	896	45931
Margaret 248	559	897	45932
Margaret 248 Amended	574	607	
Margaret 249	561	578	45933
Margaret 250	561	579	45934
Margaret 251	561	580	45935
Margaret 252	561	581	45936
Margaret 253	561	582	45937
Margaret 254	561	583	45938
Margaret 255	561	584	45939
Margaret 256	561	585	45940
Margaret 257	561	586	45941
Margaret 258	561	587	45942
Margaret 259	561	588	45943
Margaret 260	561	589	45944
Margaret 261	560	741	45945
Margaret 262	560	742	45946
Margaret 263	560	743	45947
Margaret 264	560	744	45948

Aug 12 9 50 AM '97

RECEIVED
BUREAU OF
LAND MANAGEMENT

- 3 -

37

<u>Name of Claim</u>	<u>Book</u>	<u>Page</u>	BLM AMC <u>Serial No.</u>
Margaret 265	561	590	45949
Margaret 266	561	591	45950
Margaret 267	561	592	45951
Margaret 268	561	593	45952
Margaret 269	560	745	45953
Margaret 270	560	746	45954
Margaret 271	560	747	45955
Margaret 272	560	748	45956
Margaret 273	561	594	45957
Margaret 274	561	595	45958
Margaret 275	561	596	45959
Margaret 276	561	596	45960
Margaret 277	561	596	45961
Margaret 278	561	597	45962
Margaret 279	561	598	45963
Margaret 280	561	599	45964
Margaret 281	561	600	45965
Margaret 282	561	603	45966
Margaret 283	567	542	45967
Margaret 284	567	543	45968
Margaret 285	567	544	45969
Margaret 286	567	545	45970
Margaret 287	564	540	45971
Margaret 305	565	739	45985
Margaret 306	565	740	45986
Margaret 307	565	741	45987
Margaret 308	565	742	45988
Margaret 309	565	743	45989
Margaret 310	565	744	45990
Margaret 311	565	745	45991
Margaret 312	565	746	45992
Margaret 313	565	747	45993
Margaret 314	565	748	45994
Margaret 315	565	749	45995
Margaret 316	565	750	45996
Margaret 317	565	751	45997
Margaret 318	565	752	45998
Margaret 319	565	753	45999
Margaret 320	565	754	46000
Margaret 321	567	546	46001
Margaret 322	567	547	46002
Margaret 323	567	548	46003

PHOENIX, ARIZONA
STATE OFFICE
ARIZONA

AUG 12 9 51 AM '97

RECEIVED
BUREAU OF
LAND MANAGEMENT - 4 -

42

<u>Name of Claim</u>	<u>Book</u>	<u>Page</u>	<u>BLM AMC Serial No.</u>
Margaret 324	567	549	46004 ✓
Margaret 325	565	755	46005 ✓
Margaret 327	565	757	46007 ✓
Margaret 328	565	758	46008 ✓
Margaret 331	572	914	46011
Margaret 331 Amended	614	329	46012
Margaret 332	572	915	46013
Margaret 332 Amended	583	788	46014 ✓
Margaret 333	572	916	46015
Margaret 334	572	917	46016
Margaret 335	572	918	312984
Margaret 335 Amended	583	787	312985
Margaret 336	572	919	312986
Kay 1	1732	129 and 130	312987
Kay 2	1732	131 and 132	312988
KAY 3	1732	133 AND 134	312989
Kay 4	1732	135 and 136	312990
Kay 5	1732	137 and 138	312991
Kay 6	1732	139 and 140	312992
Kay 7	1732	141 and 142	312993
KAY 8	1732	143 AND 144	312994
Kay 9	1732	145 and 146	312995
Kay 10	1762	147 and 148	312996
Kay 11	1732	149 and 150	312997
Kay 12	1732	151 and 152	312998
Kay 13	1732	153 and 154	312999
Kay 14	1732	155 and 156	313000
Kay 15	1732	157 and 158	313001
Kay 16	1732	159 and 160	313002
Kay 17	1732	161 and 162	313003
Kay 18	1732	163 and 164	313004
Kay 19E	1732	165 and 166	313005
Kay 19W	1732	167 and 168	313006
Kay 20E	1732	169 and 170	313007
Kay 20W	1732	171 and 172	313008
Kay 21E	1732	173 and 174	313009
Kay 21W	1732	175 and 176	313011 ✓
Kay 22	1732	177 and 178	313013 ✓
Kay 81	1732	179 and 180	313015 ✓
Kay 83	1732	183 and 184	
Kay 85	1732	187 and 188	
Kay 87	1732	191 and 192	

7.4.2000
AMC

WRONG #
Correct #
AMC 313000

39

Aug 12 9 51 AM '97

- 5 -

RECEIVED
BUREAU OF
LAND MANAGEMENT

ASARCO Incorporated

By _____
Agent

STATE OF ARIZONA)
)
County of Pinal) ss

The foregoing instrument was acknowledged before me this _____ day of
_____, 1997, by Edward C. John.

Notary Public

My Commission Expires:

RECEIVED
BUREAU OF
LAND MANAGEMENT
Aug 12 9 51 AM '97
ARIZONA
STATE OFFICE
PHOENIX, ARIZONA

MARGARET.ECJ

AUG 12 9 50 AM '97

ARIZONA
STATE OFFICE
PHOENIX, ARIZONA

Page 1 of 4

AFFIDAVIT OF PAYMENT OF MAINTENANCE FEE
FOR UNPATENTED MINING CLAIMS

STATE OF ARIZONA }
COUNTY OF PINAL }

E. C. JOHN, acting for ASARCO Incorporated, claimant, being first duly sworn, deposes and says that he is a citizen of the United States, more than eighteen years of age, and resides at Kearny in Pinal County, State of Arizona, and is personally acquainted with the claims listed below.

That the payment of \$100 maintenance per mining claim, in lieu of 1998 annual assessment work, has been made for the purpose of holding unpatented maining claims listed below, situated in Mineral Creek Mining District, Pinal County, Arizona; said payment has been made by and at the Expense of ASARCO Incorporated, owner of said mining claims, to comply with the revised mining laws of the United States.

That the said mining claims are contiguous and are consolidated into one group for common development.

That location notices of the following claims are located in Sections 33 and 34, Township 3 South, Range 14 East, and Sections 3, 4, 5 and 8, Township 4 South, Range 14 East, G. & S. R. B. & M.

ORIGINAL AND AMENDED LOCATION NOTICES

<u>CLAIM NAME & NO.</u>	<u>YEAR</u>	<u>DOCUMENT NO.</u> <u>(PINAL COUNTY)</u>	<u>BLM SERIAL NO.</u> <u>(AMC)</u>
HACKBERRY 1	1997	010513	345188
HACKBERRY 2	1997	010514	345189
HACKBERRY 3	1997	010515	345190
HACKBERRY 4	1997	010516	345191
HACKBERRY 5	1997	010517	345192
HACKBERRY 6	1997	010518	345193

6

6/10/20

RECEIVED
BUREAU OF
LAND MANAGEMENT

AUG 29 9 50 AM '97

ARIZONA
STATE OFFICE
PHOENIX, ARIZONA

ORIGINAL AND AMENDED LOCATION NOTICES (Cont'd)

<u>CLAIM NAME & NO.</u>	<u>YEAR</u>	<u>DOCUMENT NO.</u> <u>(PINAL COUNTY)</u>	<u>BLM SERIAL NO.</u> <u>(AMC)</u>
HACKBERRY 7	1997	010519	345194
HACKBERRY 8	1997	010520	345195
HACKBERRY 9	1997	010521	345196
HACKBERRY 10	1997	010522	345197
HACKBERRY 11	1997	010523	345198
HACKBERRY 12	1997	010524	345199
HACKBERRY 13	1997	010525	345200
HACKBERRY 14	1997	010526	345201
HACKBERRY 15	1997	010527	345202
HACKBERRY 16	1997	010528	345203
HACKBERRY 17	1997	010529	345204
HACKBERRY 18	1997	010530	345205
HACKBERRY 19	1997	010531	345206
HACKBERRY 20	1997	010532	345207
HACKBERRY 21	1997	010533	345208
HACKBERRY 22	1997	010534	345209
HACKBERRY 23	1997	010535	345210
HACKBERRY 24	1997	010536	345211
HACKBERRY 25	1997	010537	345212
HACKBERRY 26	1997	010538	345213
HACKBERRY 27	1997	010539	345214
HACKBERRY 28	1997	010540	345215
HACKBERRY 29	1997	010541	345216
HACKBERRY 30	1997	010542	345217
HACKBERRY 31	1997	010543	345218
HACKBERRY 32	1997	010544	345219
HACKBERRY 33	1997	010545	345220
HACKBERRY 34	1997	010546	345221
HACKBERRY 35	1997	010547	345222
HACKBERRY 36	1997	010548	345223
HACKBERRY 37	1997	010549	345224
HACKBERRY 38	1997	010550	345225
HACKBERRY 39	1997	010551	345226
HACKBERRY 40	1997	010552	345227
HACKBERRY 41	1997	010553	345228
HACKBERRY 42	1997	010554	345229
HACKBERRY 43	1997	010555	345230
HACKBERRY 44	1997	010556	345231
HACKBERRY 45	1997	008632	344757
HACKBERRY 46	1997	008633	344758
HACKBERRY 47	1997	008634	344759
HACKBERRY 48	1997	008635	344760
HACKBERRY 49	1997	008636	344761
HACKBERRY 50	1997	008637	344762
HACKBERRY 51	1997	008638	344763

45

ORIGINAL AND AMENDED LOCATION NOTICES (Cont'd)

<u>CLAIM NAME & NO.</u>	<u>YEAR</u>	<u>DOCUMENT NO.</u> <u>(PINAL COUNTY)</u>	<u>BLM SERIAL NO.</u> <u>(AMC)</u>
HACKBERRY 52	1997	008639	344764
HACKBERRY 53	1997	008640	344765
HACKBERRY 54	1997	008641	344766
HACKBERRY 55	1997	008642	344767
HACKBERRY 56	1997	008643	344768
HACKBERRY 57	1997	008644	344769
HACKBERRY 58	1997	008645	344770
HACKBERRY 59	1997	008646	344771
HACKBERRY 60	1997	008647	344772
HACKBERRY 61	1997	008648	344773
HACKBERRY 62	1997	008649	344774
HACKBERRY 63	1997	009613	345121
HACKBERRY 64	1997	009614	345122
HACKBERRY 65	1997	009615	345123
HACKBERRY 66	1997	009616	345124
HACKBERRY 67	1997	009617	345125
HACKBERRY 68	1997	009618	345126
HACKBERRY 69	1997	009619	345127
HACKBERRY 70	1997	009620	345128
HACKBERRY 71	1997	009621	345129
HACKBERRY 72	1997	013038	345354
HACKBERRY 73	1997	013039	345355
HACKBERRY 74	1997	013040	345356
HACKBERRY 75	1997	013041	345357
HACKBERRY 76	1997	013042	345358
HACKBERRY 77	1997	013043	345359
HACKBERRY 78	1997	013044	345360
HACKBERRY 79	1997	013045	345361
HACKBERRY 80	1997	013046	345362
HACKBERRY 81	1997	013047	345363
HACKBERRY 82	1997	013048	345364
HACKBERRY 83	1997	013049	345365
HACKBERRY 84	1997	013050	345366
HACKBERRY 85	1997	013051	345367
HACKBERRY 86	1997	013052	345368
HACKBERRY 87	1997	013053	345369
HACKBERRY 88	1997	013054	345370
HACKBERRY 89	1997	013055	345371
HACKBERRY 90	1997	013056	345372
HACKBERRY 91	1997	013057	345373
HACKBERRY 92	1997	013058	345374
HACKBERRY 93	1997	013059	345375
HACKBERRY 94	1997	013060	345376
HACKBERRY 95	1997	013061	345377
HACKBERRY 96	1997	013062	345378
HACKBERRY 97	1997	013063	345379

ARIZONA
STATE OFFICE
TUCSON, ARIZ

AUG 12 9 50

RECEIVED
BUREAU OF
LAND MANAGEMENT

ORIGINAL AND AMENDED LOCATION NOTICES (Cont'd)

<u>CLAIM NAME & NO.</u>	<u>YEAR</u>	<u>DOCUMENT NO.</u> <u>(PINAL COUNTY)</u>	<u>BLM SERIAL NO.</u> <u>(AMC)</u>
HACKBERRY 98	1997	013064	345380
HACKBERRY 99	1997	013065	345381
HACKBERRY 100	1997	013066	345382
HACKBERRY 101	1997	013067	345383
HACKBERRY 102	1997	013068	345384
HACKBERRY 103	1997	013069	345385
HACKBERRY 104	1997	013070	345386
HACKBERRY 105	1997	013071	345387
HACKBERRY 106	1997	013072	345388
HACKBERRY 107	1997	013073	345389

E. C. John, for ASARCO Incorporated

SUBSCRIBED AND SWORN to before me this ____ day of ____ August, 1997.

Notary Public

My Commission Expires:

RECEIVED
BUREAU OF
LAND MANAGEMENT
Aug 12 9 50 AM '97
ARIZONA
STATE OFFICE
PHOENIX, ARIZONA

[Handwritten signature]
10

AUG 12 9 50 AM '97

AFFIDAVIT OF PAYMENT OF MAINTENANCE FEE
FOR UNPATENTED MINING CLAIMS

STATE OF ARIZONA }
COUNTY OF PINAL }

E. C. JOHN, acting for ASARCO Incorporated, claimant, being first duly sworn, deposes and says that he is a citizen of the United States, more than eighteen years of age, and resides at Kearny in Pinal County, State of Arizona, and is personally acquainted with the claims listed below.

That the payment of \$100 maintenance per mining claim, in lieu of 1998 annual assessment work, has been made for the purpose of holding unpatented maining claims listed below, situated in Mineral Creek Mining District, Pinal County, Arizona; said payment has been made by and at the Expense of ASARCO Incorporated, owner of said mining claims, to comply with the revised mining laws of the United States.

That the said mining claims are contiguous and are consolidated into one group for common development.

That location notices of the following claims are located in
Section 1, Township 3 South, Range 13 East, G. & S. R. B. & M.

12

ORIGINAL AND AMENDED LOCATION NOTICES

<u>CLAIM NAME & NO.</u>	<u>YEAR</u>	<u>DOCUMENT NO.</u> <u>(PINAL COUNTY)</u>	<u>BLM SERIAL NO.</u> <u>(AMC)</u>
RUSTLER 1	1997	013769	345629
RUSTLER 2	1997	013770	345630
RUSTLER 3	1997	013771	345631
RUSTLER 4	1997	013772	345632
RUSTLER 5	1997	013773	345633

E. C. John, for ASARCO Incorporated

SUBSCRIBED AND SWORN to before me this _____ day of August, 1997.

Notary Public

My Commission Expires:

D\FEEAFFMC.897

RECEIVED
BUREAU OF
LAND MANAGEMENT
Aug 12 9 50 AM 1997
ARIZONA
STATE OFFICE
PHOENIX, ARIZONA

(5)

[Handwritten signature]

Page 1 of 2

<u>CLAIM NAME & NO.</u>	<u>YEAR</u>	<u>DOCUMENT NO.</u> <u>(PINAL COUNTY)</u>	<u>BLM SERIAL NO.</u> <u>(AMC)</u>
TORTILLA 1	1997	004762	344575
TORTILLA 2	1997	004763	344576
TORTILLA 3	1997	004764	344577
TORTILLA 4	1997	004765	344578
TORTILLA 5	1997	004766	344579

RECEIVED
BUREAU OF
LAND MANAGEMENT

AUG 12 9 49 AM '97

ARIZONA
STATE OFFICE
PHOENIX, ARIZONA
Page 2 of 2

ORIGINAL AND AMENDED LOCATION NOTICES (Cont.)

<u>CLAIM NAME & NO.</u>	<u>YEAR</u>	<u>DOCUMENT NO.</u> <u>(PINAL COUNTY)</u>	<u>BLM SERIAL NO.</u> <u>(AMC)</u>
TORTILLA 6	1997	004767	344580
TORTILLA 7	1997	004768	344581
TORTILLA 8	1997	004769	344582
TORTILLA 9	1997	004770	344583
TORTILLA 10	1997	004771	344584
TORTILLA 11	1997	004772	344585
TORTILLA 12	1997	004773	344586
TORTILLA 13	1997	004774	344587
TORTILLA 14	1997	004775	344588
TORTILLA 15	1997	006417	344652
TORTILLA 16	1997	006418	344653
TORTILLA 17	1997	006419	344654
TORTILLA 18	1997	006420	344655
TORTILLA 19	1997	006421	344656
TORTILLA 20	1997	006422	344657
TORTILLA 21	1997	006423	344658
TORTILLA 22	1997	006424	344659
TORTILLA 23	1997	006425	344660
TORTILLA 24	1997	006426	344661
TORTILLA 25	1997	006427	344662
TORTILLA 26	1997	006428	344663
TORTILLA 27	1997	006429	344664
TORTILLA 28	1997	006430	344665
TORTILLA 29	1997	006431	344666
TORTILLA 30	1997	006432	344667
TORTILLA 31	1997	006433	344668
TORTILLA 32	1997	006434	344669
TORTILLA 33	1997	006435	344670
TORTILLA 34	1997	006436	344671
TORTILLA 35	1997	006437	344672
TORTILLA 36	1997	006438	344673

E. C. John, for ASARCO Incorporated

SUBSCRIBED AND SWORN to before me this ____ day of ____ August, 1997.

Notary Public

My Commission Expires: _____

D\FEEAFFMC.897

31

10/14/97

UNITED STATES
DEPARTMENT OF THE INTERIOR
BUREAU OF LAND MANAGEMENT

RECEIPT AND ACCOUNTING ADVICE

No. 2315280

TC/AZ

08/12/97

Subject:

CLAIM MAINTENANCE FEE 1998 - 1402

2

51

13

140,200.00

Applicant:

ASARCO INC
RAY COMPLEX
BOX 8
HAYDEN AZ 85835

Remitter:

CK 55017485
520-356-3284

AMC 253273
277468
294050

Assignor:

LEASE MANAGEMENT DATA									
<input type="checkbox"/> NEW <input type="checkbox"/> UPDATE <input type="checkbox"/> PAYMENT									
ORIGINAL SERIAL NO.	ASG.	TYPE	ST.	CTY.	FUND SYMBOL			ACRES/UNITS	RATE
00000001 ET AL									
AMOUNT	ANV. DATE	EXP. DATE	BILL CYC.	S/C	DISTRICT	NEXT BILL	MISC. DATA	U of M	ACTUAL UNITS
ASSIGNMENT SERIAL NO.	ASG.	TYPE	ST.	CTY.	FUND SYMBOL			ACRES/UNITS	RATE
AMOUNT	ANV. DATE	EXP. DATE	BILL CYC.	S/C	DISTRICT	NEXT BILL	MISC. DATA	U of M	ACTUAL UNITS
APPLY REMITTANCE									
ACTION	FUND SYMBOL	CTY.	AMOUNT	Remarks:					
FILING FEE				<i>Refund Maintenance Fee Paid in some of the yrs 93, 94, 95 & 98</i> <i>on claims listed in new FHFC. Issues</i>					
RENTAL				AMC 294050-294061 253273-253274 253455 253458 253465 277473 277475-277497 277502 277504 277506					
UNEARNED				277508-277521 277539 277541 277543 277545-277549					
REFUND			\$14,500 ⁰⁰						
TOTAL									
AMOUNT DUE									
<input type="checkbox"/> Lease in Escrow? <input type="checkbox"/> KGS? <input type="checkbox"/> Auto Escalates? <input type="checkbox"/> Auto Renew?				<input type="checkbox"/> Of Interest? <input type="checkbox"/> Operating Rights? <input type="checkbox"/> Operator <input type="checkbox"/> Bond Filed?					
				FOR MMS USE ONLY BILLEE NUMBER OCS SECTION CODE					
				FOREST REFUGE					

12/3/96 AM

ORIGINAL OR AMENDED LOCATION NOTICES

<u>Claim</u>	<u>Book or Docket</u>	<u>Page</u>	<u>BLM AMC Serial No.</u>
Buckeye 3	1359	963	253275
Buckeye 4	1359	965	253276
Buckeye 5	1359	967	253277
Buckeye 10	1359	969	253278
Somnambulant 1	1360	035	253279
Somnambulant 2	1360	037	253280
Somnambulant 3	1360	039	253281
Somnambulant 4	1360	041	253282
Somnambulant 5	1360	043	253283
Somnambulant 6	1360	045	253284
Somnambulant 7	1360	047	253285
Somnambulant 8	1360	049	253286
Somnambulant 9	1360	051	253287
Somnambulant 10	1360	053	253288
Somnambulant 11	1360	055	253289
Somnambulant 12	1360	057	253290
Somnambulant 13	1360	059	253291
Somnambulant 14	1360	061	253292
Sue 37	1360	063	253293
Sue 38	1360	065	253294
Amended	1381	883	
Sue 39	1360	067	253295
Sue 40	1360	069	253296
Amended	1381	885	
Sue 41	1360	071	253297
Amended	1381	887	
Sue 42	1360	073	253298
Amended	1381	889	
Sue 43	1360	075	253299
Amended	1381	891	
Sue 44	1360	077	253300
Sue 45	1360	079	253301
Amended	1381	893	
Sue 46	1360	081	253302
Sue 48	1360	083	253303
Sue 49	1360	085	253304
Sue 50	1360	087	253305
Sue 51	1360	089	253306
Sue 52	1360	091	253307
Sue 53	1360	093	253308
Sue 54	1360	095	253309
Sue 55	1360	097	253310
Sue 56	1360	099	253311
Sue 57	1360	101	253312
Sue 58	1360	103	253313
Sue 59	1360	105	253314

PHOENIX, ARIZONA

Aug 23 10 20 AM '96

RECEIVED
BLM AZ STATE OFFICE

ORIGINAL OR AMENDED LOCATION NOTICES

<u>Claim</u>	<u>Book or Docket</u>	<u>Page</u>	<u>BLM AMC Serial No.</u>
Sue 60	1360	107	253315
Sue 61	1360	109	253316
Sue 62	1360	111	253317
Sue 63	1360	113	253318
Sue 64	1360	115	253319
Sue 66	1360	119	253321
Sue 67	1360	121	253322
Sue 69	1360	125	253324
Sue 71	1360	129	253326
Sue 72	1360	131	253327
Sue 73	1360	133	253328
Sue 74	1360	135	253329
Sue 75	1360	137	253330
Sue 76	1360	139	253331
Sue 77	1360	141	253332
Sue 78	1360	143	253333
Sue 79	1360	145	253334
Sue 80	1360	147	253335
Sue 81	1360	149	253336
Sue 82	1360	151	253337
Sue 83	1360	153	253338
Sue 84	1360	155	253339
Sue 85	1360	157	253340
Sue 86	1360	159	253341
Sue 87	1360	161	253342
Sue 88	1360	163	253343
Sue 89	1360	165	253344
Sue 90	1360	167	253345
Sue 91	1360	169	253346
Sue 92	1360	171	253347
Sue 93	1360	173	253348
Sue 94	1360	175	253349
Sue 95	1360	177	253350
Sue 96	1360	179	253351
Sue 97	1360	181	253352
Sue 98	1360	183	253353
Sue 99	1360	185	253354
Sue 100	1360	187	253355
Sue 101	1360	189	253356
Sue 102	1360	191	253357
Sue 103	1360	193	253358
Sue 104	1360	195	253359
Sue 105	1360	197	253360
Sue 116	1360	199	253361
Sue 117	1360	201	253362
Sue 118	1360	203	253363
Sue 119	1360	205	253364
Sue 201	1360	207	253365

RECEIVED
BLM AZ STATE OFFICE
Aug 23 10 20 AM '96
PHOENIX, ARIZONA

48

ORIGINAL OR AMENDED LOCATION NOTICES

<u>Claim</u>	<u>Book or Docket</u>	<u>Page</u>	<u>BLM AMC Serial No.</u>
TW 12	1360	241	253366
TW 13	1360	243	253367
TW 14	1360	245	253368
Amended	1381	901	
TW 15	1360	247	253369
TW 16	1360	249	253370
TW 17	1360	251	253371
TW 18	1360	253	253372
TW 19	1360	255	253373
TW 20	1360	257	253374
TW 21	1360	259	253375
TW 22	1360	261	253376
TW 23	1360	263	253377
TW 24	1360	265	253378
TW 25	1360	267	253379
TW 26	1360	269	253380
TW 29	1360	271	253381
TW 30	1360	273	253382
TW 31	1360	275	253383
TW 32	1360	277	253384
TW 33	1360	279	253385
TW 34	1360	281	253386
TW 35	1360	283	253387
TW 36	1360	285	253388
TW 37	1360	287	253389
TW 38	1360	289	253390
TW 39	1360	291	253391
TW 40	1360	293	253392
TW 41	1360	295	253393
TW 42	1360	297	253394
TW 43	1360	299	253395
TW 44	1360	301	253396
TW 45	1360	303	253397
TW 46	1360	305	253398
TW 47	1360	307	253399
TW 48	1360	309	253400
TW 49	1360	311	253401
TW 50	1360	313	253402
TW 51	1360	315	253403
TW 52	1360	317	253404
TW 53	1360	319	253405
TW 54	1360	321	253406
TW 55	1360	323	253407
TW 56	1360	325	253408
TW 57	1360	327	253409
TW 58	1360	329	253410
TW 59	1360	331	253411
TW 60	1360	333	253412
TW 61	1360	335	253413

RECEIVED
BLM AZ STATE OFFICE
Aug 23 10 20 AM '96
PHOENIX, ARIZONA

ORIGINAL OR AMENDED LOCATION NOTICES

<u>Claim</u>	<u>Book or Docket</u>	<u>Page</u>	<u>BLM AMC Serial No.</u>
TW 62	1360	337	253414
TW 63	1360	339	253415
TW 64	1360	341	253416
TW 65	1360	343	253417
TW 66	1360	345	253418
TW 67	1360	347	253419
TW 68	1360	349	253420
TW 69	1360	351	253421
TW 70	1360	353	253422
TW 71	1360	355	253423
TW 72	1360	357	253424
TW 73	1360	359	253425
TW 74	1360	361	253426
TW 75	1360	363	253427
TW 102	1360	365	253428
TW 103	1360	367	253429
TW 104	1360	369	253430
Copper Butte 20	1359	975	253456
Copper Butte 21	1359	977	253457
Terra 1	1360	209	253460
Terra 2	1360	211	253461
Amended	1381	895	
Terra 3	1360	213	253462
Terra 4	1360	215	253463
Terra 5	1360	217	253464
Terra 8	1360	223	253467
Terra 9	1360	225	253468
Terra 10	1360	227	253469
Terra 11	1360	229	253470
Terra 12	1360	231	253471
Terra 13	1360	233	253472
Terra 14	1360	235	253473
Amended	1381	897	
Terra 15	1360	237	253474
Amended	1381	899	
Terra 16	1360	239	253475
Walnut Canyon 1	1360	295	253476
Walnut Canyon 2	1360	393	253477
Walnut Canyon 3	1360	391	253478
Walnut Canyon 4	1360	389	253479
Walnut Canyon 5	1360	387	253480
Walnut Canyon 6	1360	385	253481
Walnut Canyon 7	1360	383	253482

PHOENIX, ARIZONA

Aug 23 10 20 AM '96

RECEIVED
BLM AZ STATE OFFICE

ORIGINAL OR AMENDED LOCATION NOTICES

<u>Claim</u>	<u>Book or Docket</u>	<u>Page</u>	<u>BLM AMC Serial No.</u>
Walnut Canyon 8	1360	381	253483 ✓
Walnut Canyon 14	1360	377	253485
Walnut Canyon 15	1360	375	253486
Walnut Canyon 18	1360	373	253487
Walnut Canyon 19	1360	371	253488
Butte #1	1553	378	289373
Butte #2	1553	379	289374
Sue 65	1869	958-959	325895
Sue 70	1869	960-961	325896

E. C. John for ASARCO Incorporated

SUBSCRIBED and sworn to before me this _____ day of _____,
1996.

Notary Public

RECEIVED
BLM AZ STATE OFFICE
Aug 23 10 20 AM '96
PHOENIX, ARIZONA

91

DEPARTMENT OF THE INTERIOR
BUREAU OF LAND MANAGEMENT

RECEIPT AND ACCOUNTING ADVICE

NO. 2263345

Subject:

CLAIM MAINTENANCE FEE 1997 - 1942

2

7.12

124,354.02

Applicant:

ABARCO INC
RAY COMPLEX
BOX 8
HAYDEN AZ 85235

Remitter: SAME AS CK 55014474

Assignor:

LEASE MANAGEMENT DATA ☐ NEW ☐ UPDATE ☐ PAYMENT

ORIGINAL SERIAL NO.	ASG.	TYPE	ST.	CTY.	FUND SYMBOL	ACRES/UNITS	RATE
AMC 45754, ET AL							
1186-1187	48428			141622-141623	299654		
45754-45755	66991-67033			253275-253319	299656		
45820	67035-67043			253321-253322	299658		
45823	67045-67101			253324	299660		
45826-45829	67103-67184			253326-253430	299662		
45842-45846	67187-67189			253456-253457	299664		
45849	67193			253460-253464	299673-299678		
45852-45860	67195-67199			253467-253483	299693-299695		
45901-45971	67249-67269			253485-253488	303735-303744		
45985-46005	67271			277468-277470	303747		
46007-46008	67273-67275			277550-277673	303751		
46011-46016	67277-67281			277474	303753		
47104-47105	67284			277498-277501	303755		
47109	67286-67318			277503	303762-303781		
47117	67321-67346			277505	312984-313035		
47119	67349-67439			277507	314545-314613		
47272-47280	67441			277522-277538	315168-315186		
48401-48402	67443-67457			277540	316548-316554		
48405-48406	67459-67536			277542	325895-325908		
48413	67538-67540			277544	333067-333072		
48418	138158-138165			277572	338178-338189		
48420	141524-141555			289373-289374			

253273

ORIGINAL OR AMENDED LOCATION NOTICES

<u>Claim</u>	<u>Book or Docket</u>	<u>Page</u>	<u>BLM AMC Serial No.</u>
Buckeye 3	1359	963	253275
Buckeye 4	1359	965	253276
Buckeye 5	1359	967	253277
Buckeye 10	1359	969	253278
Somnambulant 1	1360	035	253279
Somnambulant 2	1360	037	253280
Somnambulant 3	1360	039	253281
Somnambulant 4	1360	041	253282
Somnambulant 5	1360	043	253283
Somnambulant 6	1360	045	253284
Somnambulant 7	1360	047	253285
Somnambulant 8	1360	049	253286
Somnambulant 9	1360	051	253287
Somnambulant 10	1360	053	253288
Somnambulant 11	1360	055	253289
Somnambulant 12	1360	057	253290
Somnambulant 13	1360	059	253291
Somnambulant 14	1360	061	253292
Sue 37	1360	063	253293
Sue 38	1360	065	253294
Amended	1381	883	
Sue 39	1360	067	253295
Sue 40	1360	069	253296
Amended	1381	885	
Sue 41	1360	071	253297
Amended	1381	887	
Sue 42	1360	073	253298
Amended	1381	889	
Sue 43	1360	075	253299
Amended	1381	891	
Sue 44	1360	077	253300
Sue 45	1360	079	253301
Amended	1381	893	
Sue 46	1360	081	253302
Sue 48	1360	083	253303
Sue 49	1360	085	253304
Sue 50	1360	087	253305
Sue 51	1360	089	253306
Sue 52	1360	091	253307
Sue 53	1360	093	253308
Sue 54	1360	095	253309
Sue 55	1360	097	253310
Sue 56	1360	099	253311
Sue 57	1360	101	253312
Sue 58	1360	103	253313
Sue 59	1360	105	253314

PHOENIX, ARIZONA

Aug 25 2 24 PM '95
RECEIVED
B.L.M. AZ STATE OFFICE

ENTERED IN COMPUTER

10/13/95 NW

22

T3
40

253273

ORIGINAL OR AMENDED LOCATION NOTICES

<u>Claim</u>	<u>Book or Docket</u>	<u>Page</u>	<u>BLM AMC Serial No.</u>
Sue 60	1360	107	253315
Sue 61	1360	109	253316
Sue 62	1360	111	253317
Sue 63	1360	113	253318
Sue 64	1360	115	253319
Sue 66	1360	119	253321
Sue 67	1360	121	253322
Sue 69	1360	125	253324
Sue 71	1360	129	253326
Sue 72	1360	131	253327
Sue 73	1360	133	253328
Sue 74	1360	135	253329
Sue 75	1360	137	253330
Sue 76	1360	139	253331
Sue 77	1360	141	253332
Sue 78	1360	143	253333
Sue 79	1360	145	253334
Sue 80	1360	147	253335
Sue 81	1360	149	253336
Sue 82	1360	151	253337
Sue 83	1360	153	253338
Sue 84	1360	155	253339
Sue 85	1360	157	253340
Sue 86	1360	159	253341
Sue 87	1360	161	253342
Sue 88	1360	163	253343
Sue 89	1360	165	253344
Sue 90	1360	167	253345
Sue 91	1360	169	253346
Sue 92	1360	171	253347
Sue 93	1360	173	253348
Sue 94	1360	175	253349
Sue 95	1360	177	253350
Sue 96	1360	179	253351
Sue 97	1360	181	253352
Sue 98	1360	183	253353
Sue 99	1360	185	253354
Sue 100	1360	187	253355
Sue 101	1360	189	253356
Sue 102	1360	191	253357
Sue 103	1360	193	253358
Sue 104	1360	195	253359
Sue 105	1360	197	253360
Sue 116	1360	199	253361
Sue 117	1360	201	253362
Sue 118	1360	203	253363
Sue 119	1360	205	253364
Sue 201	1360	207	253365

RECEIVED
B.L.M. AZ STATE OFFICE
Aug 25 2 24 PM '95

ENTERED IN COMPUTER

10/13/95

TS
48

253273

ORIGINAL OR AMENDED LOCATION NOTICES

<u>Claim</u>	<u>Book or Docket</u>	<u>Page</u>	<u>BLM AMC Serial No.</u>
TW 12	1360	241	253366
TW 13	1360	243	253367
TW 14	1360	245	253368
Amended	1381	901	
TW 15	1360	247	253369
TW 16	1360	249	253370
TW 17	1360	251	253371
TW 18	1360	253	253372
TW 19	1360	255	253373
TW 20	1360	257	253374
TW 21	1360	259	253375
TW 22	1360	261	253376
TW 23	1360	263	253377
TW 24	1360	265	253378
TW 25	1360	267	253379
TW 26	1360	269	253380
TW 29	1360	271	253381
TW 30	1360	273	253382
TW 31	1360	275	253383
TW 32	1360	277	253384
TW 33	1360	279	253385
TW 34	1360	281	253386
TW 35	1360	283	253387
TW 36	1360	285	253388
TW 37	1360	287	253389
TW 38	1360	289	253390
TW 39	1360	291	253391
TW 40	1360	293	253392
TW 41	1360	295	253393
TW 42	1360	297	253394
TW 43	1360	299	253395
TW 44	1360	301	253396
TW 45	1360	303	253397
TW 46	1360	305	253398
TW 47	1360	307	253399
TW 48	1360	309	253400
TW 49	1360	311	253401
TW 50	1360	313	253402
TW 51	1360	315	253403
TW 52	1360	317	253404
TW 53	1360	319	253405
TW 54	1360	321	253406
TW 55	1360	323	253407
TW 56	1360	325	253408
TW 57	1360	327	253409
TW 58	1360	329	253410
TW 59	1360	331	253411
TW 60	1360	333	253412
TW 61	1360	335	253413

RECEIVED
B.L.M. AZ STATE OFFICE
Aug 25 2 24 PM '95
PHOENIX, ARIZONA

ENTERED IN COMPUTER

10/13/95 AM

T
48

253273

Page 5 of 6

ORIGINAL OR AMENDED LOCATION NOTICES

<u>Claim</u>	<u>Book or Docket</u>	<u>Page</u>	BLM AMC <u>Serial No.</u>
TW 62	1360	337	253414
TW 63	1360	339	253415
TW 64	1360	341	253416
TW 65	1360	343	253417
TW 66	1360	345	253418
TW 67	1360	347	253419
TW 68	1360	349	253420
TW 69	1360	351	253421
TW 70	1360	353	253422
TW 71	1360	355	253423
TW 72	1360	357	253424
TW 73	1360	359	253425
TW 74	1360	361	253426
TW 75	1360	363	253427
TW 102	1360	365	253428
TW 103	1360	367	253429
TW 104	1360	369	253430
Copper Butte 20	1359	975	253456
Copper Butte 21	1359	977	253457
Terra 1	1360	209	253460
Terra 2	1360	211	253461
Amended	1381	895	
Terra 3	1360	213	253462
Terra 4	1360	215	253463
Terra 5	1360	217	253464
Terra 8	1360	223	253467
Terra 9	1360	225	253468
Terra 10	1360	227	253469
Terra 11	1360	229	253470
Terra 12	1360	231	253471
Terra 13	1360	233	253472
Terra 14	1360	235	253473
Amended	1381	897	
Terra 15	1360	237	253474
Amended	1381	899	
Terra 16	1360	239	253475
Walnut Canyon 1	1360	295	253476
Walnut Canyon 2	1360	393	253477
Walnut Canyon 3	1360	391	253478
Walnut Canyon 4	1360	389	253479
Walnut Canyon 5	1360	387	253480
Walnut Canyon 6	1360	385	253481
Walnut Canyon 7	1360	383	253482

PHOENIX, ARIZONA

Aug 24 PM '95
B.L.M. AZ STATE OFFICE
RECEIVED

ENTERED IN COMPUTER

10/13/95

TS
40

253273

Page 6 of 6

ORIGINAL OR AMENDED LOCATION NOTICES

289373

BLM AMC
Serial No.

325895

<u>Claim</u>	<u>Book or Docket</u>	<u>Page</u>	<u>Serial No.</u>
Walnut Canyon 8	1360	381	253483
Walnut Canyon 14	1360	377	253485
Walnut Canyon 15	1360	375	253486
Walnut Canyon 18	1360	373	253487
Walnut Canyon 19	1360	371	253488
Butte #1	1553	378	289373
Butte #2	1553	379	289374
Sue 65	1869	958-959	325895
Sue 70	1869	960-961	325896

E. C. John for ASARCO Incorporated

SUBSCRIBED and sworn to before me this _____ day o of _____,
1995.

Notary Public

ENTERED IN COMPUTER

10/13/95

RECEIVED
B.L.M. AZ STATE OFFICE
Aug 25 2 24 PM '95
PHOENIX, ARIZONA

TS
9

AFFIDAVIT OF MAINTENANCE FEES PAID
FOR UNPATENTED MINING CLAIMS

STATE OF ARIZONA }
 } ss
COUNTY OF PINAL }

E. C. John, acting for ASARCO Incorporated, claimant, being first duly sworn, deposes and says that he is a citizen of the United States, more than eighteen years of age and resides at Kearny in Pinal County, State of Arizona, and is personally acquainted with the claims listed below;

that the said mining claims are all contiguous and are consolidated into one group for common development;

that the said claims are situated in the Cochran-Copper Butte Mining District, Pinal County, Arizona, the location notices of which are recorded in the office of the County Recorder of said county;

that by and at the expense of ASARCO Incorporated, owner of said claims, a maintenance fee of \$100 per claim was paid for the 1996 assessment year for the purpose of complying with the revised laws of the United States pertaining to retention of unpatented mining claims.

that the location notices of the following claims are located in Sections 23, 24, 25, 26, 27, 33, 34 and 35, Township 3 South, Range 12 East; Section 4, Township 4 South, Range 12 East; and Sections 19 and 30, Township 3 South, Range 13 East, G. & S. R. B. & M.

RECEIVED
B.L.M. AZ STATE OFFICE
Aug 25 2 24 PM '95
PHOENIX, ARIZONA

UNITED STATES
DEPARTMENT OF THE INTERIOR
BUREAU OF LAND MANAGEMENT

RECEIPT AND ACCOUNTING ADVICE

NO. **2147935**

04

SM/AZ

08/25/95

Subject: CLAIM MAINTENANCE FEE 1996 (1230)

2 70 13

123,000.00

Applicant:

ASARCO INCORPORATED
RAY COMPLEX
P. O. BOX 8
HAYDEN, AZ 85235

Remitter: SAME - CK #55011005

Assignor:

LEASE MANAGEMENT DATA ☐ NEW ☐ UPDATE ☐ PAYMENT

ORIGINAL SERIAL NO.	ASG.	TYPE	ST.	CTY.	FUND SYMBOL	ACRES/UNITS	RATE
AMC 333067, ET AL							

AMOUNT	ANV. DATE	EXP. DATE	BILL CYC.	S/C	DISTRICT	NEXT BILL	MISC. DATA	U of M	ACTUAL UNITS

ASSIGNMENT SERIAL NO.	ASG.	TYPE	ST.	CTY.	FUND SYMBOL	ACRES/UNITS	RATE

AMOUNT	ANV. DATE	EXP. DATE	BILL CYC.	S/C	DISTRICT	NEXT BILL	MISC. DATA	U of M	ACTUAL UNITS

APPLY REMITTANCE			
ACTION	FUND SYMBOL	CTY.	AMOUNT
FILING FEE			
RENTAL			
UNEARNED			
REFUND			
TOTAL			
AMOUNT DUE			

Remarks:

253485-253488
289373-289374
253275-253319
325895-325896
253321-253322
253324
253326-253430
253456-253457
253460-253464
BY: 253467-253483

DATE:

- ☐ Lease in Escrow?
☐ KGS?
☐ Auto Escalates?
☐ Auto Renew?

Of Interest?
Operating Rights?
Operator
Bond Filed?

FOR MMS USE ONLY

BILLEE	FOREST REFUGE
NUMBER	
OCS SECTION	
CODE	

ORIGINAL OR AMENDED LOCATION NOTICES

Claim	Book or Docket	Page	BLM AMC Serial No.
Buckeye 3	1359	963	253275
Buckeye 4	1359	965	253276
Buckeye 5	1359	967	253277
Buckeye 10	1359	969	253278
Somnambulant 1	1360	035	253279
Somnambulant 2	1360	037	253280
Somnambulant 3	1360	039	253281
Somnambulant 4	1360	041	253282
Somnambulant 5	1360	043	253283
Somnambulant 6	1360	045	253284
Somnambulant 7	1360	047	253285
Somnambulant 8	1360	049	253286
Somnambulant 9	1360	051	253287
Somnambulant 10	1360	053	253288
Somnambulant 11	1360	055	253289
Somnambulant 12	1360	057	253290
Somnambulant 13	1360	059	253291
Somnambulant 14	1360	061	253292
Sue 37	1360	063	253293
Sue 38	1360	065	253294
Amended	1381	883	
Sue 39	1360	067	253295
Sue 40	1360	069	253296
Amended	1381	885	
Sue 41	1360	071	253297
Amended	1381	887	
Sue 42	1360	073	253298
Amended	1381	889	
Sue 43	1360	075	253299
Amended	1381	891	
Sue 44	1360	077	253300
Sue 45	1360	079	253301
Amended	1381	893	
Sue 46	1360	081	253302
Sue 48	1360	083	253303
Sue 49	1360	085	253304
Sue 50	1360	087	253305
Sue 51	1360	089	253306
Sue 52	1360	091	253307
Sue 53	1360	093	253308
Sue 54	1360	095	253309
Sue 55	1360	097	253310
Sue 56	1360	099	253311
Sue 57	1360	101	253312
Sue 58	1360	103	253313
Sue 59	1360	105	253314

RECEIVED
B.L.M.
ARIZONA STATE OFFICE
Aug 25 1 33 PM '94

9-21-94 JB
ENTERED IN COMPUTER

4.5

95 maintenance fee

ORIGINAL OR AMENDED LOCATION NOTICES

<u>Claim</u>	<u>Book or Docket</u>	<u>Page</u>	BLM AMC <u>Serial No.</u>
Sue 60	1360	107	253315
Sue 61	1360	109	253316
Sue 62	1360	111	253317
Sue 63	1360	113	253318
Sue 64	1360	115	253319
Sue 66	1360	119	253321
Sue 67	1360	121	253322
Sue 69	1360	125	253324
Sue 71	1360	129	253326
Sue 72	1360	131	253327
Sue 73	1360	133	253328
Sue 74	1360	135	253329
Sue 75	1360	137	253330
Sue 76	1360	139	253331
Sue 77	1360	141	253332
Sue 78	1360	143	253333
Sue 79	1360	145	253334
Sue 80	1360	147	253335
Sue 81	1360	149	253336
Sue 82	1360	151	253337
Sue 83	1360	153	253338
Sue 84	1360	155	253339
Sue 85	1360	157	253340
Sue 86	1360	159	253341
Sue 87	1360	161	253342
Sue 88	1360	163	253343
Sue 89	1360	165	253344
Sue 90	1360	167	253345
Sue 91	1360	169	253346
Sue 92	1360	171	253347
Sue 93	1360	173	253348
Sue 94	1360	175	253349
Sue 95	1360	177	253350
Sue 96	1360	179	253351
Sue 97	1360	181	253352
Sue 98	1360	183	253353
Sue 99	1360	185	253354
Sue 100	1360	187	253355
Sue 101	1360	189	253356
Sue 102	1360	191	253357
Sue 103	1360	193	253358
Sue 104	1360	195	253359
Sue 105	1360	197	253360
Sue 116	1360	199	253361
Sue 117	1360	201	253362
Sue 118	1360	203	253363
Sue 119	1360	205	253364
Sue 201	1360	207	253365

RECEIVED
BLM
ARIZONA STATE OFFICE

AUG 25 1 33 PM '94

ORIGINAL OR AMENDED LOCATION NOTICES

<u>Claim</u>	<u>Book or Docket</u>	<u>Page</u>	<u>BLM AMC Serial No.</u>
TW 12	1360	241	253366
TW 13	1360	243	253367
TW 14	1360	245	253368
Amended	1381	901	
TW 15	1360	247	253369
TW 16	1360	249	253370
TW 17	1360	251	253371
TW 18	1360	253	253372
TW 19	1360	255	253373
TW 20	1360	257	253374
TW 21	1360	259	253375
TW 22	1360	261	253376
TW 23	1360	263	253377
TW 24	1360	265	253378
TW 25	1360	267	253379
TW 26	1360	269	253380
TW 29	1360	271	253381
TW 30	1360	273	253382
TW 31	1360	275	253383
TW 32	1360	277	253384
TW 33	1360	279	253385
TW 34	1360	281	253386
TW 35	1360	283	253387
TW 36	1360	285	253388
TW 37	1360	287	253389
TW 38	1360	289	253390
TW 39	1360	291	253391
TW 40	1360	293	253392
TW 41	1360	295	253393
TW 42	1360	297	253394
TW 43	1360	299	253395
TW 44	1360	301	253396
TW 45	1360	303	253397
TW 46	1360	305	253398
TW 47	1360	307	253399
TW 48	1360	309	253400
TW 49	1360	311	253401
TW 50	1360	313	253402
TW 51	1360	315	253403
TW 52	1360	317	253404
TW 53	1360	319	253405
TW 54	1360	321	253406
TW 55	1360	323	253407
TW 56	1360	325	253408
TW 57	1360	327	253409
TW 58	1360	329	253410
TW 59	1360	331	253411
TW 60	1360	333	253412
TW 61	1360	335	253413

RECEIVED
BLM
ARIZONA STATE OFFICE
AUG 25 1 33 PM '94


ORIGINAL OR AMENDED LOCATION NOTICES

<u>Claim</u>	<u>Book or Docket</u>	<u>Page</u>	<u>BLM AMC Serial No.</u>
TW 62	1360	337	253414
TW 63	1360	339	253415
TW 64	1360	341	253416
TW 65	1360	343	253417
TW 66	1360	345	253418
TW 67	1360	347	253419
TW 68	1360	349	253420
TW 69	1360	351	253421
TW 70	1360	353	253422
TW 71	1360	355	253423
TW 72	1360	357	253424
TW 73	1360	359	253425
TW 74	1360	361	253426
TW 75	1360	363	253427
TW 102	1360	365	253428
TW 103	1360	367	253429
TW 104	1360	369	253430
Copper Butte 20	1359	975	253456
Copper Butte 21	1359	977	253457
Terra 1	1360	209	253460
Terra 2	1360	211	253461
Amended	1381	895	
Terra 3	1360	213	253462
Terra 4	1360	215	253463
Terra 5	1360	217	253464
Terra 6	1360	219	253465
Terra 8	1360	223	253467
Terra 9	1360	225	253468
Terra 10	1360	227	253469
Terra 11	1360	229	253470
Terra 12	1360	231	253471
Terra 13	1360	233	253472
Terra 14	1360	235	253473
Amended	1381	897	
Terra 15	1360	237	253474
Amended	1381	899	
Terra 16	1360	239	253475
Walnut Canyon 1	1360	295	253476
Walnut Canyon 2	1360	393	253477
Walnut Canyon 3	1360	391	253478
Walnut Canyon 4	1360	389	253479
Walnut Canyon 5	1360	387	253480
Walnut Canyon 6	1360	385	253481
Walnut Canyon 7	1360	383	253482

RECEIVED
 BLM
 ARIZONA STATE OFFICE
 Aug 25 1 33 PM '94

ORIGINAL OR AMENDED LOCATION NOTICES

<u>Claim</u>	<u>Book or Docket</u>	<u>Page</u>	<u>BLM AMC Serial No.</u>
Walnut Canyon 8	1360	381	<u>253483</u>
Walnut Canyon 14	1360	377	<u>253485</u>
Walnut Canyon 15	1360	375	<u>253486</u>
Walnut Canyon 18	1360	373	<u>253487</u>
Walnut Canyon 19	1360	371	<u>253488</u>
Butte #1	1553	378	<u>289373</u>
Butte #2	1553	379	<u>289374</u>
Sue 65	1869	958-959	<u>325895</u>
Sue 70	1869	960-961	<u>325896</u>



E. C. John for ASARCO Incorporated

SUBSCRIBED and sworn to before me this _____ day of
_____, 1994.

Notary Public

RECEIVED
B.L.M.
ARIZONA STATE OFFICE
AUG 25 1 33 PM '94

ORIGINAL LOCATION NOTICES

(Including Amended Location Notices of Certain Aforesaid Claims)

<u>Claim</u>	<u>Book or Docket</u>	<u>Page</u>	<u>BLM Serial No. (AMC)</u>
--------------	-----------------------	-------------	---------------------------------

Page 1 of 6

Maintenance
AFFIDAVIT OF ~~RENTAL~~ FEES PAID
FOR UNPATENTED MINING CLAIMS

STATE OF ARIZONA }
 } SS
 COUNTY OF PINAL }

RECEIVED
 BLM
 ARIZONA STATE OFFICE
 Aug 25 1 33 PM '94

E. C. John, acting for ASARCO Incorporated, claimant, being first duly sworn, deposes and says that he is a citizen of the United States, more than eighteen years of age and resides at Kearny in Pinal County, State of Arizona, and is personally acquainted with the claims listed below;

that the said mining claims are all contiguous and are consolidated into one group for common development;

that the said claims are situated in the Cochran-Copper Butte Mining District, Pinal County, Arizona, the location notices of which are recorded in the office of the County Recorder of said county;

that by and at the expense of ASARCO Incorporated, owner of said claims, a rental fee of \$100 per claim was paid for the 1995 assessment year for the purpose of complying with the revised laws of the United States pertaining to retention of unpatented mining claims.

that the location notices of the following claims are located in Sections 23, 24, 25, 26, 27, 33, 34 and 35, Township 3 South, Range 12 East; Section 4, Township 4 South, Range 12 East; and Sections 19 and 30, Township 3 South, Range 13 East, G. & S. R. B. & M.

253273
289373
325895
JR

Page 1 of 6

AFFIDAVIT OF RENTAL FEES PAID
FOR UNPATENTED MINING CLAIMS

STATE OF ARIZONA }
 } ss
COUNTY OF PINAL }

Aug 20 10 45 AM '93
RECORDED
INDEXED

E. C. John, acting for ASARCO Incorporated, claimant, being first duly sworn, deposes and says that he is a citizen of the United States, more than eighteen years of age and resides at Kearny in Pinal County, State of Arizona, and is personally acquainted with the claims listed below;

that the said mining claims are all contiguous and are consolidated into one group for common development;

that the said claims are situated in the Cochran-Copper Butte Mining District, Pinal County, Arizona, the location notices of which are recorded in the office of the County Recorder of said county;

that by and at the expense of ASARCO Incorporated, owner of said claims, a rental fee of \$100 per claim was paid for the purpose of complying with the revised laws of the United States pertaining to retention of unpatented mining claims.

that the location notices of the following claims are located in Sections 23, 24, 25, 26, 27, 33, 34 and 35, Township 3 South, Range 12 East; Section 4, Township 4 South, Range 12 East; and Sections 19 and 30, Township 3 South, Range 13 East, G. & S. R. B. & M.

93 & 94 Rental
ENTERED IN COMPUTER
9/2/93 Skiras

Aug 28-94
R. H. H.

(191)

ORIGINAL LOCATION NOTICES(Including Amended Location Notices of Certain Aforesaid Claims)

<u>Claim</u>	<u>Book or Docket</u>	<u>Page</u>	<u>BLM Serial No. (AMC)</u>
Cochise 2	1359	971	253273
Junebug 2	1359	983	253274
Buckeye 3	1359	963	253275
Buckeye 4	1359	965	253276
Buckeye 5	1359	967	253277
Buckeye 10	1359	969	253278
Somnambulant 1	1360	035	253279
Somnambulant 2	1360	037	253280
Somnambulant 3	1360	039	253281
Somnambulant 4	1360	041	253282
Somnambulant 5	1360	043	253283
Somnambulant 6	1360	045	253284
Somnambulant 7	1360	047	253285
Somnambulant 8	1360	049	253286
Somnambulant 9	1360	051	253287
Somnambulant 10	1360	053	253288
Somnambulant 11	1360	055	253289
Somnambulant 12	1360	057	253290
Somnambulant 13	1360	059	253291
Somnambulant 14	1360	061	253292
Sue 37	1360	063	253293
Sue 38	1360	065	253294
Amended	1381	883	
Sue 39	1360	067	253295
Sue 40	1360	069	253296
Amended	1381	885	
Sue 41	1360	071	253297
Amended	1381	887	
Sue 42	1360	073	253298
Amended	1381	889	
Sue 43	1360	075	253299
Amended	1381	891	
Sue 44	1360	077	253300
Sue 45	1360	079	253301
Amended	1381	893	
Sue 46	1360	081	253302
Sue 48	1360	083	253303
Sue 49	1360	085	253304
Sue 50	1360	087	253305
Sue 51	1360	089	253306
Sue 52	1360	091	253307
Sue 53	1360	093	253308
Sue 54	1360	095	253309

Aug 20 10 45 AM '93

ARIZONA STATE OFFICE

37 Bot

ORIGINAL LOCATION NOTICES(Including Amended Location Notices of Certain Aforesaid Claims)

<u>Claim</u>	<u>Book or Docket</u>	<u>Page</u>	<u>BLM Serial No. (AMC)</u>
Sue 55	1360	097	253310
Sue 56	1360	099	253311
Sue 57	1360	101	253312
Sue 58	1360	103	253313
Sue 59	1360	105	253314
Sue 60	1360	107	253315
Sue 61	1360	109	253316
Sue 62	1360	111	253317
Sue 63	1360	113	253318
Sue 64	1360	115	253319
Sue 66	1360	119	253321
Sue 67	1360	121	253322
Sue 69	1360	125	253324
Sue 71	1360	129	253326
Sue 72	1360	131	253327
Sue 73	1360	133	253328
Sue 74	1360	135	253329
Sue 75	1360	137	253330
Sue 76	1360	139	253331
Sue 77	1360	141	253332
Sue 78	1360	143	253333
Sue 79	1360	145	253334
Sue 80	1360	147	253335
Sue 81	1360	149	253336
Sue 82	1360	151	253337
Sue 83	1360	153	253338
Sue 84	1360	155	253339
Sue 85	1360	157	253340
Sue 86	1360	159	253341
Sue 87	1360	161	253342
Sue 88	1360	163	253343
Sue 89	1360	165	253344
Sue 90	1360	167	253345
Sue 91	1360	169	253346
Sue 92	1360	171	253347
Sue 93	1360	173	253348
Sue 94	1360	175	253349
Sue 95	1360	177	253350
Sue 96	1360	179	253351
Sue 97	1360	181	253352
Sue 98	1360	183	253353
Sue 99	1360	185	253354
Sue 100	1360	187	253355
Sue 101	1360	189	253356

Aug 20 10 45 AM '93

RECEIVED
BLM FIELD OFFICE44
64

ORIGINAL LOCATION NOTICES(Including Amended Location Notices of Certain Aforesaid Claims)

<u>Claim</u>	<u>Book or Docket</u>	<u>Page</u>	<u>BLM Serial No.</u> <u>(AMC)</u>
Sue 102	1360	191	253357
Sue 103	1360	193	253358
Sue 104	1360	195	253359
Sue 105	1360	197	253360
Sue 116	1360	199	253361
Sue 117	1360	201	253362
Sue 118	1360	203	253363
Sue 119	1360	205	253364
Sue 201	1360	207	253365
TW 12	1360	241	253366
TW 13	1360	243	253367
TW 14	1360	245	253368
Amended	1381	901	
TW 15	1360	247	253369
TW 16	1360	249	253370
TW 17	1360	251	253371
TW 18	1360	253	253372
TW 19	1360	255	253373
TW 20	1360	257	253374
TW 21	1360	259	253375
TW 22	1360	261	253376
TW 23	1360	263	253377
TW 24	1360	265	253378
TW 25	1360	267	253379
TW 26	1360	269	253380
TW 29	1360	271	253381
TW 30	1360	273	253382
TW 31	1360	275	253383
TW 32	1360	277	253384
TW 33	1360	279	253385
TW 34	1360	281	253386
TW 35	1360	283	253387
TW 36	1360	285	253388
TW 37	1360	287	253389
TW 38	1360	289	253390
TW 39	1360	291	253391
TW 40	1360	293	253392
TW 41	1360	295	253393
TW 42	1360	297	253394
TW 43	1360	299	253395
TW 44	1360	301	253396
TW 45	1360	303	253397
TW 46	1360	305	253398
TW 47	1360	307	253399

RECEIVED
BLM SERVICE
Aug 20 10 45 AM '93

43-604

ORIGINAL LOCATION NOTICES(Including Amended Location Notices of Certain Aforesaid Claims)

<u>Claim</u>	<u>Book or Docket</u>	<u>Page</u>	<u>BLM Serial No. (AMC)</u>
TW 48	1360	309	253400
TW 49	1360	311	253401
TW 50	1360	313	253402
TW 51	1360	315	253403
TW 52	1360	317	253404
TW 53	1360	319	253405
TW 54	1360	321	253406
TW 55	1360	323	253407
TW 56	1360	325	253408
TW 57	1360	327	253409
TW 58	1360	329	253410
TW 59	1360	331	253411
TW 60	1360	333	253412
TW 61	1360	335	253413
TW 62	1360	337	253414
TW 63	1360	339	253415
TW 64	1360	341	253416
TW 65	1360	343	253417
TW 66	1360	345	253418
TW 67	1360	347	253419
TW 68	1360	349	253420
TW 69	1360	351	253421
TW 70	1360	353	253422
TW 71	1360	355	253423
TW 72	1360	357	253424
TW 73	1360	359	253425
TW 74	1360	361	253426
TW 75	1360	363	253427
TW 102	1360	365	253428
TW 103	1360	367	253429
TW 104	1360	369	253430
Copper Butte 7	1359	973	253455
Copper Butte 20	1359	975	253456
Copper Butte 21	1359	977	253457
Copper Butte 22	1359	979	253458
Terra 1	1360	209	253460
Terra 2	1360	211	253461
Amended	1381	895	
Terra 3	1360	213	253462
Terra 4	1360	215	253463
Terra 5	1360	217	253464
Terra 6	1360	219	253465
Terra 7	1360	221	253466
Terra 8	1360	223	253467

RECEIVED
2010
AMERICAN OFFICE
Aug 20 10 45 AM '93

43-
Bab

ORIGINAL LOCATION NOTICES(Including Amended Location Notices of Certain Aforesaid Claims)

<u>Claim</u>	<u>Book or Docket</u>	<u>Page</u>	<u>BLM Serial No. (AMC)</u>
Terra 9	1360	225	253468
Terra 10	1360	227	253469
Terra 11	1360	229	253470
Terra 12	1360	231	253471
Terra 13	1360	233	253472
Terra 14	1360	235	253473
Amended	1381	897	
Terra 15	1360	237	253474
Amended	1381	899	
Terra 16	1360	239	253475
Walnut Canyon 1	1360	295	253476
Walnut Canyon 2	1360	393	253477
Walnut Canyon 3	1360	391	253478
Walnut Canyon 4	1360	389	253479
Walnut Canyon 5	1360	387	253480
Walnut Canyon 6	1360	385	253481
Walnut Canyon 7	1360	383	253482
Walnut Canyon 8	1360	381	253483
Walnut Canyon 14	1360	377	253485
Walnut Canyon 15	1360	375	253486
Walnut Canyon 18	1360	373	253487
Walnut Canyon 19	1360	371	253488
Butte #1	1553	378	289373
Butte #2	1553	379	289374
Sue 65	1869	958-959	325895
Sue 70	1869	960-961	325896

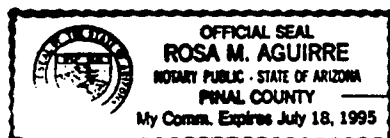
RECEIVED
BLM OFFICE
AUG 20 10 45 AM '93

253488

24-

Edward C. John
E. C. John for ASARCO Incorporated

SUBSCRIBED and sworn to before me this 18th day of August, 1993.



Rosa M. Aguirre
Notary Public

25
191

UNITED STATES
DEPARTMENT OF THE INTERIOR
BUREAU OF LAND MANAGEMENT

RECEIPT AND ACCOUNTING ADVICE

NO. 2044304

403/92

06/20/95

Subject: CLAIM RENTAL FEE 1993 & 1994 (1084)

2	4	13
2	4	29

216, 800.00
400.00

Applicant:

ASARCO INC.
BOX 8
HAYDEN AZ 85835

SAME CK # 55004750

Remitter:

Assignor:

LEASE MANAGEMENT DATA		<input type="checkbox"/> NEW	<input type="checkbox"/> UPDATE	<input type="checkbox"/> PAYMENT					
ORIGINAL SERIAL NO.	ASG.	TYPE	ST.	CTY.	FUND SYMBOL	ACRES/UNITS	RATE		
AMC 253273, ET AL									
AMOUNT	ANV. DATE	EXP. DATE	BILL CYC.	S/C	DISTRICT	NEXT BILL	MISC. DATA	U of M	ACTUAL UNIT
ASSIGNMENT SERIAL NO.	ASG.	TYPE	ST.	CTY.	FUND SYMBOL	ACRES/UNITS	RATE		
Refund #1260.00 - 3000.00 - 325901 - 325903									
93 Rental PAID									
AMOUNT	ANV. DATE	EXP. DATE	BILL CYC.	S/C	DISTRICT	NEXT BILL	MISC. DATA	U of M	ACTUAL UNIT
APPLY REMITTANCE					Remarks				
ACTION	FUND SYMBOL	CTY.	AMOUNT						
FILING FEE									
RENTAL									
UNEARNED									
REFUND			400.00						
TOTAL									
AMOUNT DUE									
<input type="checkbox"/> Lease in Escrow? <input type="checkbox"/> EGS? <input type="checkbox"/> Auto Escalates? <input type="checkbox"/> Auto Renew?					Of Interest? Operating Rights? Operator Bond Filed?				
					FOR MMS USE ONLY				
					BILLEE NUMBER		FOREST REFUGE		
					OCS SECTION CODE				

253273
289373
325895
JR

Page 1 of 6

AFFIDAVIT OF RENTAL FEES PAID
FOR UNPATENTED MINING CLAIMS

STATE OF ARIZONA }
 } SS
COUNTY OF PINAL }

Aug 20 10 45 AM '93
RECEIVED
COUNTY RECORDER
CLERK'S OFFICE

E. C. John, acting for ASARCO Incorporated, claimant, being first duly sworn, deposes and says that he is a citizen of the United States, more than eighteen years of age and resides at Kearny in Pinal County, State of Arizona, and is personally acquainted with the claims listed below;

that the said mining claims are all contiguous and are consolidated into one group for common development;

that the said claims are situated in the Cochran-Copper Butte Mining District, Pinal County, Arizona, the location notices of which are recorded in the office of the County Recorder of said county;

that by and at the expense of ASARCO Incorporated, owner of said claims, a rental fee of \$100 per claim was paid for the purpose of complying with the revised laws of the United States pertaining to retention of unpatented mining claims.

that the location notices of the following claims are located in Sections 23, 24, 25, 26, 27, 33, 34 and 35, Township 3 South, Range 12 East; Section 4, Township 4 South, Range 12 East; and Sections 19 and 30, Township 3 South, Range 13 East, G. & S. R. B. & M.

93 + 94 Rental
ENTERED IN COMPUTER
9/2/93 SRires

CHK 2-8-94
E. H. H.

(191)

ORIGINAL LOCATION NOTICES(Including Amended Location Notices of Certain Aforesaid Claims)

<u>Claim</u>	<u>Book or Docket</u>	<u>Page</u>	<u>BLM Serial No. (AMC)</u>
Cochise 2	1359	971	253273
Junebug 2	1359	983	253274
Buckeye 3	1359	963	253275
Buckeye 4	1359	965	253276
Buckeye 5	1359	967	253277
Buckeye 10	1359	969	253278
Somnambulant 1	1360	035	253279
Somnambulant 2	1360	037	253280
Somnambulant 3	1360	039	253281
Somnambulant 4	1360	041	253282
Somnambulant 5	1360	043	253283
Somnambulant 6	1360	045	253284
Somnambulant 7	1360	047	253285
Somnambulant 8	1360	049	253286
Somnambulant 9	1360	051	253287
Somnambulant 10	1360	053	253288
Somnambulant 11	1360	055	253289
Somnambulant 12	1360	057	253290
Somnambulant 13	1360	059	253291
Somnambulant 14	1360	061	253292
Sue 37	1360	063	253293
Sue 38	1360	065	253294
Amended	1381	883	
Sue 39	1360	067	253295
Sue 40	1360	069	253296
Amended	1381	885	
Sue 41	1360	071	253297
Amended	1381	887	
Sue 42	1360	073	253298
Amended	1381	889	
Sue 43	1360	075	253299
Amended	1381	891	
Sue 44	1360	077	253300
Sue 45	1360	079	253301
Amended	1381	893	
Sue 46	1360	081	253302
Sue 48	1360	083	253303
Sue 49	1360	085	253304
Sue 50	1360	087	253305
Sue 51	1360	089	253306
Sue 52	1360	091	253307
Sue 53	1360	093	253308
Sue 54	1360	095	253309

Aug 20 10 45 AM '93
 RECEIVED
 ARIZONA STATE OFFICE

37 604

ORIGINAL LOCATION NOTICES(Including Amended Location Notices of Certain Aforesaid Claims)

<u>Claim</u>	<u>Book or Docket</u>	<u>Page</u>	<u>BLM Serial No. (AMC)</u>
Sue 55	1360	097	253310
Sue 56	1360	099	253311
Sue 57	1360	101	253312
Sue 58	1360	103	253313
Sue 59	1360	105	253314
Sue 60	1360	107	253315
Sue 61	1360	109	253316
Sue 62	1360	111	253317
Sue 63	1360	113	253318
Sue 64	1360	115	253319
Sue 66	1360	119	253321
Sue 67	1360	121	253322
Sue 69	1360	125	253324
Sue 71	1360	129	253326
Sue 72	1360	131	253327
Sue 73	1360	133	253328
Sue 74	1360	135	253329
Sue 75	1360	137	253330
Sue 76	1360	139	253331
Sue 77	1360	141	253332
Sue 78	1360	143	253333
Sue 79	1360	145	253334
Sue 80	1360	147	253335
Sue 81	1360	149	253336
Sue 82	1360	151	253337
Sue 83	1360	153	253338
Sue 84	1360	155	253339
Sue 85	1360	157	253340
Sue 86	1360	159	253341
Sue 87	1360	161	253342
Sue 88	1360	163	253343
Sue 89	1360	165	253344
Sue 90	1360	167	253345
Sue 91	1360	169	253346
Sue 92	1360	171	253347
Sue 93	1360	173	253348
Sue 94	1360	175	253349
Sue 95	1360	177	253350
Sue 96	1360	179	253351
Sue 97	1360	181	253352
Sue 98	1360	183	253353
Sue 99	1360	185	253354
Sue 100	1360	187	253355
Sue 101	1360	189	253356

Aug 20 10 45 AM '93

 RECEIVED
 BLM
 ARIZONA FIELD OFFICE

44 604

ORIGINAL LOCATION NOTICES(Including Amended Location Notices of Certain Aforesaid Claims)

<u>Claim</u>	<u>Book or Docket</u>	<u>Page</u>	<u>BLM Serial No. (AMC)</u>
Sue 102	1360	191	253357
Sue 103	1360	193	253358
Sue 104	1360	195	253359
Sue 105	1360	197	253360
Sue 116	1360	199	253361
Sue 117	1360	201	253362
Sue 118	1360	203	253363
Sue 119	1360	205	253364
Sue 201	1360	207	253365
TW 12	1360	241	253366
TW 13	1360	243	253367
TW 14	1360	245	253368
Amended	1381	901	
TW 15	1360	247	253369
TW 16	1360	249	253370
TW 17	1360	251	253371
TW 18	1360	253	253372
TW 19	1360	255	253373
TW 20	1360	257	253374
TW 21	1360	259	253375
TW 22	1360	261	253376
TW 23	1360	263	253377
TW 24	1360	265	253378
TW 25	1360	267	253379
TW 26	1360	269	253380
TW 29	1360	271	253381
TW 30	1360	273	253382
TW 31	1360	275	253383
TW 32	1360	277	253384
TW 33	1360	279	253385
TW 34	1360	281	253386
TW 35	1360	283	253387
TW 36	1360	285	253388
TW 37	1360	287	253389
TW 38	1360	289	253390
TW 39	1360	291	253391
TW 40	1360	293	253392
TW 41	1360	295	253393
TW 42	1360	297	253394
TW 43	1360	299	253395
TW 44	1360	301	253396
TW 45	1360	303	253397
TW 46	1360	305	253398
TW 47	1360	307	253399

RECEIVED
BLM
ARIZONA STATE OFFICE
Aug 20 10 45 AM '93

43
Boak

ORIGINAL LOCATION NOTICES(Including Amended Location Notices of Certain Aforesaid Claims)

<u>Claim</u>	<u>Book or Docket</u>	<u>Page</u>	<u>BLM Serial No.</u> <u>(AMC)</u>
TW 48	1360	309	253400
TW 49	1360	311	253401
TW 50	1360	313	253402
TW 51	1360	315	253403
TW 52	1360	317	253404
TW 53	1360	319	253405
TW 54	1360	321	253406
TW 55	1360	323	253407
TW 56	1360	325	253408
TW 57	1360	327	253409
TW 58	1360	329	253410
TW 59	1360	331	253411
TW 60	1360	333	253412
TW 61	1360	335	253413
TW 62	1360	337	253414
TW 63	1360	339	253415
TW 64	1360	341	253416
TW 65	1360	343	253417
TW 66	1360	345	253418
TW 67	1360	347	253419
TW 68	1360	349	253420
TW 69	1360	351	253421
TW 70	1360	353	253422
TW 71	1360	355	253423
TW 72	1360	357	253424
TW 73	1360	359	253425
TW 74	1360	361	253426
TW 75	1360	363	253427
TW 102	1360	365	253428
TW 103	1360	367	253429
TW 104	1360	369	253430
Copper Butte 7	1359	973	253455
Copper Butte 20	1359	975	253456
Copper Butte 21	1359	977	253457
Copper Butte 22	1359	979	253458
Terra 1	1360	209	253460
Terra 2	1360	211	253461
Amended	1381	895	
Terra 3	1360	213	253462
Terra 4	1360	215	253463
Terra 5	1360	217	253464
Terra 6	1360	219	253465
Terra 7	1360	221	253466
Terra 8	1360	223	253467

RECEIVED
BLM
ARIZONA DISTRICT OFFICE
Aug 20 10 45 AM '93

43
604

ORIGINAL LOCATION NOTICES(Including Amended Location Notices of Certain Aforesaid Claims)

<u>Claim</u>	<u>Book or Docket</u>	<u>Page</u>	<u>BLM Serial No. (AMC)</u>
Terra 9	1360	225	253468
Terra 10	1360	227	253469
Terra 11	1360	229	253470
Terra 12	1360	231	253471
Terra 13	1360	233	253472
Terra 14	1360	235	253473
Amended	1381	897	
Terra 15	1360	237	253474
Amended	1381	899	
Terra 16	1360	239	253475
Walnut Canyon 1	1360	295	253476
Walnut Canyon 2	1360	393	253477
Walnut Canyon 3	1360	391	253478
Walnut Canyon 4	1360	389	253479
Walnut Canyon 5	1360	387	253480
Walnut Canyon 6	1360	385	253481
Walnut Canyon 7	1360	383	253482
Walnut Canyon 8	1360	381	253483
Walnut Canyon 14	1360	377	253485
Walnut Canyon 15	1360	375	253486
Walnut Canyon 18	1360	373	253487
Walnut Canyon 19	1360	371	253488 253488
Butte #1	1553	378	289373
Butte #2	1553	379	289374
Sue 65	1869	958-959	325895
Sue 70	1869	960-961	325896

RECEIVED
BLM
LAND OFFICE
Aug 20 10 45 AM '93


253488

Duplicate
Payment

24

Edward C. John
 E. C. John for ASARCO Incorporated

SUBSCRIBED and sworn to before me this 18th day of August, 1993.



Rosa M. Aguirre
 Notary Public

190
191

UNITED STATES
DEPARTMENT OF THE INTERIOR
BUREAU OF LAND MANAGEMENT

RECEIPT AND ACCOUNTING ADVICE

NO. 2044304

4679Z

08/20/93

Subject: CLAIM RENTAL FEE 1993 & 1994 (1084)

2	4	13
2	4	28

216,800.00 ✓
400.00

Applicant:

ASARCO INC.
BOX 8
HAYDEN AZ 85835

Remitter:

SAME CK # 55004750

Assignor:

LEASE MANAGEMENT DATA										<input type="checkbox"/> NEW		<input type="checkbox"/> UPDATE		<input type="checkbox"/> PAYMENT										
ORIGINAL SERIAL NO.				ASG.		TYPE		ST.		CTY.		FUND SYMBOL				ACRES/UNITS		RATE						
AMC 253273, ET AL																								
AMOUNT		ANV. DATE		EXP. DATE		BILL CYC.		S/C		DISTRICT		NEXT BILL		MISC. DATA		U of M		ACTUAL UNITS						
ASSIGNMENT SERIAL NO.				ASG.		TYPE		ST.		CTY.		FUND SYMBOL				ACRES/UNITS		RATE						
AMOUNT		ANV. DATE		EXP. DATE		BILL CYC.		S/C		DISTRICT		NEXT BILL		MISC. DATA		U of M		ACTUAL UNITS						
APPLY REMITTANCE										Remarks: <i>Lois J. Carmel 2-10-94</i> <i>\$200.00 93 Rental duplicated</i> <i>For 325895, 325896</i> <i>Lois J. Carmel 1-24-94</i> <i>Overpayment</i> BY: <i>Lois J. Carmel</i> DATE: <i>8-23-93</i>														
ACTION		FUND SYMBOL				CTY.		AMOUNT																
FILING FEE																								
RENTAL																								
UNEARNED																								
REFUND								<i>400.00</i>																
TOTAL																								
AMOUNT DUE																								
<input type="checkbox"/> Lease in Escrow? <input type="checkbox"/> KGS? <input type="checkbox"/> Auto Escalates? <input type="checkbox"/> Auto Renew?										OF Interest? Operating Rights? Operator Bond Filed?														
										FOR MMS USE ONLY														
										BILLEE					NUMBER					FOREST REFUGE				
										OCS SECTION					CODE									

4

RECEIVED
B.L.M. AZ STATE OFFICE
DEC 15 2 35 PM '92
PHOENIX, ARIZONA
Being

2532
2893

ORIGINAL LOCATION NOTICES(Including Amended Location Notices of Certain Aforesaid Claims)

<u>Claim</u>	<u>Book or Docket</u>	<u>Page</u>	<u>BLM Serial No. (AMC)</u>
Cochise 2	1359	971	253273
Junebug 2	1359	983	253274
Buckeye 3	1359	963	253275
Buckeye 4	1359	965	253276
Buckeye 5	1359	967	253277
Buckeye 10	1359	969	253278
Somnambulant 1	1360	035	253279
Somnambulant 2	1360	037	253280
Somnambulant 3	1360	039	253281
Somnambulant 4	1360	041	253282
Somnambulant 5	1360	043	253283
Somnambulant 6	1360	045	253284
Somnambulant 7	1360	047	253285
Somnambulant 8	1360	049	253286
Somnambulant 9	1360	051	253287
Somnambulant 10	1360	053	253288
Somnambulant 11	1360	055	253289
Somnambulant 12	1360	057	253290
Somnambulant 13	1360	059	253291
Somnambulant 14	1360	061	253292
Sue 37	1360	063	253293
Sue 38	1360	065	253294
Amended	1381	883	
Sue 39	1360	067	253295
Sue 40	1360	069	253296
Amended	1381	885	
Sue 41	1360	071	253297
Amended	1381	887	
Sue 42	1360	073	253298
Amended	1381	889	
Sue 43	1360	075	253299
Amended	1381	891	
Sue 44	1360	077	253300
Sue 45	1360	079	253301
Amended	1381	893	
Sue 46	1360	081	253302
Sue 48	1360	083	253303
Sue 49	1360	085	253304
Sue 50	1360	087	253305
Sue 51	1360	089	253306
Sue 52	1360	091	253307
Sue 53	1360	093	253308
Sue 54	1360	095	253309
Sue 55	1360	097	253310

RECEIVED
B.L.M. AZ STATE OFFICE
DEC 15 2 35 PM '92
PHOENIX, ARIZONA

38 Def

ORIGINAL LOCATION NOTICES(Including Amended Location Notices of Certain Aforesaid Claims)

<u>Claim</u>	<u>Book or Docket</u>	<u>Page</u>	<u>BLM Serial No. (AMC)</u>
Sue 56	1360	099	253311
Sue 57	1360	101	253312
Sue 58	1360	103	253313
Sue 59	1360	105	253314
Sue 60	1360	107	253315
Sue 61	1360	109	253316
Sue 62	1360	111	253317
Sue 63	1360	113	253318
Sue 64	1360	115	253319
Sue 65	1360	117	253320
Sue 66	1360	119	253321
Sue 67	1360	121	253322
Sue 69	1360	125	253324
Sue 70	1360	127	253325
Sue 71	1360	129	253326
Sue 72	1360	131	253327
Sue 73	1360	133	253328
Sue 74	1360	135	253329
Sue 75	1360	137	253330
Sue 76	1360	139	253331
Sue 77	1360	141	253332
Sue 78	1360	143	253333
Sue 79	1360	145	253334
Sue 80	1360	147	253335
Sue 81	1360	149	253336
Sue 82	1360	151	253337
Sue 83	1360	153	253338
Sue 84	1360	155	253339
Sue 85	1360	157	253340
Sue 86	1360	159	253341
Sue 87	1360	161	253342
Sue 88	1360	163	253343
Sue 89	1360	165	253344
Sue 90	1360	167	253345
Sue 91	1360	169	253346
Sue 92	1360	171	253347
Sue 93	1360	173	253348
Sue 94	1360	175	253349
Sue 95	1360	177	253350
Sue 96	1360	179	253351
Sue 97	1360	181	253352
Sue 98	1360	183	253353
Sue 99	1360	185	253354
Sue 100	1360	187	253355

RECEIVED
B.L.M. AZ STATE OFFICE
Dec 15 2 35 PM '92
PHOENIX, ARIZONA

44
Bab

ORIGINAL LOCATION NOTICES(Including Amended Location Notices of Certain Aforesaid Claims)

<u>Claim</u>	<u>Book or Docket</u>	<u>Page</u>	<u>BLM Serial No. (AMC)</u>
Sue 101	1360	189	253356
Sue 102	1360	191	253357
Sue 103	1360	193	253358
Sue 104	1360	195	253359
Sue 105	1360	197	253360
Sue 116	1360	199	253361
Sue 117	1360	201	253362
Sue 118	1360	203	253363
Sue 119	1360	205	253364
Sue 201 -	1360	207	253365
TW 12	1360	241	253366
TW 13	1360	243	253367
TW 14	1360	245	253368
Amended	1381	901	
TW 15	1360	247	253369
TW 16	1360	249	253370
TW 17	1360	251	253371
TW 18	1360	253	253372
TW 19	1360	255	253373
TW 20	1360	257	253374
TW 21	1360	259	253375
TW 22	1360	261	253376
TW 23	1360	263	253377
TW 24	1360	265	253378
TW 25	1360	267	253379
TW 26	1360	269	253380
TW 29	1360	271	253381
TW 30	1360	273	253382
TW 31	1360	275	253383
TW 32	1360	277	253384
TW 33	1360	279	253385
TW 34	1360	281	253386
TW 35	1360	283	253387
TW 36	1360	285	253388
TW 37	1360	287	253389
TW 38	1360	289	253390
TW 39	1360	291	253391
TW 40	1360	293	253392
TW 41	1360	295	253393
TW 42	1360	297	253394
TW 43	1360	299	253395
TW 44	1360	301	253396
TW 45	1360	303	253397
TW 46	1360	305	253398

RECEIVED
BLM, AZ STATE OFFICE
DEC 15 2 35 PM '92
PHOENIX, ARIZONA

43
Bak

ORIGINAL LOCATION NOTICES(Including Amended Location Notices of Certain Aforesaid Claims)

<u>Claim</u>	<u>Book or Docket</u>	<u>Page</u>	<u>BLM Serial No. (AMC)</u>
TW 47	1360	307	253399
TW 48	1360	309	253400
TW 49	1360	311	253401
TW 50	1360	313	253402
TW 51	1360	315	253403
TW 52	1360	317	253404
TW 53	1360	319	253405
TW 54	1360	321	253406
TW 55	1360	323	253407
TW 56	1360	325	253408
TW 57	1360	327	253409
TW 58	1360	329	253410
TW 59	1360	331	253411
TW 60	1360	333	253412
TW 61	1360	335	253413
TW 62	1360	337	253414
TW 63	1360	339	253415
TW 64	1360	341	253416
TW 65	1360	343	253417
TW 66	1360	345	253418
TW 67	1360	347	253419
TW 68	1360	349	253420
TW 69	1360	351	253421
TW 70	1360	353	253422
TW 71	1360	355	253423
TW 72	1360	357	253424
TW 73	1360	359	253425
TW 74	1360	361	253426
TW 75	1360	363	253427
TW 102	1360	365	253428
TW 103	1360	367	253429
TW 104	1360	369	253430
Copper Butte 7	1359	973	253455
Copper Butte 20	1359	975	253456
Copper Butte 21	1359	977	253457
Copper Butte 22	1359	979	253458
Terra 1	1360	209	253460
Terra 2	1360	211	253461
Amended	1381	895	
Terra 3	1360	213	253462
Terra 4	1360	215	253463
Terra 5	1360	217	253464
Terra 6	1360	219	253465
Terra 7	1360	221	253466

RECEIVED
BLM AZ STATE OFFICE
DEC 15 2 35 PM '92

43 Bat

ORIGINAL LOCATION NOTICES(Including Amended Location Notices of Certain Aforesaid Claims)

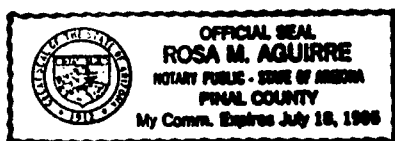
<u>Claim</u>	<u>Book or Docket</u>	<u>Page</u>	<u>BLM Serial No. (AMC)</u>
Terra 8	1360	223	253467
Terra 9	1360	225	253468
Terra 10	1360	227	253469
Terra 11	1360	229	253470
Terra 12	1360	231	253471
Terra 13	1360	233	253472
Terra 14	1360	235	253473
Amended	1381	897	
Terra 15	1360	237	253474
Amended	1381	899	
Terra 16	1360	239	253475
Walnut Canyon 1	1360	295	253476
Walnut Canyon 2	1360	393	253477
Walnut Canyon 3	1360	391	253478
Walnut Canyon 4	1360	389	253479
Walnut Canyon 5	1360	387	253480
Walnut Canyon 6	1360	385	253481
Walnut Canyon 7	1360	383	253482
Walnut Canyon 8	1360	381	253483
Walnut Canyon 14	1360	377	253485
Walnut Canyon 15	1360	375	253486
Walnut Canyon 18	1360	373	253487
Walnut Canyon 19	1360	371	235488
Butte #1	1553	378	289373
Butte #2	1553	379	289374

353488

Edward John
 E. C. John for ASARCO Incorporated

PHOENIX, ARIZONA

Dec 15 2 35 PM '92

RECEIVED
B.L.M. AZ STATE OFFICESUBSCRIBED and sworn to before me this 23rd day of Nov., 1992.

Rosa M. Aguirre
 Notary Public

23 Nov

289373
253273

Page 1 of 6 ~~289373~~

SR
y

AFFIDAVIT OF LABOR PERFORMED
AND IMPROVEMENTS MADE

RECEIVED
B.L.M. AZ STATE OFFICE
NOV 21 11 14 AM '91
PHOENIX, ARIZONA

STATE OF ARIZONA
COUNTY OF PINAL

}
}
} ss

E. C. John, acting for ASARCO Incorporated, claimant, being first duly sworn, deposes and says that he is a citizen of the United States, more than eighteen years of age and resides at Kearny in Pinal County, State of Arizona, and is personally acquainted with the claims listed below;

that the said mining claims are all contiguous and are consolidated into one group for common exploration and development;

that the said claims are situated in the Cochran-Copper Butte Mining District, Pinal County, Arizona, the location notices of which are recorded in the office of the County Recorder of said county;

that between the 1st day of September, 1990, and the 30th day of August, 1991, at least nineteen thousand one hundred dollars (\$19,100) worth of work and/or improvements were made by and at the expense of ASARCO Incorporated, owner of said claims, for the purpose of complying with the laws of the United States pertaining to annual assessment work.

Said work consisted of drilling drill holes CB-127, CB128, CB129 and CB130 from the surface to a depth of 99 feet, drilling holes CB-131 and CB-132 from the surface to a depth 800 feet, and doing maintenance work on the access roads. Brown Drilling Company and Drilling Services Company, contractors, performed the drilling and ASARCO Inc. personnel did the extensive road maintenance work.

The location notices of the following claims are located in Sections 23, 24, 25, 26, 27, 33, 34 and 35, Township 3 South, Range 12 East; Section 4, Township 4 South, Range 12 East; and Sections 19 and 30, Township 3 South, Range 13 East, G. & S. R. B. & M.

2532
2893

ORIGINAL LOCATION NOTICES(Including Amended Location Notices of Certain Aforesaid Claims)

<u>Claim</u>	<u>Book or Docket</u>	<u>Page</u>	<u>BLM Serial No. (AMC)</u>
Cochise 2✓	1359	971	253273
Junebug 2✓	1359	983	253274
Buckeye 3	1359	963	253275
Buckeye 4	1359	965	253276
Buckeye 5	1359	967	253277
Buckeye 10✓	1359	969	253278
Somnambulant 1	1360	035	253279
Somnambulant 2	1360	037	253280
Somnambulant 3	1360	039	253281
Somnambulant 4	1360	041	253282
Somnambulant 5	1360	043	253283
Somnambulant 6	1360	045	253284
Somnambulant 7	1360	047	253285
Somnambulant 8	1360	049	253286
Somnambulant 9	1360	051	253287
Somnambulant 10	1360	053	253288
Somnambulant 11	1360	055	253289
Somnambulant 12	1360	057	253290
Somnambulant 13	1360	059	253291
Somnambulant 14	1360	061	253292
Sue 37	1360	063	253293
Sue 38	1360	065	253294
Amended	1381	883	
Sue 39	1360	067	253295
Sue 40	1360	069	253296
Amended	1381	885	
Sue 41	1360	071	253297
Amended	1381	887	
Sue 42	1360	073	253298
Amended	1381	889	
Sue 43	1360	075	253299
Amended	1381	891	
Sue 44	1360	077	253300
Sue 45	1360	079	253301
Amended	1381	893	
Sue 46	1360	081	253302
Sue 48	1360	083	253303
Sue 49	1360	085	253304
Sue 50	1360	087	253305
Sue 51	1360	089	253306
Sue 52	1360	091	253307
Sue 53	1360	093	253308
Sue 54	1360	095	253309
Sue 55	1360	097	253310
Sue 56	1360	099	253311

RECEIVED
BLM AZ STATE OFFICE
NOV 21 11 14 AM '91
PHOENIX, ARIZONA

ORIGINAL LOCATION NOTICES(Including Amended Location Notices of Certain Aforesaid Claims)

<u>Claim</u>	<u>Book or Docket</u>	<u>Page</u>	<u>BLM Serial No. (AMC)</u>
Sue 57	1360	101	253312
Sue 58	1360	103	253313
Sue 59	1360	105	253314
Sue 60	1360	107	253315
Sue 61	1360	109	253316
Sue 62	1360	111	253317
Sue 63	1360	113	253318
Sue 64	1360	115	253319
Sue 65	1360	117	253320
Sue 66	1360	119	253321
Sue 67	1360	121	253322
Sue 68	1360	123	253323
Sue 69	1360	125	253324
Sue 70	1360	127	253325
Sue 71	1360	129	253326
Sue 72	1360	131	253327
Sue 73	1360	133	253328
Sue 74	1360	135	253329
Sue 75	1360	137	253330
Sue 76	1360	139	253331
Sue 77	1360	141	253332
Sue 78	1360	143	253333
Sue 79	1360	145	253334
Sue 80	1360	147	253335
Sue 81	1360	149	253336
Sue 82	1360	151	253337
Sue 83	1360	153	253338
Sue 84	1360	155	253339
Sue 85	1360	157	253340
Sue 86	1360	159	253341
Sue 87	1360	161	253342
Sue 88	1360	163	253343
Sue 89	1360	165	253344
Sue 90	1360	167	253345
Sue 91	1360	169	253346
Sue 92	1360	171	253347
Sue 93	1360	173	253348
Sue 94	1360	175	253349
Sue 95	1360	177	253350
Sue 96	1360	179	253351
Sue 97	1360	181	253352
Sue 98	1360	183	253353
Sue 99	1360	185	253354
Sue 100	1360	187	253355
Sue 101	1360	189	253356

RECEIVED
B.L.M. AZ STATE OFFICE
NOV 21 11 24 AM '91
PHOENIX, ARIZONA

ORIGINAL LOCATION NOTICES(Including Amended Location Notices of Certain Aforesaid Claims)

<u>Claim</u>	<u>Book or Docket</u>	<u>Page</u>	<u>BLM Serial No. (AMC)</u>
Sue 102	1360	191	253357
Sue 103	1360	193	253358
Sue 104	1360	195	253359
Sue 105	1360	197	253360
Sue 116	1360	199	253361
Sue 117	1360	201	253362
Sue 118	1360	203	253363
Sue 119	1360	205	253364
Sue 201	1360	207	253365
TW 12	1360	241	253366
TW 13	1360	243	253367
TW 14	1360	245	253368
Amended	1381	901	
TW 15	1360	247	253369
TW 16	1360	249	253370
TW 17	1360	251	253371
TW 18	1360	253	253372
TW 19	1360	255	253373
TW 20	1360	257	253374
TW 21	1360	259	253375
TW 22	1360	261	253376
TW 23	1360	263	253377
TW 24	1360	265	253378
TW 25	1360	267	253379
TW 26	1360	269	253380
TW 29	1360	271	253381
TW 30	1360	273	253382
TW 31	1360	275	253383
TW 32	1360	277	253384
TW 33	1360	279	253385
TW 34	1360	281	253386
TW 35	1360	283	253387
TW 36	1360	285	253388
TW 37	1360	287	253389
TW 38	1360	289	253390
TW 39	1360	291	253391
TW 40	1360	293	253392
TW 41	1360	295	253393
TW 42	1360	297	253394
TW 43	1360	299	253395
TW 44	1360	301	253396
TW 45	1360	303	253397
TW 46	1360	305	253398
TW 47	1360	307	253399
TW 48	1360	309	253400

RECEIVED
 B.L.M. AZ STATE OFFICE
 NOV 21 11 15 AM '91
 PHOENIX, ARIZONA

ORIGINAL LOCATION NOTICES(Including Amended Location Notices of Certain Aforesaid Claims)

<u>Claim</u>	<u>Book or Docket</u>	<u>Page</u>	<u>BLM Serial No.</u> <u>(AMC)</u>
TW 49	1360	311	253401
TW 50	1360	313	253402
TW 51	1360	315	253403
TW 52	1360	317	253404
TW 53	1360	319	253405
TW 54	1360	321	253406
TW 55	1360	323	253407
TW 56	1360	325	253408
TW 57	1360	327	253409
TW 58	1360	329	253410
TW 59	1360	331	253411
TW 60	1360	333	253412
TW 61	1360	335	253413
TW 62	1360	337	253414
TW 63	1360	339	253415
TW 64	1360	341	253416
TW 65	1360	343	253417
TW 66	1360	345	253418
TW 67	1360	347	253419
TW 68	1360	349	253420
TW 69	1360	351	253421
TW 70	1360	353	253422
TW 71	1360	355	253423
TW 72	1360	357	253424
TW 73	1360	359	253425
TW 74	1360	361	253426
TW 75	1360	363	253427
TW 102	1360	365	253428
TW 103	1360	367	253429
TW 104	1360	369	253430
Copper Butte 7	1359	973	253455
Copper Butte 20	1359	975	253456
Copper Butte 21	1359	977	253457
Copper Butte 22	1359	979	253458
Terra 1	1360	209	253460
Terra 2	1360	211	253461
Amended	1381	895	
Terra 3	1360	213	253462
Terra 4	1360	215	253463
Terra 5	1360	217	253464
Terra 6	1360	219	253465
Terra 7	1360	221	253466
Terra 8	1360	223	253467
Terra 9	1360	225	253468
Terra 10	1360	227	253469

PHOENIX, ARIZONA

NOV 21 11 15 AM '91

RECEIVED
B.L.M. AZ STATE OFFICE

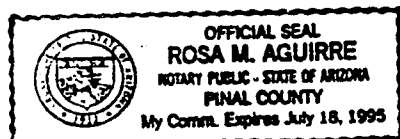
ORIGINAL LOCATION NOTICES

(Including Amended Location Notices of Certain Aforesaid Claims)

<u>Claim</u>	<u>Book or Docket</u>	<u>Page</u>	<u>BLM Serial No. (AMC)</u>
Terra 11	1360	229	253470
Terra 12	1360	231	253471
Terra 13	1360	233	253472
Terra 14	1360	235	253473
Amended	1381	897	
Terra 15	1360	237	253474
Amended	1381	899	
Terra 16	1360	239	253475
Walnut Canyon 1	1360	295	253476
Walnut Canyon 2	1360	393	253477
Walnut Canyon 3	1360	391	253478
Walnut Canyon 4	1360	389	253479
Walnut Canyon 5	1360	387	253480
Walnut Canyon 6	1360	385	253481
Walnut Canyon 7	1360	383	253482
Walnut Canyon 8	1360	381	253483
Walnut Canyon 14	1360	377	253485
Walnut Canyon 15	1360	375	253486
Walnut Canyon 18	1360	373	253487
Walnut Canyon 19	1360	371	235488. 253488
Butte #1	1553	378	289373
Butte #2	1553	379	289374. 20

Edward C. John
E. C. John for ASARCO Incorporated

SUBSCRIBED and sworn to before me this 25th day of November 1999.



Rosa M. Aguirre
Notary Public

RECEIVED
BLM AZ STATE OFFICE
NOV 21 11 15 AM '91
PHOENIX, ARIZONA

AMC 253273

AMENDED

AFFIDAVIT OF LABOR PERFORMED

AND IMPROVEMENTS MADE

STATE OF ARIZONA)
) ss
COUNTY OF PINAL)

E. C. John, acting for ASARCO Incorporated, claimant, being first duly sworn, deposes and says that he is a citizen of the United States, more than eighteen years of age and resides at Kearny in Pinal County, State of Arizona, and is personally acquainted with the claims listed below;

that the said mining claims are all contiguous and are consolidated into one group for common exploration and development;

that the said claims are situated in the Cochran-Copper Butte Mining District, Pinal County, Arizona, the location notices of which are recorded in the office of the County Recorder of said county;

that between the 7th day of June, 1990, and the 22nd day of June, 1990, at least nineteen thousand two hundred dollars (\$19,200) worth of work and/or improvements were made by and at the expense of ASARCO Incorporated, owner of said claims, for the purpose of complying with the laws of the United States pertaining to annual assessment work.

Said work consisted of drilling drill hole CB-123 from the depth of 1,298 feet to a depth of 1,600 feet, drilling hole CB-125 from the surface to a depth of two hundred and fifty feet, and doing maintenance work on the access roads. Longyear Drilling Company, contractor, performed the drilling and ASARCO Inc. personnel did the road maintenance work.

The location notices of the following claims are located in Sections 23, 24, 25, 26, 27, 33, 34 and 35, Township 3 South, Range 12 East; Section 4, Township 4 South, Range 12 East; and Sections 19 and 30, Township 3 South, Range 13 East, G. & S. R. B. & M.

PHOENIX, ARIZONA
DEC 21 12 29 PM '90
RECEIVED
B.L.M. AZ STATE OFFICE

AMENDEDORIGINAL LOCATION NOTICES(Including Amended Location Notices of Certain Aforesaid Claims)

<u>Claim</u>	<u>Book or Docket</u>	<u>Page</u>	<u>BLM Serial No. (AMC)</u>
Cochise 2	1359	971	253273
Junebug 2	1359	983	253274
Buckeye 3	1359	963	253275
Buckeye 4	1359	965	253276
Buckeye 5	1359	967	253277
Buckeye 10	1359	969	253278
Somnambulant 1	1360	035	253279
Somnambulant 2	1360	037	253280
Somnambulant 3	1360	039	253281
Somnambulant 4	1360	041	253282
Somnambulant 5	1360	043	253283
Somnambulant 6	1360	045	253284
Somnambulant 7	1360	047	253285
Somnambulant 8	1360	049	253286
Somnambulant 9	1360	051	253287
Somnambulant 10	1360	053	253288
Somnambulant 11	1360	055	253289
Somnambulant 12	1360	057	253290
Somnambulant 13	1360	059	253291
Somnambulant 14	1360	061	253292
Sue 37	1360	063	253293
Sue 38	1360	065	253294
Amended	1381	883	
Sue 39	1360	067	253295
Sue 40	1360	069	253296
Amended	1381	885	
Sue 41	1360	071	253297
Amended	1381	887	
Sue 42	1360	073	253298
Amended	1381	889	
Sue 43	1360	075	253299
Amended	1381	891	
Sue 44	1360	077	253300
Sue 45	1360	079	253301
Amended	1381	893	
Sue 46	1360	081	253302
Sue 48	1360	083	253303
Sue 49	1360	085	253304
Sue 50	1360	087	253305
Sue 51	1360	089	253306
Sue 52	1360	091	253307
Sue 53	1360	093	253308
Sue 54	1360	095	253309
Sue 55	1360	097	253310
Sue 56	1360	099	253311

RECEIVED
BLM AZ STATE OFFICE
DEC 21 12 29 PM '90
PHOENIX, ARIZONA

AMENDEDORIGINAL LOCATION NOTICES(Including Amended Location Notices of Certain Aforesaid Claims)

<u>Claim</u>	<u>Book or Docket</u>	<u>Page</u>	<u>BLM Serial No. (AMC)</u>
Terra 11	1360	229	253470
Terra 12	1360	231	253471
Terra 13	1360	233	253472
Terra 14	1360	235	253473
Amended	1381	897	
Terra 15	1360	237	253474
Amended	1381	899	
Terra 16	1360	239	253475
Walnut Canyon 1	1360	295	253476
Walnut Canyon 2	1360	393	253477
Walnut Canyon 3	1360	391	253478
Walnut Canyon 4	1360	389	253479
Walnut Canyon 5	1360	387	253480
Walnut Canyon 6	1360	385	253481
Walnut Canyon 7	1360	383	253482
Walnut Canyon 8	1360	381	253483
Walnut Canyon 14	1360	377	253485
Walnut Canyon 15	1360	375	253486
Walnut Canyon 18	1360	373	253487
Walnut Canyon 19	1360	371	235488
Butte #1	1553	378	289373
Butte #2	1553	379	289374


E. C. John for ASARCO Incorporated

SUBSCRIBED and sworn to before me this 21st day of December, 1990.


Ettie S. Crossland
Notary Public

My commission expires
8/18/94


PHOENIX, ARIZONA
Dec 21 12 29 PM '90
RECEIVED
B.L.M. AZ STATE OFFICE

AMENDEDORIGINAL LOCATION NOTICES(Including Amended Location Notices of Certain Aforesaid Claims)

<u>Claim</u>	<u>Book or Docket</u>	<u>Page</u>	<u>BLM Serial No.</u> <u>(AMC)</u>
Cochise 2	1359	971	253273


E. C. John for ASARCO Incorporated

SUBSCRIBED and sworn to before me this 21st day of December, 1990.


Notary Public
My commission expires
8/18/94

RECEIVED
BLM AZ STATE OFFICE
DEC 21 12 29 PM '90
PHOENIX, ARIZONA

6/4/5

1709-138

Page 1 of 6

AFFIDAVIT OF LABOR PERFORMED

AND IMPROVEMENTS MADE

STATE OF ARIZONA
COUNTY OF PINAL

} ss 253 273
} 289 373 SG
}



OFFICIAL RECORDS OF
PINAL COUNTY RECORDER
KATHLEEN C. FELIX

DATE: 14NOV90 TIME: 11
FEE: \$6.00 \$4.00 \$5.
PAGES: 006
DOCKET: 1709 PAGE: 13
INSTRUMENT # 993199

E. C. John, acting for ASARCO Incorporated, claimant, being first duly sworn, deposes and says that he is a citizen of the United States, more than eighteen years of age and resides at Kearny in Pinal County, State of Arizona, and is personally acquainted with the claims listed below;

that the said mining claims are all contiguous and are consolidated into one group for common exploration and development;

that the said claims are situated in the Cochran-Copper Butte Mining District, Pinal County, Arizona, the location notices of which are recorded in the office of the County Recorder of said county;

that between the 7th day of June, 1990, and the 22nd day of June, 1990, at least nineteen thousand two hundred dollars (\$19,200) worth of work and/or improvements were made by and at the expense of ASARCO Incorporated, owner of said claims, for the purpose of complying with the laws of the United States pertaining to annual assessment work.

Said work consisted of drilling drill hole CB-123 from the depth of 1,298 feet to a depth of 1,600 feet, drilling hole CB-125 from the surface to a depth of two hundred and fifty feet, and doing maintenance work on the access roads. Longyear Drilling Company, contractor, performed the drilling and ASARCO Inc. personnel did the road maintenance work.

The location notices of the following claims are located in Sections 23, 24, 25, 26, 27, 33, 34 and 35, Township 3 South, Range 12 East; Section 4, Township 4 South, Range 12 East; and Sections 19 and 30, Township 3 South, Range 13 East, G. & S. R. B. & M.

RECEIVED
BLM. AZ STATE OFFICE
DEC 4 2 44 PM '90
PHOENIX, ARIZONA

Fee Paid
up

192

ORIGINAL LOCATION NOTICES(Including Amended Location Notices of Certain Aforesaid Claims)

<u>Claim</u>	<u>Book or Docket</u>	<u>Page</u>	<u>BLM Serial No.</u> <u>(AMC)</u>
Cochise	1359	971	253273.
Junebug 2	1359	983	253274.
Buckeye 3	1359	963	253275.
Buckeye 4	1359	965	253276.
Buckeye 5	1359	967	253277.
Buckeye 10	1359	969	253278.
Somnambulant 1	1360	035	253279.
Somnambulant 2	1360	037	253280.
Somnambulant 3	1360	039	253281.
Somnambulant 4	1360	041	253282.
Somnambulant 5	1360	043	253283.
Somnambulant 6	1360	045	253284.
Somnambulant 7	1360	047	253285.
Somnambulant 8	1360	049	253286.
Somnambulant 9	1360	051	253287.
Somnambulant 10	1360	053	253288.
Somnambulant 11	1360	055	253289.
Somnambulant 12	1360	057	253290.
Somnambulant 13	1360	059	253291.
Somnambulant 14	1360	061	253292.
Sue 37	1360	063	253293.
Sue 38	1360	065	253294.
Amended	1381	883	
Sue 39	1360	067	253295.
Sue 40	1360	069	253296.
Amended	1381	885	
Sue 41	1360	071	253297.
Amended	1381	887	
Sue 42	1360	073	253298.
Amended	1381	889	
Sue 43	1360	075	253299.
Amended	1381	891	
Sue 44	1360	077	253300.
Sue 45	1360	079	253301.
Amended	1381	893	
Sue 46	1360	081	253302.
Sue 48	1360	083	253303.
Sue 49	1360	085	253304.
Sue 50	1360	087	253305.
Sue 51	1360	089	253306.
Sue 52	1360	091	253307.
Sue 53	1360	093	253308.
Sue 54	1360	095	253309.
Sue 55	1360	097	253310.
Sue 56	1360	099	253311.

RECEIVED
B.L.M. AZ STATE OFFICE
Dec 4 2 45 PM '90
PHOENIX, ARIZONA

ORIGINAL LOCATION NOTICES(Including Amended Location Notices of Certain Aforesaid Claims)

<u>Claim</u>	<u>Book or Docket</u>	<u>Page</u>	<u>BLM Serial No.</u> <u>(AMC)</u>
Sue 57	1360	101	253312 .
Sue 58	1360	103	253313 .
Sue 59	1360	105	253314 .
Sue 60	1360	107	253315 .
Sue 61	1360	109	253316 .
Sue 62	1360	111	253317 .
Sue 63	1360	113	253318 .
Sue 64	1360	115	253319 .
Sue 65	1360	117	253320 .
Sue 66	1360	119	253321 .
Sue 67	1360	121	253322 .
Sue 68	1360	123	253323 .
Sue 69	1360	125	253324 .
Sue 70	1360	127	253325 .
Sue 71	1360	129	253326 .
Sue 72	1360	131	253327 .
Sue 73	1360	133	253328 .
Sue 74	1360	135	253329 .
Sue 75	1360	137	253330 .
Sue 76	1360	139	253331 .
Sue 77	1360	141	253332 .
Sue 78	1360	143	253333 .
Sue 79	1360	145	253334 .
Sue 80	1360	147	253335 .
Sue 81	1360	149	253336 .
Sue 82	1360	151	253337 .
Sue 83	1360	153	253338 .
Sue 84	1360	155	253339 .
Sue 85	1360	157	253340 .
Sue 86	1360	159	253341 .
Sue 87	1360	161	253342 .
Sue 88	1360	163	253343 .
Sue 89	1360	165	253344 .
Sue 90	1360	167	253345 .
Sue 91	1360	169	253346 .
Sue 92	1360	171	253347 .
Sue 93	1360	173	253348 .
Sue 94	1360	175	253349 .
Sue 95	1360	177	253350 .
Sue 96	1360	179	253351 .
Sue 97	1360	181	253352 .
Sue 98	1360	183	253353 .
Sue 99	1360	185	253354 .
Sue 100	1360	187	253355 .
Sue 101	1360	189	253356 .

RECEIVED
B.L.M. AZ STATE OFFICE
DEC 4 2 45 PM '90

ORIGINAL LOCATION NOTICES(Including Amended Location Notices of Certain Aforesaid Claims)

<u>Claim</u>	<u>Book or Docket</u>	<u>Page</u>	<u>BLM Serial No.</u> <u>(AMC)</u>
Sue 102	1360	191	253357.
Sue 103	1360	193	253358.
Sue 104	1360	195	253359.
Sue 105	1360	197	253360.
Sue 116	1360	199	253361.
Sue 117	1360	201	253362.
Sue 118	1360	203	253363.
Sue 119	1360	205	253364.
Sue 201	1360	207	253365.
TW 12	1360	241	253366.
TW 13	1360	243	253367.
TW 14	1360	245	253368.
Amended	1381	901	
TW 15	1360	247	253369.
TW 16	1360	249	253370.
TW 17	1360	251	253371.
TW 18	1360	253	253372.
TW 19	1360	255	253373.
TW 20	1360	257	253374.
TW 21	1360	259	253375.
TW 22	1360	261	253376.
TW 23	1360	263	253377.
TW 24	1360	265	253378.
TW 25	1360	267	253379.
TW 26	1360	269	253380.
TW 29	1360	271	253381.
TW 30	1360	273	253382.
TW 31	1360	275	253383.
TW 32	1360	277	253384.
TW 33	1360	279	253385.
TW 34	1360	281	253386.
TW 35	1360	283	253387.
TW 36	1360	285	253388.
TW 37	1360	287	253389.
TW 38	1360	289	253390.
TW 39	1360	291	253391.
TW 40	1360	293	253392.
TW 41	1360	295	253393.
TW 42	1360	297	253394.
TW 43	1360	299	253395.
TW 44	1360	301	253396.
TW 45	1360	303	253397.
TW 46	1360	305	253398.
TW 47	1360	307	253399.
TW 48	1360	309	253400.

ORIGINAL LOCATION NOTICES(Including Amended Location Notices of Certain Aforesaid Claims)

<u>Claim</u>	<u>Book or Docket</u>	<u>Page</u>	<u>BLM Serial No.</u> <u>(AMC)</u>
TW 49	1360	311	253401.
TW 50	1360	313	253402.
TW 51	1360	315	253403.
TW 52	1360	317	253404.
TW 53	1360	319	253405.
TW 54	1360	321	253406.
TW 55	1360	323	253407.
TW 56	1360	325	253408.
TW 57	1360	327	253409.
TW 58	1360	329	253410.
TW 59	1360	331	253411.
TW 60	1360	333	253412.
TW 61	1360	335	253413.
TW 62	1360	337	253414.
TW 63	1360	339	253415.
TW 64	1360	341	253416.
TW 65	1360	343	253417.
TW 66	1360	345	253418.
TW 67	1360	347	253419.
TW 68	1360	349	253420.
TW 69	1360	351	253421.
TW 70	1360	353	253422.
TW 71	1360	355	253423.
TW 72	1360	357	253424.
TW 73	1360	359	253425.
TW 74	1360	361	253426.
TW 75	1360	363	253427.
TW 102	1360	365	253428.
TW 103	1360	367	253429.
TW 104	1360	369	253430.
Copper Butte 7	1359	973	253455.
Copper Butte 20	1359	975	253456.
Copper Butte 21	1359	977	253457.
Copper Butte 22	1359	979	253458.
Terra 1	1360	209	253460.
Terra 2	1360	211	253461.
Amended	1381	895	
Terra 3	1360	213	253462.
Terra 4	1360	215	253463.
Terra 5	1360	217	253464.
Terra 6	1360	219	253465.
Terra 7	1360	221	253466.
Terra 8	1360	223	253467.
Terra 9	1360	225	253468.
Terra 10	1360	227	253469.

RECEIVED
B.L.M. AZ STATE OFFICE
DEC 4 2 45 PM '90
PHOENIX, ARIZONA

ORIGINAL LOCATION NOTICES(Including Amended Location Notices of Certain Aforesaid Claims)

<u>Claim</u>	<u>Book or Docket</u>	<u>Page</u>	<u>BLM Serial No.</u> <u>(AMC)</u>
Terra 11	1360	229	253470
Terra 12	1360	231	253471
Terra 13	1360	233	253472
Terra 14	1360	235	253473
Amended	1381	897	
Terra 15	1360	237	253474
Amended	1381	899	
Terra 16	1360	239	253475
Walnut Canyon 1	1360	295	253476
Walnut Canyon 2	1360	393	253477
Walnut Canyon 3	1360	391	253478
Walnut Canyon 4	1360	389	253479
Walnut Canyon 5	1360	387	253480
Walnut Canyon 6	1360	385	253481
Walnut Canyon 7	1360	383	253482
Walnut Canyon 8	1360	381	253483
Walnut Canyon 14	1360	377	253485
Walnut Canyon 15	1360	375	253486
Walnut Canyon 18	1360	373	253487
Walnut Canyon 19	1360	371	235488
Butte #1	1553	378	289373
Butte #2	1553	379	289374


PHOENIX, ARIZONA

DEC 4 2 45 PM '90

RECEIVED
B.L.M. AZ STATE OFFICE20
1992

Edward C. John
 E. C. John for ASARCO Incorporated

SUBSCRIBED and sworn to before me this 5th day of November, 1990.



Judy Ann Buttery
 Notary Public

1627-058

954811

253273
289373
W

Page 1 of 6

AFFIDAVIT OF LABOR PERFORMED

AND IMPROVEMENTS MADE

STATE OF ARIZONA)
) ss
COUNTY OF PINAL)

E. C. John, acting for ASARCO Incorporated, claimant, being first duly sworn, deposes and says that he is a citizen of the United States, more than eighteen years of age and resides at Kearny in Pinal County, State of Arizona, and is personally acquainted with the claims listed below;

that the said mining claims are all contiguous and are consolidated into one group for common exploration and development;

that said claims are situated in the Cochran-Copper Butte Mining District, Pinal County, Arizona, the location notices of which are recorded in the office of the County Recorder of said county;

that between the 19th day of June, 1989, and the 19th day of July, 1989, at least nineteen thousand two hundred dollars (\$19,200) worth of work and/or improvements were made by and at the expense of ASARCO Incorporated, owner of said claims, for the purpose of complying with the laws of the United States pertaining to annual assessment work.

Said work consisted of drilling drill hole CB-123 from the depth of 623 feet to a depth of 1,298 feet, drilling hole CB-124 from the surface to a depth of two hundred (200) feet, and doing maintenance work on the access roads. Longyear Drilling Company, contractor, performed the drilling and ASARCO Inc. personnel did the road maintenance work.

The location notices of the following claims are located in Sections 23, 24, 25, 26, 27, 33, 34 and 35,, Township 3 South, Range 12 East; Section 4 , Township 4 South, Range 12 East; and Sections 19 and 30, Township 3 South, Range 13 East, G. & S. R. B. & M.

RECEIVED
B.L.H. STATE OFFICE
CASE NO. 1627-058
SEP 23 3 31 PM '89
#101
AND
PAGE 8 OF 47

ORIGINAL LOCATION NOTICES

<u>Claim</u>	<u>Docket</u>	<u>Page</u>	<u>BLM Serial No. (AMC)</u>
Cochise 2	1359	971	253273 ✓ .
Junebug 2	1359	983	253274 ✓ .
Buckeye 3	1359	963	253275 ✓ .
Buckeye 4	1359	965	253276 ✓ .
Buckeye 5	1359	967	253277 ✓ .
Buckeye 10	1359	969	253278 ✓ .
Somnambulant 1	1360	035	253279 ✓ .
Somnambulant 2	1360	037	253280 ✓ .
Somnambulant 3	1360	039	253281 ✓ .
Somnambulant 4	1360	041	253282 ✓ .
Somnambulant 5	1360	043	253283 ✓ .
Somnambulant 6	1360	045	253284 ✓ .
Somnambulant 7	1360	047	253285 ✓ .
Somnambulant 8	1360	049	253286 ✓ .
Somnambulant 9	1360	051	253287 ✓ .
Somnambulant 10	1360	053	253288 ✓ .
Somnambulant 11	1360	055	253289 ✓ .
Somnambulant 12	1360	057	253290 ✓ .
Somnambulant 13	1360	059	253291 ✓ .
Somnambulant 14	1360	061	253292 ✓ .
Sue 37	1360	063	253293 ✓ .
* Sue 38	1360	065	253294 ✓ .
Sue 39	1360	067	253295 ✓ .
* Sue 40	1360	069	253296 ✓ .
* Sue 41	1360	071	253297 ✓ .
* Sue 42	1360	073	253298 ✓ .
* Sue 43	1360	075	253299 ✓ .
Sue 44	1360	077	253300 ✓ .
* Sue 45	1360	079	253301 ✓ .
Sue 46	1360	081	253302 ✓ .
Sue 48	1360	083	253303 ✓ .
Sue 49	1360	085	253304 ✓ .
Sue 50	1360	087	253305 ✓ .
Sue 51	1360	089	253306 ✓ .
Sue 52	1360	091	253307 ✓ .
Sue 53	1360	093	253308 ✓ .
Sue 54	1360	095	253309 ✓ .
Sue 55	1360	097	253310 ✓ .
Sue 56	1360	099	253311 ✓ .
Sue 57	1360	101	253312 ✓ .
Sue 58	1360	103	253313 ✓ .
Sue 59	1360	105	253314 ✓ .
Sue 60	1360	107	253315 ✓ .
Sue 61	1360	109	253316 ✓ .

PAGE

SEP 24 2 31 PM '89
 RECEIVED
 BLM, AZ STATE OFFICE
 MO

ORIGINAL LOCATION NOTICES

<u>Claim</u>	<u>Docket</u>	<u>Page</u>	<u>BLM Serial No. (AMC)</u>
Sue 62	1360	111	253317/.
Sue 63	1360	113	253318/.
Sue 64	1360	115	253319/.
Sue 65	1360	117	253320/.
Sue 66	1360	119	253321/.
Sue 67	1360	121	253322/.
Sue 68	1360	123	253323/.
Sue 69	1360	125	253324/.
Sue 70	1360	127	253325/.
Sue 71	1360	129	253326/.
Sue 72	1360	131	253327/.
Sue 73	1360	133	253328/.
Sue 74	1360	135	253329/.
Sue 75	1360	137	253330/.
Sue 76	1360	139	253331/.
Sue 77	1360	141	253332/.
Sue 78	1360	143	253333/.
Sue 79	1360	145	253334/.
Sue 80	1360	147	253335/.
Sue 81	1360	149	253336/.
Sue 82	1360	151	253337/.
Sue 83	1360	153	253338/.
Sue 84	1360	155	253339/.
Sue 85	1360	157	253340/.
Sue 86	1360	159	253341/.
Sue 87	1360	161	253342/.
Sue 88	1360	163	253343/.
Sue 89	1360	165	253344/.
Sue 90	1360	167	253345/.
Sue 91	1360	169	353346/.
Sue 92	1360	171	253347/.
Sue 93	1360	173	253348/.
Sue 94	1360	175	253349/.
Sue 95	1360	177	253350/.
Sue 96	1360	179	253351/.
Sue 97	1360	181	253352/.
Sue 98	1360	183	253353/.
Sue 99	1360	185	253354/.
Sue 100	1360	187	253355/.
Sue 101	1360	189	253356/.
Sue 102	1360	191	253357/.
Sue 103	1360	193	253358/.
Sue 104	1360	195	253359/.
Sue 105	1360	197	253360/.

PAGE 10 47

AND ACKNOWLEDGMENT

RECEIVED
BLM AZ STATE OFFICE
CASH NO

ORIGINAL LOCATION NOTICES

<u>Claim</u>	<u>Docket</u>	<u>Page</u>	<u>BLM Serial No. (AMC)</u>
Sue 116	1360	199	253361 /
Sue 117	1360	201	253362 /
Sue 118	1360	203	253363 /
Sue 119	1360	205	253364 /
Sue 201	1360	207	253365 /
TW 12	1360	241	253366 /
TW 13	1360	243	253367 /
* TW 14	1360	245	253368 /
TW 15	1360	247	253369 /
TW 16	1360	249	253370 /
TW 17	1360	251	253371 /
TW 18	1360	253	253372 /
TW 19	1360	255	253373 /
TW 20	1360	257	253374 /
TW 21	1360	259	253375 /
TW 22	1360	261	253376 /
TW 23	1360	263	253377 /
TW 24	1360	265	253378 /
TW 25	1360	267	253379 /
TW 26	1360	269	253380 /
TW 29	1360	271	253381 /
TW 30	1360	273	253382 /
TW 31	1360	275	253383 /
TW 32	1360	277	253384 /
TW 33	1360	279	253385 /
TW 34	1360	281	253386 /
TW 35	1360	283	253387 /
TW 36	1360	285	253388 /
TW 37	1360	287	253389 /
TW 38	1360	289	253390 /
TW 39	1360	291	253391 /
TW 40	1360	293	253392 /
TW 41	1360	295	253393 /
TW 42	1360	297	253394 /
TW 43	1360	299	253395 /
TW 44	1360	301	253396 /
TW 45	1360	303	253397 /
TW 46	1360	305	253398 /
TW 47	1360	307	253399 /
TW 48	1360	309	253400 /
TW 49	1360	311	253401 /
TW 50	1360	313	253402 /
TW 51	1360	315	253403 /
TW 52	1360	317	253404 /
TW 53	1360	319	253405 /

PAGE 44 OF 47

AND ACKNOWLEDGEMENT

RECEIVED
BLM, AZ STATE OFFICE
CASH NO.

ORIGINAL LOCATION NOTICES

<u>Claim</u>	<u>Docket</u>	<u>Page</u>	<u>BLM Serial No. (AMC)</u>
TW 54	1360	321	253406
TW 55	1360	323	253407
TW 56	1360	325	253408
TW 57	1360	327	253409
TW 58	1360	329	253410
TW 59	1360	331	253411
TW 60	1360	333	253412
TW 61	1360	335	253413
TW 62	1360	337	253414
TW 63	1360	339	253415
TW 64	1360	341	253416
TW 65	1360	343	253417
TW 66	1360	345	253418
TW 67	1360	347	253419
TW 68	1360	349	253420
TW 69	1360	351	253421
TW 70	1360	353	253422
TW 71	1360	355	253423
TW 72	1360	357	253424
TW 73	1360	359	253425
TW 74	1360	361	253426
TW 75	1360	363	253427
TW 102	1360	365	253428
TW 103	1360	367	253429
TW 104	1360	369	253430
Copper Butte 7	1359	973	253455
Copper Butte 20	1359	975	253456
Copper Butte 21	1359	977	253457
Copper Butte 22	1359	979	253458
Terra 1	1360	209	253460
* Terra 2	1360	211	253461
Terra 3	1360	213	253462
Terra 4	1360	215	253463
Terra 5	1360	217	253464
Terra 6	1360	219	253465
Terra 7	1360	221	253466
Terra 8	1360	223	253467
Terra 9	1360	225	253468
Terra 10	1360	227	253469
Terra 11	1360	229	253470
Terra 12	1360	231	253471
Terra 13	1360	233	253472
* Terra 14	1360	235	253473
* Terra 15	1360	237	253474
Terra 16	1360	239	253475

RECEIVED
B.L.M. AZ STATE OFFICE
CASH
NO
PAGE 12 OF 47

RECEIVED
B.L.M. AZ STATE OFFICE
CASH
NO
68. WJ 18 7 62

1627-063

Page 6 of 6

ORIGINAL LOCATION NOTICES

<u>Claim</u>	<u>Docket</u>	<u>Page</u>	<u>BLM Serial No. (AMC)</u>
Walnut Canyon 1	1360	295	253476 ✓
Walnut Canyon 2	1360	393	253477 ✓
Walnut Canyon 3	1360	391	253478 ✓
Walnut Canyon 4	1360	389	253479 ✓
Walnut Canyon 5	1360	387	253480 ✓
Walnut Canyon 6	1360	385	253481 ✓
Walnut Canyon 7	1360	383	253482 ✓
Walnut Canyon 8	1360	381	253483 ✓
Walnut Canyon 14	1360	377	253485 ✓
Walnut Canyon 15	1360	375	253486 ✓
Walnut Canyon 18	1360	373	253487 ✓
Walnut Canyon 19	1360	371	253488 ✓
Butte #1	1553	378	289373 ✓
Butte #2	1553	379	289374 ✓

AMENDED LOCATION NOTICES OF CERTAIN AFOREMENTIONED CLAIMS

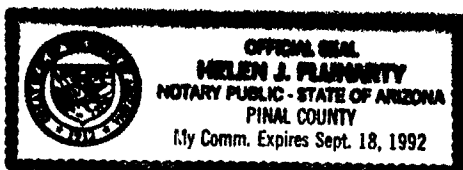
Sue 38	1381	883	253294
Sue 40	1381	885	253296
Sue 41	1381	887	253297
Sue 42	1381	889	253298
Sue 43	1381	891	253299
Sue 45	1381	893	253301
TW 14	1381	901	253368
Terra 2	1381	895	253461
Terra 14	1381	897	253473
Terra 15	1381	899	253474

Edward C. John
E. C. John for ASARCO Incorporated

SEP 23 2 38 PM '89
CLAIM
THIS PAGE
AND PAGE 47

RECEIVED
BLM ALBUQUERQUE OFFICE
NO 1

SUBSCRIBED and sworn to before me this 28th day of August, 1989.



Helen J. Flannerty
Notary Public

7 7.00-4-5

1553-383

921009

253273
ep

Page 1 of 6

AFFIDAVIT OF LABOR PERFORMED
AND IMPROVEMENTS MADE

STATE OF ARIZONA)
) ss
COUNTY OF PINAL)

RECEIVED
BLM AZ STATE OFFICE
SEP 30 1 05 PM '88
PHOENIX, ARIZONA

E. C. John, acting for ASARCO Incorporated, claimant, being first duly sworn, deposes and says that he is a citizen of the United States, more than eighteen years of age and resides at Kearny in Pinal County, State of Arizona, and is personally acquainted with the claims listed below;

that the said mining claims are all contiguous and are consolidated into one group for common exploration and development;

that said claims are situated in the Cochran-Copper Butte Mining District, Pinal County, Arizona, the location notices of which are recorded in the office of the County Recorder of said county;

that between the 2nd day of June, 1988, and the 31st day of August, 1988, at least eighteen thousand seven hundred dollars (\$18,700) worth of work and/or improvements were made by and at the expense of ASARCO Incorporated, owner of said claims, for the purpose of complying with the laws of the United States pertaining to annual assessment work.

Said work consisted of drilling drill hole CB-123 from the surface to a depth of 663 feet, and doing maintenance work on the access roads. Longyear Drilling Company, contractor, performed the drilling and ASARCO Inc. personnel did the road maintenance work.

The location notices of the following claims are located in Sections 23, 24, 25, 26, 27, 33, 34 and 35,, Township 3 South, Range 12 East; Section 4 , Township 4 South, Range 12 East; and Sections 19 and 30, Township 3 South, Range 13 East, G. & S. R. B. & M.

253273-253430
253455, 253460-253483
253485-253488

1553-381

253273
921008 *Yi*

Page 1 of 2

AFFIDAVIT OF LABOR PERFORMED
AND IMPROVEMENTS MADE

STATE OF ARIZONA)
) ss
COUNTY OF PINAL)

RECEIVED
BLM. LAND OFFICE
SEP 30 1988
PINAL COUNTY, ARIZONA

E. C. John, acting for ASARCO Incorporated, claimant, being first duly sworn, deposes and says that he is a citizen of the United States, more than eighteen years of age and resides at Kearny in Pinal County, State of Arizona, and is personally acquainted with the claims listed below;

that the said mining claims are all contiguous and are consolidated into one group for common exploration and development;

that said claims are situated in the Cochran-Copper Butte Mining District, Pinal County, Arizona, the location notices of which are recorded in the office of the County Recorder of said county;

that between the 28th day of July, 1988, and the 5th day of August, 1988, at least three hundred dollars (\$300) worth of work and/or improvements were made by and at the expense of ASARCO Incorporated, owner of said claims, for the purpose of complying with the laws of the United States pertaining to annual assessment work.

Said work consisted of doing maintenance work on the access roads. ASARCO Inc. personnel did the road maintenance work.


The location notices of the following claims are located in Section 19, Township 3 South, Range 12 East, G. & S. R. B. & M.

ORIGINAL LOCATION NOTICES

<u>Claim</u>	<u>Docket</u>	<u>Page</u>	<u>BLM Serial No. (AMC)</u>
Copper Buttes 20 •	1359	975	253456 •
Copper Buttes 21 •	1359	977	253457 •
Copper Buttes 22 •	1359	979	253458 •

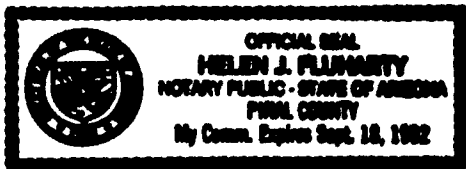
1553-382

Page 2 of 2


Edward John
E. C. John for ASARCO Incorporated

SUBSCRIBED and sworn to before me this 7th day of September, 1988.

Helen J. Flaherty
Notary Public



RECEIVED
B.L.H. AZ STATE OFFICE
SEP 30 1 00 PM '88
PHOENIX, ARIZONA

ORIGINAL LOCATION NOTICES

<u>Claim</u>	<u>Docket</u>	<u>Page</u>	<u>BLM Serial No. (AMC)</u>
Cochise 2 .	1359	971	253273.
Junebug 2 .	1359	983	253274.
Buckeye 3 .	1359	963	253275 .
Buckeye 4 .	1359	965	253276 .
Buckeye 5 .	1359	967	253277 .
Buckeye 10 .	1359	969	253278 .
Somnambulant 1 .	1360	035	253279 .
Somnambulant 2 .	1360	037	253280 .
Somnambulant 3 .	1360	039	253281 .
Somnambulant 4 .	1360	041	253282 .
Somnambulant 5 .	1360	043	253283 .
Somnambulant 6 .	1360	045	253284 .
Somnambulant 7 .	1360	047	253285 .
Somnambulant 8 .	1360	049	253286 .
Somnambulant 9 .	1360	051	253287 .
Somnambulant 10 .	1360	053	253288 .
Somnambulant 11 .	1360	055	253289 .
Somnambulant 12 .	1360	057	253290 .
Somnambulant 13 .	1360	059	253291 .
Somnambulant 14 .	1360	061	253292 .
Sue 37 .	1360	063	253293 .
* Sue 38 .	1360	065	253294 .
Sue 39 .	1360	067	253295 .
* Sue 40 .	1360	069	253296 .
* Sue 41 .	1360	071	253297 .
* Sue 42 .	1360	073	253298 .
* Sue 43 .	1360	075	253299 .
Sue 44 .	1360	077	253300 .
* Sue 45 .	1360	079	253301 .
Sue 46 .	1360	081	253302 .
Sue 48 .	1360	083	253303 .
Sue 49 .	1360	085	253304 .
Sue 50 .	1360	087	253305 .
Sue 51 .	1360	089	253306 .
Sue 52 .	1360	091	253307 .
Sue 53 .	1360	093	253308 .
Sue 54 .	1360	095	253309 .
Sue 55 .	1360	097	253310 .
Sue 56 .	1360	099	253311 .
Sue 57 .	1360	101	253312 .
Sue 58 .	1360	103	253313 .
Sue 59 .	1360	105	253314 .
Sue 60 .	1360	107	253315 .
Sue 61 .	1360	109	253316 .

RECEIVED
BLM AZ STATE OFFICE
SEP 30 1 05 PM '88
PHOENIX, ARIZONA

1553-385

Page 3 of 6

ORIGINAL LOCATION NOTICES

<u>Claim</u>	<u>Docket</u>	<u>Page</u>	<u>BLM Serial No. (AMC)</u>
Sue 62 .	1360	111	253317.
Sue 63 .	1360	113	253318.
Sue 64 .	1360	115	253319.
Sue 65 .	1360	117	253320 .
Sue 66 .	1360	119	253321 .
Sue 67 .	1360	121	253322 .
Sue 68 .	1360	123	253323 .
Sue 69 .	1360	125	253324 .
Sue 70 .	1360	127	253325 .
Sue 71 .	1360	129	253326 .
Sue 72 .	1360	131	253327 .
Sue 73 .	1360	133	253328 .
Sue 74 .	1360	135	253329 .
Sue 75 .	1360	137	253330 .
Sue 76 .	1360	139	253331 .
Sue 77 .	1360	141	253332 .
Sue 78 .	1360	143	253333 .
Sue 79 .	1360	145	253334 .
Sue 80 .	1360	147	253335 .
Sue 81 .	1360	149	253336 .
Sue 82 .	1360	151	253337 .
Sue 83 .	1360	153	253338 .
Sue 84 .	1360	155	253339 .
Sue 85 .	1360	157	253340 .
Sue 86 .	1360	159	253341 .
Sue 87 .	1360	161	253342 .
Sue 88 .	1360	163	253343 .
Sue 89 .	1360	165	253344 .
Sue 90 .	1360	167	253345 .
Sue 91 .	1360	169	353346 .
Sue 92 .	1360	171	253347 .
Sue 93 .	1360	173	253348 .
Sue 94 .	1360	175	253349 .
Sue 95 .	1360	177	253350 .
Sue 96 .	1360	179	253351 .
Sue 97 .	1360	181	253352 .
Sue 98 .	1360	183	253353 .
Sue 99 .	1360	185	253354 .
Sue 100 .	1360	187	253355 .
Sue 101 .	1360	189	253356 .
Sue 102 .	1360	191	253357 .
Sue 103 .	1360	193	253358 .
Sue 104 .	1360	195	253359 .
Sue 105 .	1360	197	253360 .

RECEIVED
BLM AZ STATE OFFICE
SEP 30 1 05 PM '88

ORIGINAL LOCATION NOTICES

<u>Claim</u>	<u>Docket</u>	<u>Page</u>	<u>BLM Serial No. (AMC)</u>
Sue 116 .	1360	199	253361.
Sue 117 .	1360	201	253362.
Sue 118 .	1360	203	253363.
Sue 119 .	1360	205	253364.
Sue 201 .	1360	207	253365.
TW 12 .	1360	241	253366.
TW 13 .	1360	243	253367.
* TW 14 .	1360	245	253368.
TW 15 .	1360	247	253369.
TW 16 .	1360	249	253370.
TW 17 .	1360	251	253371.
TW 18 .	1360	253	253372.
TW 19 .	1360	255	253373.
TW 20 .	1360	257	253374.
TW 21 .	1360	259	253375.
TW 22 .	1360	261	253376.
TW 23 .	1360	263	253377.
TW 24 .	1360	265	253378.
TW 25 .	1360	267	253379.
TW 26 .	1360	269	253380.
TW 29 .	1360	271	253381.
TW 30 .	1360	273	253382.
TW 31 .	1360	275	253383.
TW 32 .	1360	277	253384.
TW 33 .	1360	279	253385.
TW 34 .	1360	281	253386.
TW 35 .	1360	283	253387.
TW 36 .	1360	285	253388.
TW 37 .	1360	287	253389.
TW 38 .	1360	289	253390.
TW 39 .	1360	291	253391.
TW 40 .	1360	293	253392.
TW 41 .	1360	295	253393.
TW 42 .	1360	297	253394.
TW 43 .	1360	299	253395.
TW 44 .	1360	301	253396.
TW 45 .	1360	303	253397.
TW 46 .	1360	305	253398.
TW 47 .	1360	307	253399.
TW 48 .	1360	309	253400.
TW 49 .	1360	311	253401.
TW 50 .	1360	313	253402.
TW 51 .	1360	315	253403.
TW 52 .	1360	317	253404.
TW 53 .	1360	319	253405.

RECEIVED
B.L.M. AZ STATE OFFICE
SEP 30 1 05 PM '88
PHOENIX, ARIZONA

1553-387

Page 5 of 6

ORIGINAL LOCATION NOTICES

<u>Claim</u>	<u>Docket</u>	<u>Page</u>	<u>BLM Serial No. (AMC)</u>
TW 54 .	1360	321	253406.
TW 55 .	1360	323	253407.
TW 56 .	1360	325	253408.
TW 57 .	1360	327	253409.
TW 58 .	1360	329	253410.
TW 59 .	1360	331	253411.
TW 60 .	1360	333	253412.
TW 61 .	1360	335	253413.
TW 62 .	1360	337	253414.
TW 63 .	1360	339	253415.
TW 64 .	1360	341	253416.
TW 65 .	1360	343	253417.
TW 66 .	1360	345	253418.
TW 67 .	1360	347	253419.
TW 68 .	1360	349	253420.
TW 69 .	1360	351	253421.
TW 70 .	1360	353	253422.
TW 71 .	1360	355	253423.
TW 72 .	1360	357	253424.
TW 73 .	1360	359	253425.
TW 74 .	1360	361	253426.
TW 75 .	1360	363	253427.
TW 102 .	1360	365	253428.
TW 103 .	1360	367	253429.
TW 104 .	1360	369	253430.
Copper Butte 7.	1359	973	253455.
Terra 1 .	1360	209	253460.
* Terra 2 .	1360	211	253461.
Terra 3 .	1360	213	253462.
Terra 4 .	1360	215	253463.
Terra 5 .	1360	217	253464.
Terra 6 .	1360	219	253465.
Terra 7 .	1360	221	253466.
Terra 8 .	1360	223	253467.
Terra 9 .	1360	225	253468.
Terra 10 .	1360	227	253469.
Terra 11 .	1360	229	253470.
Terra 12 .	1360	231	253471.
Terra 13 .	1360	233	253472.
* Terra 14 .	1360	235	253473.
* Terra 15 .	1360	237	253474.
Terra 16 .	1360	239	253475.

RECEIVED
B.L.M. AZ STATE OFFICE
SEP 30 1 06 PM '88
PHOENIX, ARIZONA

1553-388

Page 5 of 6

ORIGINAL LOCATION NOTICES

<u>Claim</u>	<u>Docket</u>	<u>Page</u>	<u>BLM Serial No. (AMC)</u>
TW 54	1360	321	253406
TW 55	1360	323	253407
TW 56	1360	325	253408
TW 57	1360	327	253409
TW 58	1360	329	253410
TW 59	1360	331	253411
TW 60	1360	333	253412
TW 61	1360	335	253413
TW 62	1360	337	253414
TW 63	1360	339	253415
TW 64	1360	341	253416
TW 65	1360	343	253417
TW 66	1360	345	253418
Tw 67	1360	347	253419
TW 68	1360	349	253420
TW 69	1360	351	253421
TW 70	1360	353	253422
TW 71	1360	355	253423
TW 72	1360	357	253424
TW 73	1360	359	253425
TW 74	1360	361	253426
TW 75	1360	363	253427
TW 102	1360	365	253428
TW 103	1360	367	253429
TW 104	1360	369	253430
Copper Butte 7	1359	973	253455
Copper Butte 20	1359	975	253456
Copper Butte 21	1359	977	253457
Copper Butte 22	1359	979	253458
Terra 1	1360	209	253460
* Terra 2	1360	211	253461
Terra 3	1360	213	253462
Terra 4	1360	215	253463
Terra 5	1360	217	253464
Terra 6	1360	219	253465
Terra 7	1360	221	253466
Terra 8	1360	223	253467
Terra 9	1360	225	253468
Terra 10	1360	227	253469
Terra 11	1360	229	253470
Terra 12	1360	231	253471
Terra 13	1360	233	253472
* Terra 14	1360	235	253473
* Terra 15	1360	237	253474
Terra 16	1360	239	253475

RECEIVED
B.L.M. AZ STATE OFFICE
SEP 30 1 06 PM '88
PHOENIX, ARIZONA

dup. pg.

1553-389

Page 6 of 6

ORIGINAL LOCATION NOTICES

<u>Claim</u>	<u>Docket</u>	<u>Page</u>	<u>BLM Serial No. (AMC)</u>
Walnut Canyon 1 .	1360	295	253476 .
Walnut Canyon 2 .	1360	393	253477 .
Walnut Canyon 3 .	1360	391	253478 .
Walnut Canyon 4 .	1360	389	253479 .
Walnut Canyon 5 .	1360	387	253480 .
Walnut Canyon 6 .	1360	385	253481 .
Walnut Canyon 7 .	1360	383	253482 .
Walnut Canyon 8 .	1360	381	253483 .
Walnut Canyon 14 .	1360	377	253485 .
Walnut Canyon 15 .	1360	375	253486 .
Walnut Canyon 18 .	1360	373	253487 .
Walnut Canyon 19 .	1360	371	253488 .

AMENDED LOCATION NOTICES OF CERTAIN AFOREMENTIONED CLAIMS

Sue 38	1381	883	253294
Sue 40	1381	885	253296
Sue 41	1381	887	253297
Sue 42	1381	889	253298
Sue 43	1381	891	253299
Sue 45	1381	893	253301
TW 14	1381	901	253368
Terra 2	1381	895	253461
Terra 14	1381	897	253473
Terra 15	1381	899	253474

RECEIVED
B.L.M. AZ STATE OFFICE
SEP 30 1 06 PM '88
PHOENIX, ARIZONA

Edward John
E. C. John for ASARCO Incorporated

SUBSCRIBED and sworn to before me this 7th day of September, 1988.

Helen J. Fluharty
Notary Public



1469-217

882622

253273

AK

⑦ 7.00/4/5

Page 1 of 7

AFFIDAVIT OF LABOR PERFORMED
AND IMPROVEMENTS MADE

STATE OF ARIZONA)
) ss
COUNTY OF PINAL)

E. C. John, acting for ASARCO Incorporated, claimant, being first duly sworn, deposes and says that he is a citizen of the United States, more than eighteen years of age and resides at Kearny in Pinal County, State of Arizona, and is personally acquainted with the claims listed below;

that the said mining claims are all contiguous and are consolidated into one group for common exploration and development;

that said claims are situated in the Cochran-Copper Butte Mining District, Pinal County, Arizona, the location notices of which are recorded in the office of the County Recorder of said county;

that between the 16th day of July, 1987, and the 22nd day of August, 1987, at least twenty one thousand six hundred dollars (\$21,600) worth of work and/or improvements were made by and at the expense of ASARCO Incorporated, owner of said claims, for the purpose of complying with the laws of the United States pertaining to annual assessment work.

Said work consisted of drilling drill hole CB-121 from a depth of 675 feet to a depth of 1254 feet and hole CB-122 from the surface to a depth of 99 feet, and doing maintenance work on the access road. Longyear Drilling Company, contractor, performed the drilling and ASARCO Inc. personnel did the road maintenance work.

The location notices of the following claims are located in Sections 23, 24, 25, 26, 27, 33, 34 and 35,, Township 3 South, Range 12 East; Section 4 , Township 4 South, Range 12 East; and Sections 19, 20, 29 and 30, Township 3 South, Range 13 East, G. & S. R. B. & M.

PHOENIX, ARIZONA

1987 SEP 24 PM 12:44

U.S. DEPT. OF THE INTERIOR

RECEIVED

1469-218

Page 2 of 7

ORIGINAL LOCATION NOTICES

<u>Claim</u>	<u>Docket</u>	<u>Page</u>	<u>BLM Serial No. (AMC)</u>
Cochise 2 ✓	1359	971	253273 .
Junebug 2 ✓	1359	983	253274 .
Buckeye 3 ✓	1359	963	253275 .
Buckeye 4 ✓	1359	965	253276 .
Buckeye 5 ✓	1359	967	253277 .
Buckeye 10 ✓	1359	969	253278 .
Somnambulant 1	1360	035	253279 .
Somnambulant 2	1360	037	253280 .
Somnambulant 3	1360	039	253281 .
Somnambulant 4	1360	041	253282 .
Somnambulant 5	1360	043	253283 .
Somnambulant 6	1360	045	253284 .
Somnambulant 7	1360	047	253285 .
Somnambulant 8	1360	049	253286 .
Somnambulant 9	1360	051	253287 .
Somnambulant 10	1360	053	253288 .
Somnambulant 11	1360	055	253289 .
Somnambulant 12	1360	057	253290 .
Somnambulant 13	1360	059	253291 .
Somnambulant 14	1360	061	253292 .
Sue 37 ✓	1360	063	253293 .
* Sue 38	1360	065	253294 .
Sue 39	1360	067	253295 .
* Sue 40	1360	069	253296 .
* Sue 41	1360	071	253297 .
* Sue 42	1360	073	253298 .
* Sue 43	1360	075	253299 .
Sue 44	1360	077	253300 .
* Sue 45	1360	079	253301 .
Sue 46	1360	081	253302 .
Sue 48 ✓	1360	083	253303 .
Sue 49	1360	085	253304 .
Sue 50	1360	087	253305 .
Sue 51	1360	089	253306 .
Sue 52	1360	091	253307 .
Sue 53	1360	093	253308 .
Sue 54	1360	095	253309 .
Sue 55	1360	097	253310 .
Sue 56	1360	099	253311 .
Sue 57	1360	101	253312 .
Sue 58	1360	103	253313 .
Sue 59	1360	105	253314 .
Sue 60	1360	107	253315 .
Sue 61	1360	109	253316 .
Sue 62	1360	111	253317 .
Sue 63	1360	113	253318 .
Sue 64	1360	115	253319 .
Sue 65	1360	117	253320 .

RECEIVED
B.L.M. AZ STATE OFFICE
SEP 2 1991
PHOENIX, ARIZONA

1469-219

Page 3 of 7

ORIGINAL LOCATION NOTICES

<u>Claim</u>	<u>Docket</u>	<u>Page</u>	<u>BLM Serial No. (AMC)</u>
Sue 66	1360	119	253321
Sue 67	1360	121	253322
Sue 68	1360	123	253323
Sue 69	1360	125	253324
Sue 70	1360	127	253325
Sue 71	1360	129	253326
Sue 72	1360	131	253327
Sue 73	1360	133	253328
Sue 74	1360	135	253329
Sue 75	1360	137	253330
Sue 76	1360	139	253331
Sue 77	1360	141	253332
Sue 78	1360	143	253333
Sue 79	1360	145	253334
Sue 80	1360	147	253335
Sue 81	1360	149	253336
Sue 82	1360	151	253337
Sue 83	1360	153	253338
Sue 84	1360	155	253339
Sue 85	1360	157	253340
Sue 86	1360	159	253341
Sue 87	1360	161	253342
Sue 88	1360	163	253343
Sue 89	1360	165	253344
Sue 90	1360	167	253345
Sue 91	1360	169	253346
Sue 92	1360	171	253347
Sue 93	1360	173	253348
Sue 94	1360	175	253349
Sue 95	1360	177	253350
Sue 96	1360	179	253351
Sue 97	1360	181	253352
Sue 98	1360	183	253353
Sue 99	1360	185	253354
Sue 100	1360	187	253355
Sue 101	1360	189	253356
Sue 102	1360	191	253357
Sue 103	1360	193	253358
Sue 104	1360	195	253359
Sue 105	1360	197	253360
Sue 116	1360	199	253361
Sue 117	1360	201	253362
Sue 118	1360	203	253363
Sue 119	1360	205	253364
Sue 201	1360	207	253365
TW 12	1360	241	253366
TW 13	1360	243	253367
* TW 14	1360	245	253368
TW 15	1360	247	253369

RECEIVED
B.L.M. STATE OFFICE
JAN 12 1991
PH 12 44

ORIGINAL LOCATION NOTICES

<u>Claim</u>	<u>Docket</u>	<u>Page</u>	<u>BLM Serial No. (AMC)</u>
TW 16	1360	249	253370 .
TW 17	1360	251	253371 .
TW 18	1360	253	253372 .
TW 19	1360	255	253373 .
TW 20	1360	257	253374 .
TW 21	1360	259	253375 .
TW 22	1360	261	253376 .
TW 23	1360	263	253377 .
TW 24	1360	265	253378 .
TW 25	1360	267	253379 .
TW 26	1360	269	253380 .
TW 29	1360	271	253381 .
TW 30	1360	273	253382 .
TW 31	1360	275	253383 .
TW 32	1360	277	253384 .
TW 33	1360	279	253385 .
TW 34	1360	281	253386 .
TW 35	1360	283	253387 .
TW 36	1360	285	253388 .
TW 37	1360	287	253389 .
TW 38	1360	289	253390 .
TW 39	1360	291	253391 .
TW 40	1360	293	253392 .
TW 41	1360	295	253393 .
TW 42	1360	297	253394 .
TW 43	1360	299	253395 .
TW 44	1360	301	253396 .
TW 45	1360	303	253397 .
TW 46	1360	305	253398 .
TW 47	1360	307	253399 .
TW 48	1360	309	253400 .
TW 49	1360	311	253401 .
TW 50	1360	313	253402 .
TW 51	1360	315	253403 .
TW 52	1360	317	253404 .
TW 53	1360	319	253405 .
TW 54	1360	321	253406 .
TW 55	1360	323	253407 .
TW 56	1360	325	253408 .
TW 57	1360	327	253409 .
TW 58	1360	329	253410 .
TW 59	1360	331	253411 .
TW 60	1360	333	253412 .
TW 61	1360	335	253413 .
TW 62	1360	337	253414 .
TW 63	1360	339	253415 .
TW 64	1360	341	253416 .
TW 65	1360	343	253417 .
TW 66	1360	345	253418 .

P.O. BOX 1093, ARIZONA

JUN 24 PM 12:44

B.L.M. STATE OFFICE

RECEIVED

1469-221

Page 5 of 7

ORIGINAL LOCATION NOTICES

<u>Claim</u>	<u>Docket</u>	<u>Page</u>	<u>BLM Serial No. (AMC)</u>
TW 67	1360	347	253419 .
TW 68	1360	349	253420 .
TW 69	1360	351	253421 .
TW 70	1360	353	253422 .
TW 71	1360	355	253423 .
TW 72	1360	357	253424 .
TW 73	1360	359	253425 .
TW 74	1360	361	253426 .
TW 75	1360	363	253427 .
TW 102	1360	365	253428 .
TW 103	1360	367	253429 .
TW 104	1360	369	253430 .
Rox 1	1359	985	253431 .
Rox 2	1359	987	253432 .
Rox 3	1359	989	253433 .
Rox 4	1359	991	253434 .
Rox 5	1359	993	253435 .
Rox 6	1359	995	253436 .
Rox 7	1359	997	253437 .
Rox 8	1360	001	253438 .
Rox 9	1360	003	253439 .
Rox 10	1360	005	253440 .
Rox 11	1360	007	253441 .
Rox 12	1360	009	253442 .
Rox 13	1360	011	253443 .
Rox 14	1360	013	253444 .
Rox 15	1360	015	253445 .
Rox 16	1360	017	253446 .
Rox 17	1360	019	253447 .
Rox 18	1360	021	253448 .
Rox 19	1360	023	253449 .
Rox 20	1360	025	253450 .
Rox 21	1360	027	253451 .
Rox 22	1360	029	253452 .
Rox 23	1360	031	253453 .
Rox 24	1360	033	253454 .
Copper Butte 7	1359	973	253455 .
Copper Butte 20	1359	975	253456 .
Copper Butte 21	1359	977	253457 .
Copper Butte 22	1359	979	253458 .
Copper Butte 23	1359	981	253459 .
Terra 1	1360	209	253460 .
* Terra 2	1360	211	253461 .
Terra 3	1360	213	253462 .
Terra 4	1360	215	253463 .
Terra 5	1360	217	253464 .
Terra 6	1360	219	253465 .
Terra 7	1360	221	253466 .

RECEIVED

SEP 24 PM 12:44

AZ STATE OFFICE

B. 0901

ORIGINAL LOCATION NOTICES

<u>Claim</u>	<u>Docket</u>	<u>Page</u>	<u>BLM Serial No. (AMC)</u>
Terra 8	1360	223	253467 .
Terra 9	1360	225	253468 .
Terra 10	1360	227	253469 .
Terra 11	1360	229	253470 .
Terra 12	1360	231	253471 .
Terra 13	1360	233	253472 .
* Terra 14	1360	235	253473 .
* Terra 15	1360	237	253474 .
Terra 16	1360	239	253475 .
Walnut Canyon 1	1360	295	253476 .
Walnut Canyon 2	1360	393	253477 .
Walnut Canyon 3	1360	391	253478 .
Walnut Canyon 4	1360	389	253479 .
Walnut Canyon 5	1360	387	253480 .
Walnut Canyon 6	1360	385	253481 .
Walnut Canyon 7	1360	383	253482 .
Walnut Canyon 8	1360	381	253483 .
Walnut Canyon 13	1360	379	253484 .
Walnut Canyon 14	1360	377	253485 .
Walnut Canyon 15	1360	375	253486 .
Walnut Canyon 18	1360	373	253487 .
Walnut Canyon 19	1360	371	253488 .

AMENDED LOCATION NOTICES OF CERTAIN AFOREMENTIONED CLAIMS


Sue 38	1381	883	253294
Sue 40	1381	885	253296
Sue 41	1381	887	253297
Sue 42	1381	889	253298
Sue 43	1381	891	253299
Sue 45	1381	893	253301
TW 14	1381	901	253368
Terra 2	1381	895	253461
Terra 14	1381	897	253473
Terra 15	1381	899	253474

RECEIVED
B.L.M. AZ STATE OFFICE
1997 SEP 24 PM 12:44
PHOENIX, ARIZONA

1469-223

Page 7 of 7

Edward C. John
E. C. John for ASARCO Incorporated



SUBSCRIBED and sworn to before me this 25th day of August, 1987.

My Commission Expires Sept. 18, 1988

Helen F. Fluharty
Notary Public

RECEIVED
B.L.M. AZ STATE OFFICE
1987 SEP 24 PM 12:44
PHOENIX, ARIZONA



United States Department of the Interior

BUREAU OF LAND MANAGEMENT

ARIZONA STATE OFFICE

3707 N. 7th Street
Phoenix, Arizona 85014
(602) 241-5550

IN REPLY REFER TO:

AMC 66892
~~253273~~
138158
(943-CD)

Kennecott
P.O. Box 8
Hayden, AZ 85235

November 4, 1986

NOTICE TO MINING CLAIMANTS

Your annual filing of an affidavit of assessment work or notice of intention to hold received in this office did not contain all of the correct Bureau of Land Management serial numbers assigned to each claim.

Below are the names of the claims, serial numbers erroneously listed on the affidavit and the correct serial numbers according to our records:

<u>Name of Claim(s)</u>	<u>Incorrect Serial Number(s)</u>	<u>Correct Serial Number(s)</u>
Sue 118	253362	253363
Teapot No. 3	67389	67387
Senorbac No. 23	67551	67550
Pat No. 1	139158	138158

The regulations under 43 CFR Subpart 3833 state: "Citing the serial number shall comply with the requirement in the Act to file an additional description of the claim."

To receive proper credit in the future, in addition to naming each claim on the affidavit, always include the correct serial numbers assigned to each of the mining claims, mill or tunnel sites.

Sincerely,

Thomas E. Reitmeyer
Mining Claims Section

ORIGINAL LOCATION NOTICES

RECEIVED

B.L.M. AZ STATE OFFICE

OCT 31 AM 11:30
ARIZONA

Claim

Sue 66

Sue 67

Sue 68

Sue 69

Sue 70

Sue 71

Sue 72

Sue 73

Sue 74

Sue 75

Sue 76

Sue 77

Sue 78

Sue 79

Sue 80

Sue 81

Sue 82

Sue 83

Sue 84

Sue 85

Sue 86

Sue 87

Sue 88

Sue 89

Sue 90

Sue 91

Sue 92

Sue 93

Sue 94

Sue 95

Sue 96

Sue 97

Sue 98

Sue 99

Sue 100

Sue 101

Sue 102

Sue 103

Sue 104

Sue 105

Sue 116

Sue 117

Sue 118

Sue 119

Sue 201

TW 12

TW 13

TW 14

TW 15

DocketPageBLM Serial No.
(AMC)

1360

119

253321

1360

121

253322

1360

123

253323

1360

125

253324

1360

127

253325

1360

129

253326

1360

131

253327

1360

133

253328

1360

135

253329

1360

137

253330

253331

1360

141

253332

1360

143

253333

1360

145

253334

1360

147

253335

1360

149

253336

1360

151

253337

1360

153

253338

1360

155

253339

1360

157

253340

1360

159

253341

1360

161

253342

1360

163

253343

1360

165

253344

1360

167

253345

1360

169

253346

1360

171

253347

1360

173

253348

1360

175

253349

1360

177

253350

1360

179

253351

1360

181

253352

1360

183

253353

1360

185

253354

1360

187

253355

1360

189

253356

1360

191

253357

1360

193

253358

1360

195

253359

1360

197

253360

1360

199

253361

1360

201

253362

1360

203

253362

1360

205

253364

1360

207

253365

1360

241

253366

1360

243

253367

1360

245

253368

1360

247

253369

Original Location Notices

RECEIVED
B.L.M. AZ STATE OFFICE

<u>Claim</u>	<u>Book or Docket</u>	<u>Page</u>	<u>BLM Serial No.</u> <u>(A MC)</u>
Livingston No. 2	133	196	67365
New Year No. 3	57, Mines	575	67366
New Year No. 4	57, Mines	576	67367
New Year No. 5	57, Mines	577	67368
New Year No. 6	57, Mines	578	67369
New Year No. 7	57, Mines	579	67370
New Year No. 8	57, Mines	580	67371
New Year No. 9	57, Mines	581	67372
Portland No. 5	683	163	67373
Portland No. 6	683	164	67374
Portland No. 7	683	165	67375
Portland No. 8	720	592	67376
Portland No. 9	720	593	67377
Portland No. 10	720	594	67378
Portland No. 11	720	595	67379
Portland No. 12	720	596	67380
Portland No. 13	720	597	67381
Portland No. 14	720	598	67382
Portland No. 15	720	599	67383
Portland No. 16	720	600	67384
Red Bluff	495	504	67406
Red Hills Fraction	487	394	67405
* Red Hills No. 1	129	129	67395
* Red Hills No. 2	129	130	67396
* Red Hills No. 3	129	131	67397
* Red Hills No. 4	129	132	67398
* Red Hills No. 5	129	133	67399
Red Hills No. 6	129	134	67400
Red Hills No. 7	129	135	67401
Red Hills No. 8	133	195	67402
* Red Hills No. 9	129	137	67403
* Red Hills No. 11	129	139	67404
Teapot No. 1	834	692	67385
Teapot No. 2	834	693	67386
Teapot No. 3	834	694	67387
Teapot No. 4	834	695	67388
Teapot No. 5	834	696	67389
Teapot No. 6	834	697	67390
Teapot No. 7	834	698	67391
Teapot No. 8	834	699	67392
Teapot No. 9	834	700	67393
Teapot No. 10	834	701	67394
Teapot No. 11	850	617	1186
Teapot No. 12	850	618	1187

ORIGINAL LOCATION NOTICES

<u>Claim</u>	<u>Docket</u>	<u>Page</u>	<u>BLM Serial No. (AMC)</u>
Ace No. 1	324	236	101235
Ace No. 2	324	238	101236
Ace No. 3	324	240	101237
Ace No. 4	324	242	101238
Senorbac No. 17	44	426	67544
Senorbac No. 18	44	427	67545
Senorbac No. 19	44	428	67546
Senorbac No. 20	44	429	67547
Senorbac No. 21	44	430	67548
Senorbac No. 22	44	431	67549
Senorbac No. 23	44	433	67550
Senorbac No. 24	44	433	67551
Senorbac No. 26	44	435	67553
Senorbac No. 27	44	436	67554
Senorbac No. 28	44	437	67555
Senorbac No. 29	44	438	67556
Senorbac No. 30	44	439	67557
Senorbac No. 31	44	440	67558
Senorbac No. 32	44	441	67559
Senorbac No. 34	44	442	67560
Senorbac No. 35	44	443	67561
Senorbac No. 36	44	444	67562

RECEIVED
B.L.M. AZ STATE OFFICE
1986 OCT 31 AM 11:36
PHOENIX, ARIZONA

Original Location Notices

RECEIVED
B.L.M. AZ STATE OFFICE

Claim
Good Luck
Hope
Pat No. 1
Pat No. 2
Pat No. 3
Pat No. 4
Ray No. 2
Ray No. 4
Ray No. 5
Ray No. 6
Ray No. 7
Ray No. 8
Ray No. 9
Ray No. 10
Ray No. 11
Ray No. 12
Ray No. 13
Ray No. 14
Ray No. 15
Ray No. 16
Ray No. 17
Ray No. 18
Ray No. 20
Ray No. 21
Ray No. 22
Ray No. 23
Ray No. 24
Ray No. 25
Ray No. 26
Ray No. 27
Ray No. 28
Ray No. 29
Ray No. 30
Ray No. 31
Ray No. 32
Ray No. 33
Ray No. 34
Ray No. 35
Ray No. 36
Ray No. 37
Ray No. 38
Ray No. 39
Ray No. 40
Ray No. 41
Ray No. 42
Ray No. 43
Ray No. 44

Book or Docket

48, Mines

48, Mines

Page

475

476

304

306

308

310

102

104

105

106

107

108

109

110

111

112

113

114

367

116

117

118

120

121

381

122

382

123

383

124

384

125

385

386

387

388

389

126

127

128

129

130

131

132

133

390

391

BLM Serial No.

(A MC)

67348

67347

139158

138159

138160

138161

67441

67443

67444

67445

67446

67447

67448

67449

67450

67451

67452

67453

67454

67455

67456

67457

67459

67460

67461

67462

67463

67464

67465

67466

67467

67468

67469

67470

67471

67472

67473

67474

67475

67476

67477

67478

67479

67480

67481

67482

67483

1384-832

Page 1 of 6

RECEIVED

B.L.H. AZ STATE OFFICE

1986 OCT 31 AM 11:30

PHOENIX, ARIZONA

NOTICE
OF
INTENTION TO HOLD


Name of Claims : See attached list (AMC #253273 to 253488)

Description : Said mining claims were restaked during 1986 in the Cochran-Copper Butte Mining District, Pinal County, Arizona. Said mining claims are located in Sections 23, 24, 25, 26, 27, 32, 33, 34, and 35, Township 3 South, Range 12 East; Sections 3, 5, and 5, Township 4 South, Range 13 East; and Sections 18, 19, 29, and 30, Township 3 South, Range 24 East, G. & S. R. B. & M.

Owner : Kennecott

Mailing Address : Hayden, Arizona 85235

The mining claims were staked, filed and recorded during the year 1986. Assessment work will commence in the 1986-1987 assessment year. These claims are being held and claimed for the valuable minerals contained therein.


Edward C. John
E. C. John for KENNECOTT

SUBSCRIBED and sworn before me this 25th of August, 1986.

My Commission Expires Sept. 18, 1988

Helen J. Fluharty
Notary Public

RECEIVED

B.L.H. AZ STATE OFFICE

JUN 11 11:30 AM
CLAIM
ARIZONAORIGINAL LOCATION NOTICES

	<u>Docket</u>	<u>Page</u>	<u>BLM Serial No. (AMC)</u>
Cochise 2	1359	971	253273
Junebug 2	1359	983	253274
Buckeye 3	1359	963	253275
Buckeye 4	1359	965	253276
Buckeye 5	1359	967	253277
Buckeye 10	1359	969	253278
Somnambulant 1	1360	035	253279
Somnambulant 2	1360	037	253280
Somnambulant 3	1360	039	253281
Somnambulant 4	1360	041	253282
Somnambulant 5	1360	043	253283
Somnambulant 6	1360	045	253284
Somnambulant 7	1360	047	253285
Somnambulant 8	1360	049	253286
Somnambulant 9	1360	051	253287
Somnambulant 10	1360	053	253288
Somnambulant 11	1360	055	253289
Somnambulant 12	1360	057	253290
Somnambulant 13	1360	059	253291
Somnambulant 14	1360	061	253292
Sue 37	1360	063	253293
Sue 38	1360	065	253294
Sue 39	1360	067	253295
Sue 40	1360	069	253296
Sue 41	1360	071	253297
Sue 42	1360	073	253298
Sue 43	1360	075	253299
Sue 44	1360	077	253300
Sue 45	1360	079	253301
Sue 46	1360	081	253302
Sue 48	1360	083	253303
Sue 49	1360	085	253304
Sue 50	1360	087	253305
Sue 51	1360	089	253306
Sue 52	1360	091	253307
Sue 53	1360	093	253308
Sue 54	1360	095	253309
Sue 55	1360	097	253310
Sue 56	1360	099	253311
Sue 57	1360	101	253312
Sue 58	1360	103	253313
Sue 59	1360	105	253314
Sue 60	1360	107	253315
Sue 61	1360	109	253316
Sue 62	1360	111	253317
Sue 63	1360	113	253318
Sue 64	1360	115	253319
Sue 65	1360	117	253320

ORIGINAL LOCATION NOTICES

RECEIVED
D.L.H. AZ STATE OFFICE

Cf 30
aim
PHOENIX, ARIZONA

Docket	Page	BLM Serial No. (AMC)
1360	249	253370✓
1360	251	253371✓
1360	253	253372✓
1360	255	253373✓
1360	257	253374✓
1360	259	253375✓
1360	261	253376✓
1360	263	253377✓
1360	265	253378✓
1360	267	253379✓
1360	269	253380✓
1360	271	253381✓
1360	273	253382✓
1360	275	253383✓
1360	277	253384✓
1360	279	253385✓
1360	281	253386✓
1360	283	253387✓
1360	285	253388✓
1360	287	253389✓
1360	289	253390✓
1360	291	253391✓
1360	293	253392✓
1360	295	253393✓
1360	297	253394✓
1360	299	253395✓
1360	301	253396✓
1360	305	253398✓
1360	307	253399✓
1360	309	253400✓
1360	311	253401✓
1360	313	253402✓
1360	315	253403✓
1360	317	253404✓
1360	319	253405✓
1360	321	253406✓
1360	323	253407✓
1360	325	253408✓
1360	327	253409✓
1360	329	253410✓
1360	331	253411✓
1360	333	253412✓
1360	335	253413✓
1360	337	253414✓
1360	339	253415✓
1360	341	253416✓
1360	343	253417✓
1360	345	253418✓

70046

303

253397

RECEIVED
B.L.M. AZ STATE OFFICE
1995 OCT 31 AM 11:30
TUCSON, ARIZONA

ORIGINAL LOCATION NOTICES

	<u>Docket</u>	<u>Page</u>	<u>BLM Serial No. (AMC)</u>
Claim			
TW 67	1360	347	253419
TW 68	1360	349	253420
TW 69	1360	351	253421
TW 70	1360	353	253422
TW 71	1360	355	253423
TW 72	1360	357	253424
TW 73	1360	359	253425
TW 74	1360	361	253426
TW 75	1360	363	253427
TW 102	1360	365	253428
TW 103	1360	367	253429
TW 104	1360	369	253430
Rox 1	1359	985	253431
Rox 2	1359	987	253432
Rox 3	1359	989	253433
Rox 4	1359	991	253434
Rox 5	1359	993	253435
Rox 6	1359	995	253436
Rox 7	1359	997	253437
Rox 8	1360	001	253438
Rox 9	1360	003	253439
Rox 10	1360	005	253440
Rox 11	1360	007	253441
Rox 12	1360	009	253442
Rox 13	1360	011	253443
Rox 14	1360	013	253444
Rox 15	1360	015	253445
Rox 16	1360	017	253446
Rox 17	1360	019	253447
Rox 18	1360	021	253448
Rox 19	1360	023	253449
Rox 20	1360	025	253450
Rox 21	1360	027	253451
Rox 22	1360	029	253452
Rox 23	1360	031	253453
Rpx 24	1360	033	253454
Copper Butte 7	1359	973	253455
Copper Butte 20	1359	975	253456
Copper Butte 21	1359	977	253457
Copper Butte 22	1359	979	253458
Copper Butte 23	1359	981	253459
Terra 1	1360	209	253460
Terra 2	1360	211	253461
Terra 3	1360	213	253462
Terra 4	1360	215	253463
Terra 5	1360	217	253464
Terra 6	1360	219	253465
Terra 7	1360	221	253466

65
66

ORIGINAL LOCATION NOTICESBLM Serial No.
(AMC)

Claim	Docket	Page	BLM Serial No. (AMC)
Terra 8	1360	223	253467
Terra 9	1360	225	253468
Terra 10	1360	227	253469
Terra 11	1360	229	253470
Terra 12	1360	231	253471
Terra 13	1360	233	253472
Terra 14	1360	235	253473
Terra 15	1360	237	253474
Terra 16	1360	239	253475
Walnut Canyon 1	1360	295	253476
Walnut Canyon 2	1360	393	253477
Walnut Canyon 3	1360	391	253478
Walnut Canyon 4	1360	389	253479
Walnut Canyon 5	1360	387	253480
Walnut Canyon 6	1360	385	253481
Walnut Canyon 7	1360	383	253482
Walnut Canyon 8	1360	381	253483
Walnut Canyon 13	1360	379	253484
Walnut Canyon 14	1360	377	253485
Walnut Canyon 15	1360	375	253486
Walnut Canyon 18	1360	373	253487
Walnut Canyon 19	1360	371	253488

AMENDED LOCATION NOTICES OF CERTAIN AFOREMENTIONED CLAIMS

Sue 38	1381	883	253294
Sue 40	1381	885	253296
Sue 41	1381	887	253297
Sue 42	1381	889	253298
Sue 43	1381	891	253299
Sue 45	1381	893	253301
TW 14	1381	901	253368
Terra 2	1381	895	253461
Terra 14	1381	897	253473
Terra 15	1381	899	253474

RECEIVED
B.L.M. AZ STATE OFFICE

1986 OCT 31 AM 11:30

ARIZONA

NOTICE
OF
INTENTION TO HOLD

253273
253331
253397
253465
RECEIVED
B.L.M. AZ STATE OFFICE
1986 OCT 31 AM 11:32
PHOENIX, ARIZONA

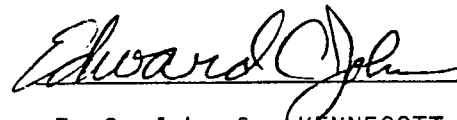
Name of Claims	: Claim	Docket	Page	BLM Serial No.
	Junebug 2	1359	983	253274 ✓
	Sue 76	1360	139	253331 ✓
	TW 45	1360	303	253397 ✓
	TW 46	1360	305	253398 ✓
	Terra 6	1360	219	253465 ✓
	Terra 7	1360	221	253466 ✓

Description : Said mining claims were restaked during 1986 in the Cochran-Copper Butte Mining District, Pinal County, Arizona. Said mining claims are located in Sections 25, 26 and 34, Township 3 South, Range 12 East, and Section 30, Township 3 South, Range 13 East, G. & S. R. B. & M.

Owner : Kennecott

Mailing Address : Hayden, Arizona 85235

The mining claims were staked, filed and recorded during the year 1986. Assessment work will commence in the 1986-1987 assessment year. These claims are being held and claimed for the valuable minerals contained therein.


E. C. John for KENNECOTT

SUBSCRIBED and sworn before me this 30th of October, 1986.

My Commission Expires Sept. 18, 1988


Notary Public

RECORDER'S OFFICE

PINAL COUNTY, ARIZONA

NCE, ARIZ. 85232

10-31-86

TO

KATHLEEN C. FELIX

M E.C. John

RECEIVED
B.L.M. AZ STATE OFFICE

To Recording Instrument As Follows:

1996 OCT 31 AM 11:32

PHOENIX, ARIZONA

INSTRUMENT			FEES
	<i>Notice of intent</i>		<i>\$10.00</i>

PAID
PINAL COUNTY RECORDER
FLORENCE, ARIZONA
cash

SEE ABOVE FOR REASON THIS BILL IS SENT YOU

120-006-0779

All Fees Are Required By Law To Be Paid In Advance Before Instruments Are Placed On Record

NOTICE!!

These documents have been scanned!

Do not place un-scanned documents beneath this notice!

Do not remove this notice from this file!

GPO Jacket No. 560-102
Print Order 61540
Rise Business Services, LLC
Job=AZ15 8/2/2019



Box Number= AZ15206



Claim Begin-End: AMC253273-AMC253488

5 Miscellaneous



AZ15206-7

AMC246075-AMC253273

**NO
DOCUMENTS
FOUND**

NO DOCUMENTS FOUND
NO DOCUMENTS FOUND

NOTICE!!

These documents have been scanned!

Do not place un-scanned documents beneath this notice!

Do not remove this notice from this file!

GPO Jacket No. 560-102
Print Order 61540
Rise Business Services, LLC
Job=AZ15 8/2/2019



Box Number= AZ15206



Claim Begin-End: AMC253273-AMC253488

6 Location Notices-Amendments and Supporting Documents



AZ15206-7

AMC246075-AMC253273

DEL TIERRA ENGINEERING & MINING CORP.

HARVEY W. SMITH, E.M. PRESIDENT

Registered Mining Engineer U.S. Mineral Surveyor

U.S. Approved Title Abstracter

Member Board of Governors of the Arizona Dept. of Mines & Mineral Resources

4310 North Brown Avenue / Suite 3 Scottsdale, Arizona 85251

Tel. 602 / 946-3996

May 29, 1986



Reproduction of the Mining
Rocking - 1940s
Harvey W. Smith

Bureau of Land Management
Department of the Interior
P. O. Box 16563
Phoenix, AZ 85011

Gentlemen:

Enclosed are 216 original lode claim location notices with 7 maps attached for the following claims which have been recorded with the Pinal County Recorder:

BUCKEYE Nos. 3-5 & 10 lodes ✓
COCHISE No. 2 lode ✓
COPPER BUTTE Nos. 7 & 20-23 lodes ✓
JUNEBUG No. 2 lode ✓
ROX Nos. 1-24 lodes ✓
SOMNAMBULANT No. 1-14 lodes ✓
SUE Nos. 37-46, 48-105, 116-119 & 201 lodes ✓
TERRA Nos. 1-16 lodes ✓
TW Nos. 12-26, 29-75 & 102-104 lodes ✓
WALNUT CANYON Nos. 1-8, 13-15 & 18-19 lodes ✓

We are enclosing our check in the amount of \$ 1,080.00 for the filing fee based on \$5.00 per claim. Please advise when filing has been completed and the serial number assigned to each claim.

Sincerely,

Harvey W. Smith, E.M.
President

HWS/hm
Enclosures - hand carried

MC 253273

RECEIVED
B.L.M. AZ STATE OFFICE
1986 MAY 30 AM 9:50
PHOENIX, ARIZONA

STATE OF ARIZONA)
COUNTY OF PINAL) ss.
Recorded at the request of:
Del Tierra Engineering & Mining Corp.
4310 N. Brown Ave., Ste. 3
Scottsdale, AZ 85251

A MC 253273

NOTICE OF MINING LOCATION
LODE CLAIM

NOTICE IS HEREBY GIVEN THAT KENNECOTT, Ray Mines Division, hereby claim the land hereinafter described as a Lode Mining Claim, under and pursuant to the laws of the United States of America and the State of Arizona, having discovered a lode, vein or deposit of valuable minerals within the limits of this claim as hereinafter established.

THE NAME of the claim is COCHISE No. 2 lode.

THIS CLAIM so located, is 1,500 feet in length and 600 feet along the surface in width, claiming 300 feet on each side of the centerline; the "location monument," at which a copy of this notice is posted, is adjacent to the S.W. corner of this claim on a separate 2" x 2" post. A copy of this notice is also posted on the centerline 10 ft. from the South end. The general course of this claim is Northeast to Southwest.

THE UNDERSIGNED has distinctly marked the said location on the ground, so that its surface boundaries may be readily traced, by six substantial posts, 2" x 2" x 4'6", one at each corner and one at each end center, each so marked or inscribed as to indicate the intended location.

SAID CLAIM is situated in the Mineral Creek Mining District, Pinal County, State of Arizona, and is more particularly described as follows:

BEGINNING at the Northeast corner monument, which is located North/~~South~~ 846 ft. and East/~~West~~ 968 ft. from the Section Corner of Secs. 24 & 25 and 19 & 30, Township 3 South, Ranges 12 & 13 East, Gila & Salt River Meridian; thence,

1,500 feet S.28°W., to the S.E. corner; thence
300 feet N.62°W., to the South end center; thence
300 feet N.62°W., to the S.W. corner; thence
1,500 feet N.28°E., to the N.W. corner; thence
300 feet S.62°E., to the North end center; thence
300 feet S.62°E., to the point and place of beginning.

Said claim is located in the:

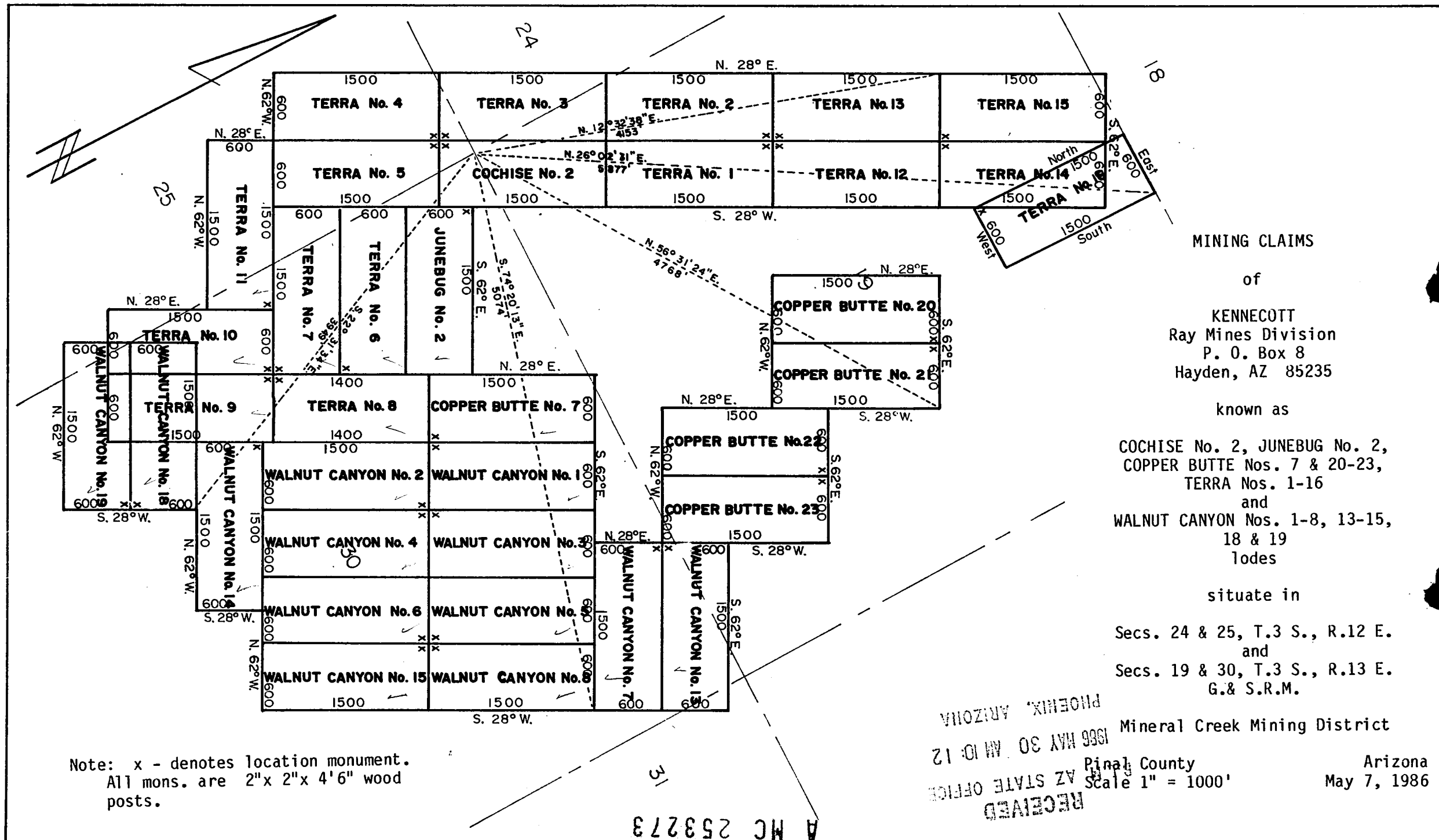
S.E. 1/4 of Sec. 24, Twp. 3 S., Range 12 E.
N.E. 1/4 of Sec. 25, Twp. 3 S., Range 12 E.
N.W. 1/4 of Sec. 30, Twp. 3 S., Range 13 E.
S.W. 1/4 of Sec. 19, Twp. 3 S., Range 13 E.
Gila and Salt River Meridian.

Dated and posted on the ground this 27th day of April, 1986.

LOCATOR: KENNECOTT
Ray Mines Division
P. O. Box 8
Hayden, Arizona 85235

By: Ray L. New
Agent

RECEIVED
B.L.M. AZ STATE OFFICE
1986 MAY 30 AM 10:13
PHOENIX, ARIZONA



MINING CLAIMS

of
KENNECOTT
Ray Mines Division
P. O. Box 8
Hayden, AZ 85235

known as
COCHISE No. 2, JUNEBUG No. 2,
COPPER BUTTE Nos. 7 & 20-23,
TERRA Nos. 1-16
and
WALNUT CANYON Nos. 1-8, 13-15,
18 & 19
lodes

situate in
Secs. 24 & 25, T.3 S., R.12 E.
and
Secs. 19 & 30, T.3 S., R.13 E.
G.& S.R.M.

Mineral Creek Mining District

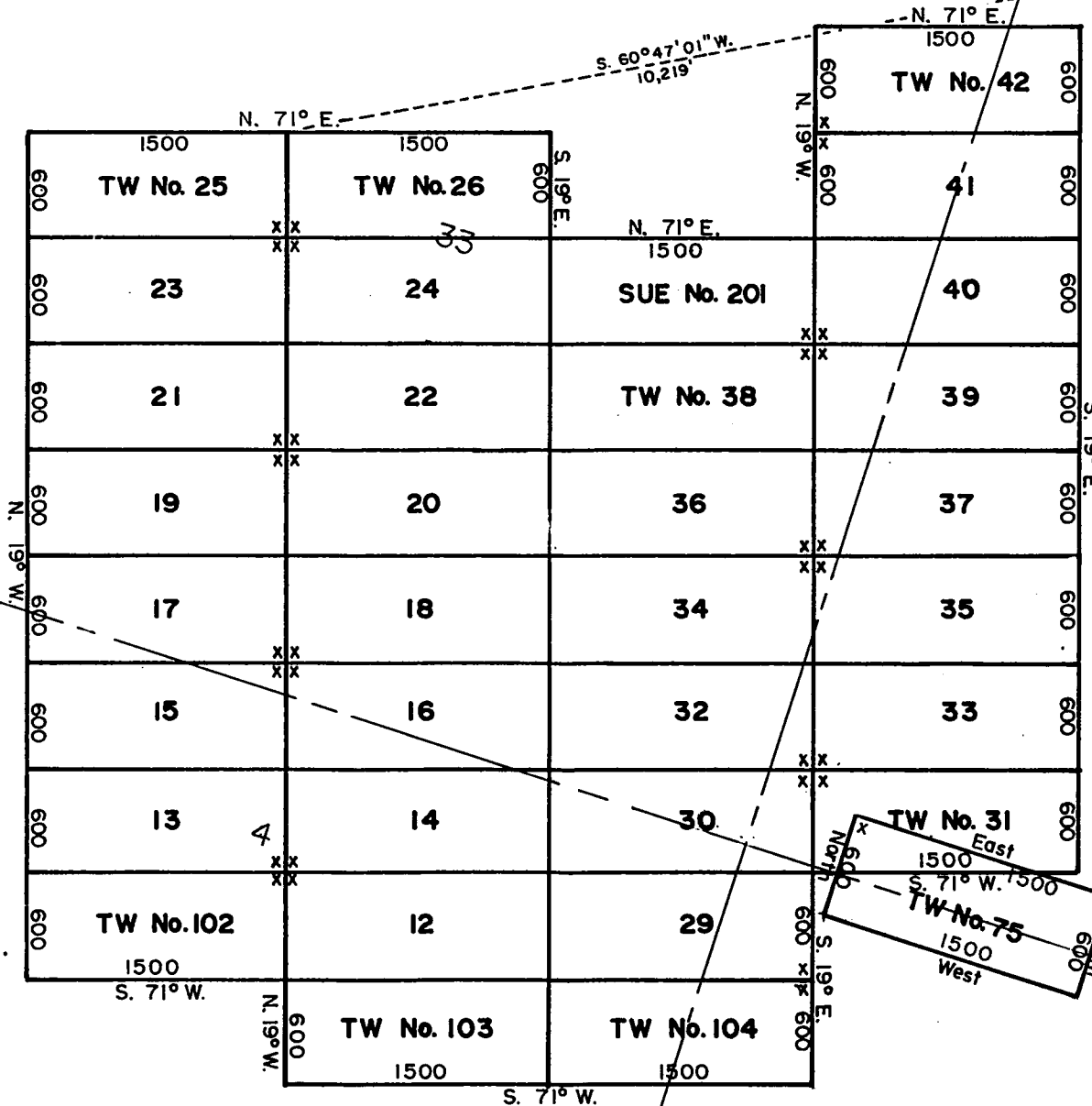
Pinal County
Scale 1" = 1000'

Arizona
May 7, 1986

Note: x - denotes location monument.
All mons. are 2"x 2"x 4'6" wood
posts.

RECEIVED
AZ STATE OFFICE
MAY 30 AM 10:12
PHOENIX, ARIZONA

A MC 253273



MINING CLAIMS

of
KENNECOTT
Ray Mines Division
P. O. Box 8
Hayden, AZ 85235

known as
TW Nos. 12-26, 29-42, 75 & 102-104
and
SUE No. 201
lodes

situate in
Secs. 33 & 34, T.3 S., R.12 E.
and
Secs. 3 & 4, T.4 S., R.12 E.
G. & S.R.M.

Mineral Creek Mining District

Pinal County Arizona
Scale 1" = 1000' May 7, 1986

Note: x - denotes location monument.
All monuments are 2"x 2"x 4'6" wood posts.

RECEIVED
B.L.M. AZ STATE OFFICE
MAY 30 AM 10:07
ALBUQUERQUE, ARIZONA

A MC 253273

RECEIVED
B.L.M. AZ STATE OFFICE
1986 MAY 30 AM 9:51
PHOENIX, ARIZONA

of

KENNECOTT
Ray Mines Division
P. O. Box 8
Hayden, AZ 85235

known as

SUE Nos. 37-46 & 98-105,
BUCKEYE Nos. 3-5 & 10,
SOMNAMBULANT Nos. 1-14
and
TW Nos. 70, 72 & 74
codes

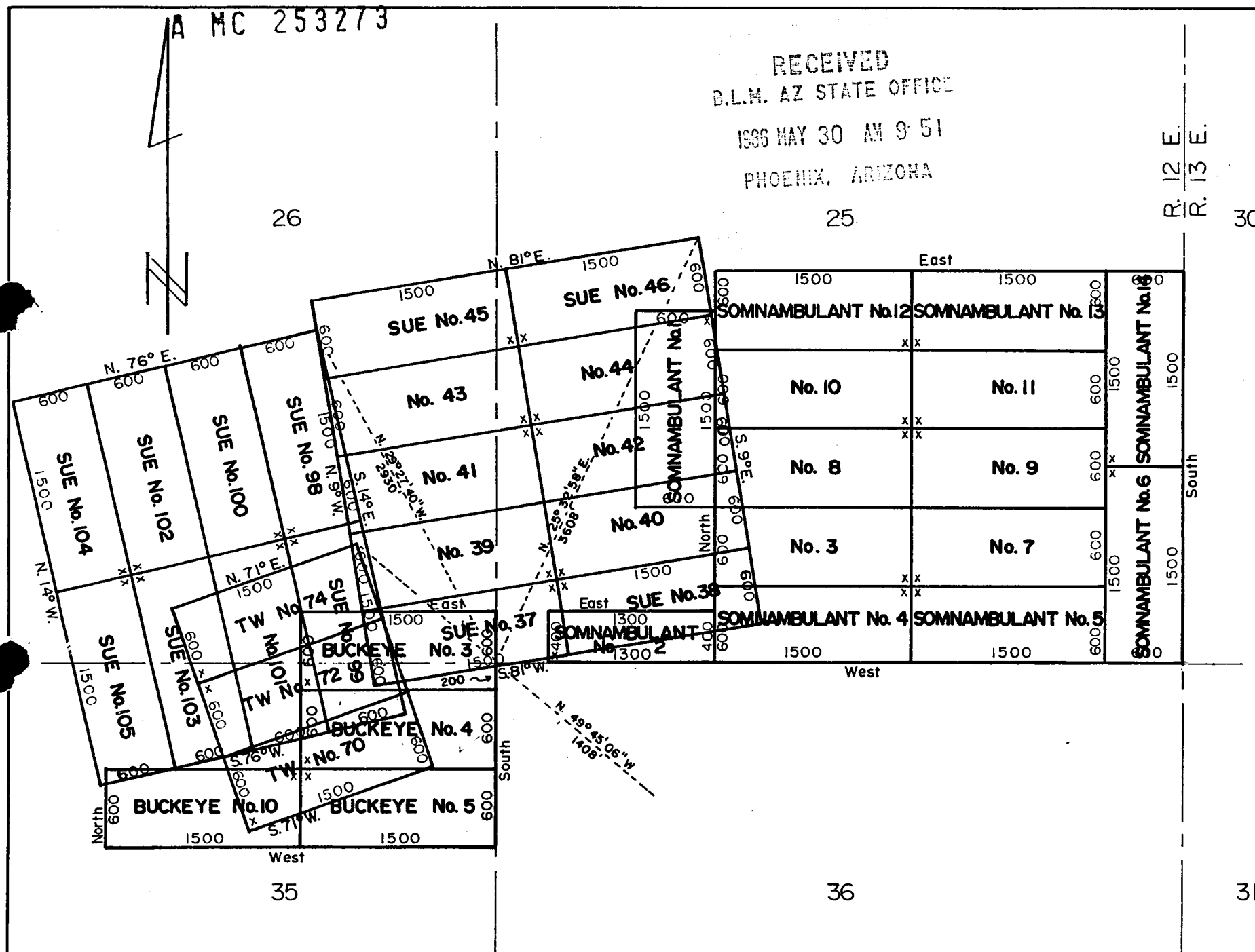
situate in

Secs. 25, 26, 35 & 36
T.3 S., R.12 E., G.& S.R.M.

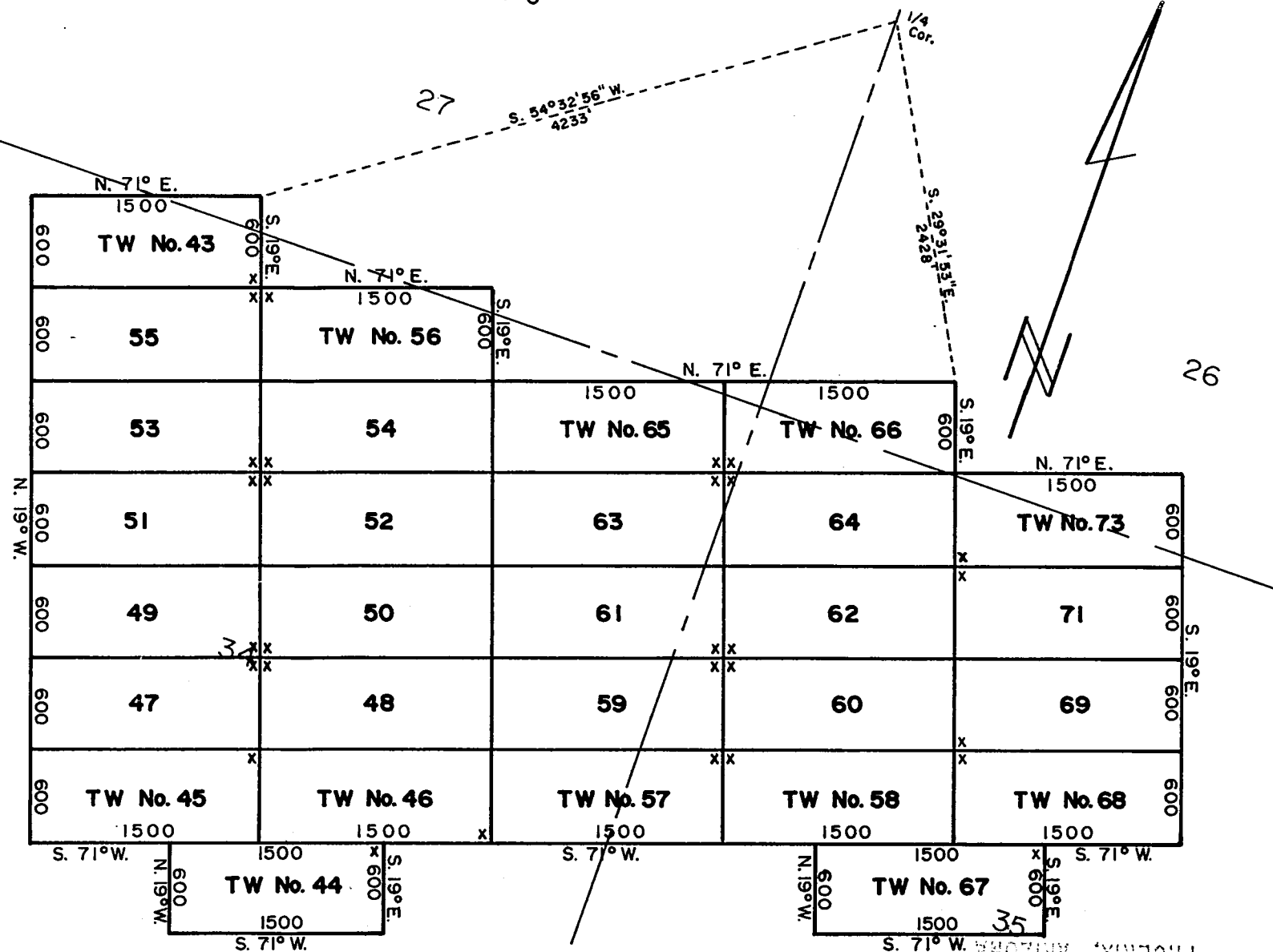
Mineral Creek Mining District

Pinal County Arizona
Scale 1" = 1000' May 7, 1986

Note: x - denotes location monument.
All mons. are 2"x 2"x 4'6" wood posts.



A MC 253273



MINING CLAIMS

of

KENNECOTT
Ray Mines Division
P. O. Box 8
Hayden, AZ 85235

known as

TW Nos. 43-69, 71 & 73
lodes

situate in

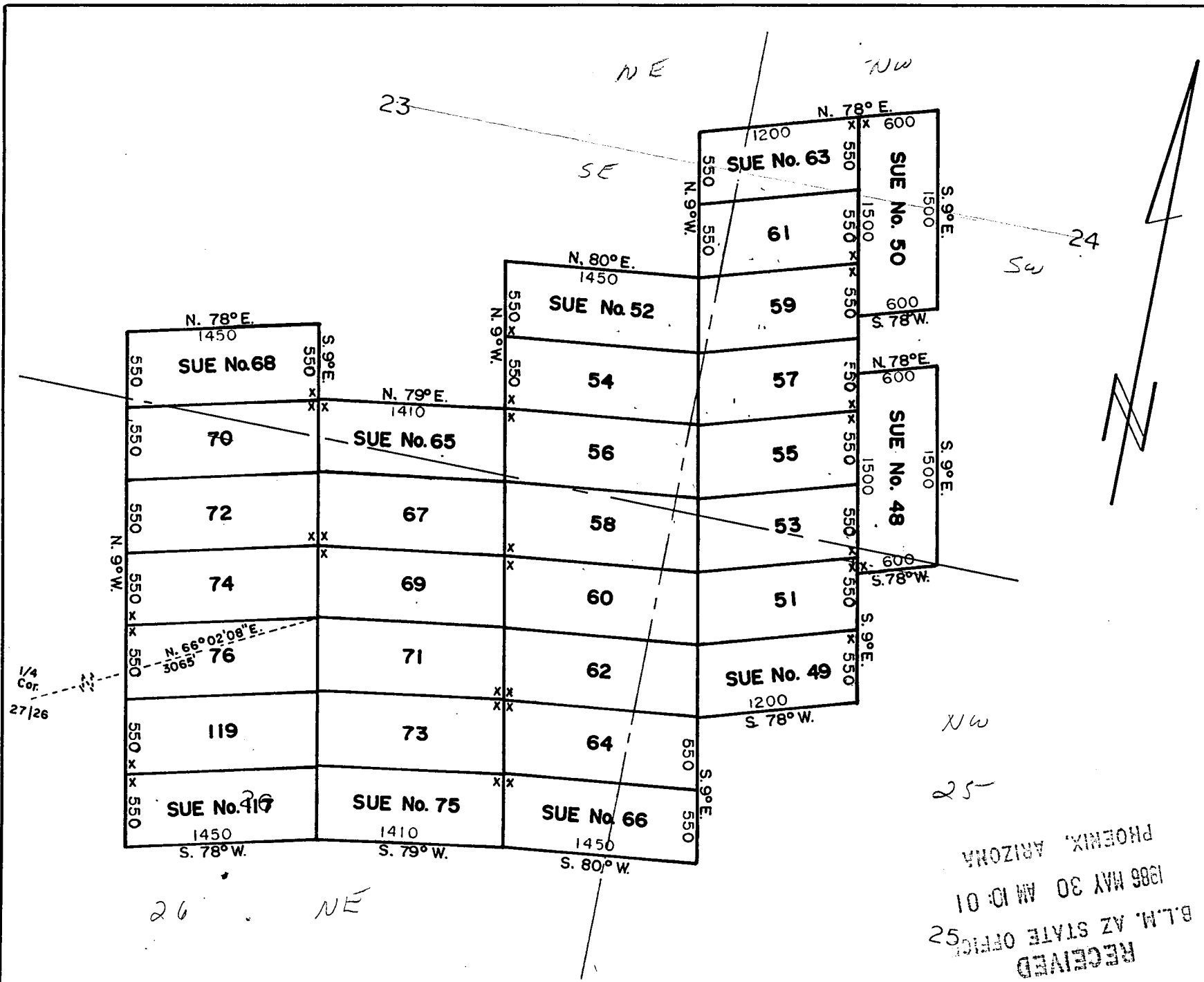
Secs. 26, 27, 34 & 35
T.3 S., R.12 E., G.& S.R.M.

Mineral Creek Mining District

Pinal County Arizona
Scale 1" = 1000' May 7, 1986

Note: x - denotes location monument.
All mons. are 2"x 2"x 4'6" wood posts.

RECEIVED
B.L.M. AZ STATE OFFICE
1986 MAY 30 AM 10:04
PHOENIX, ARIZONA



MINING CLAIMS

of
KENNECOTT
Ray Mines Division
P. O. Box 8
Hayden, AZ 85235

known as
SUE Nos. 48-76, 117 & 119
lodes

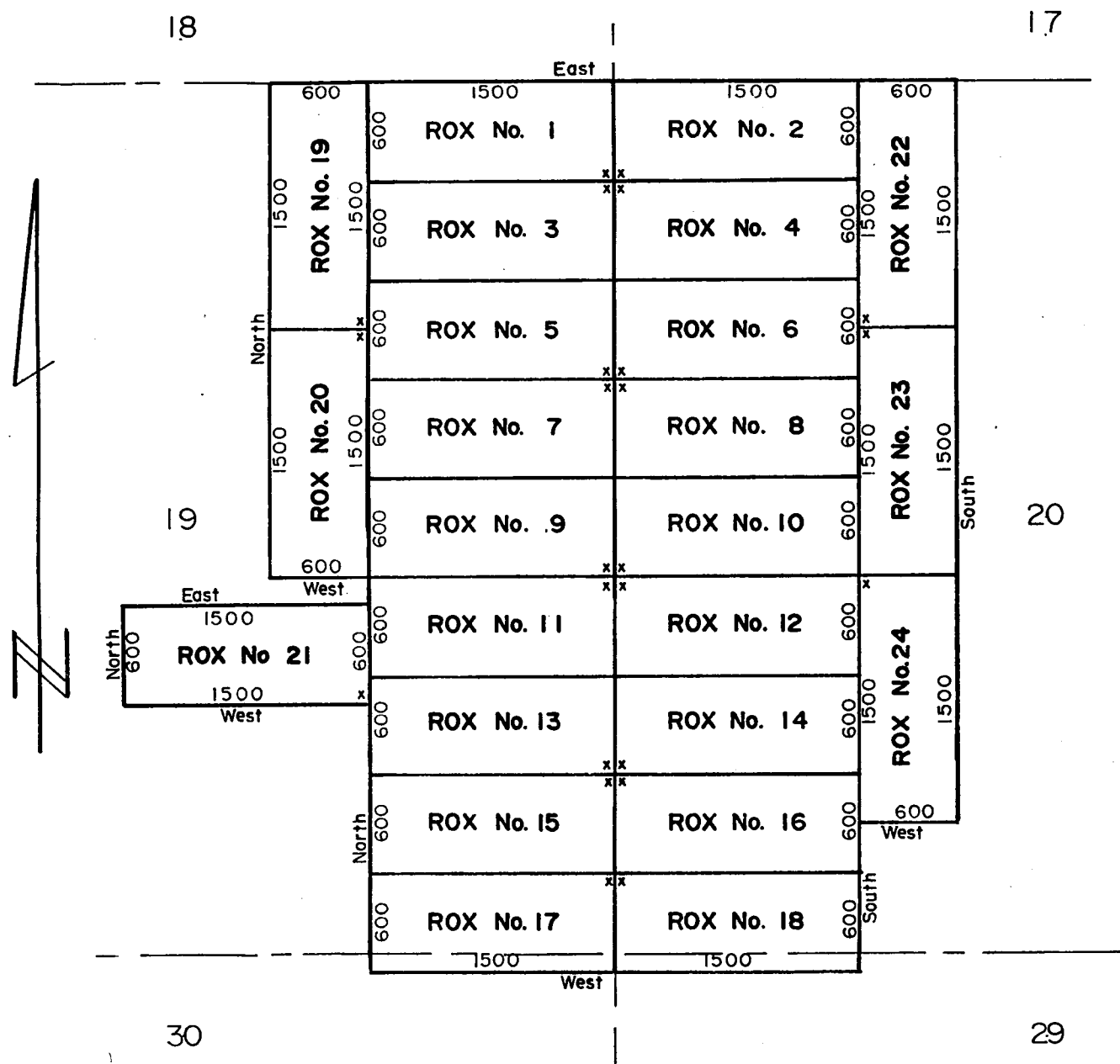
situate in
Secs. 23, 24, 25 & 26
T.3 S., R.12 E. G.& S.R.M.
Mineral Creek Mining District

Pinal County Arizona
Scale 1" = 1000' May 7, 1986

Note: x - denotes location monument.
All mons. are 2"x 2"x 4'6" wood posts.

RECEIVED
B.L.M. AZ STATE OFFICE
10:01 AM 30 MAY 1986
PHOENIX, ARIZONA

A MC 253273



MINING CLAIMS

OF

KENNECOTT COPPER COMPANY

Ray Mines Division

P. O. Box 8

Hayden, Arizona 85235

KNOWN AS

ROX Nos. 1-24 lodes

SITUATE IN

Secs. 19, 20, 29 & 30, T.3 S., R.13 E., G. & S.R.M.

**Mineral Creek Mining District
PINAL County
Arizona**

scale 1" = 1000' May 7, 1986

NOTE: x - denotes location monuments. All monuments are 2"x 2"x 4'6" wood posts.

RECEIVED
B.L.M. AZ STATE OFFICE
1986 MAY 30 AM 10:10
PHOENIX, ARIZONA

A MC 253273

STATE OF ARIZONA)

ss.

COUNTY OF PINAL)

Recorded at the request of:

Del Tierra Engineering & Mining Corp.

4310 N. Brown Ave., Ste. 3

Scottsdale, AZ 85251

A MC 253274

NOTICE OF MINING LOCATION
LODE CLAIM

NOTICE IS HEREBY GIVEN THAT KENNECOTT, Ray Mines Division, hereby claim the land hereinafter described as a Lode Mining Claim, under and pursuant to the laws of the United States of America and the State of Arizona, having discovered a lode, vein or deposit of valuable minerals within the limits of this claim as hereinafter established.

THE NAME of the claim is JUNEBUG No. 2 lode.

THIS CLAIM so located, is 1,500 feet in length and 600 feet along the surface in width, claiming 300 feet on each side of the centerline; the "location monument," at which a copy of this notice is posted, is adjacent to the N.W. corner of this claim on a separate 2" x 2" post. A copy of this notice is also posted on the centerline 10 ft. from the West end. The general course of this claim is Northwest to Southeast.

THE UNDERSIGNED has distinctly marked the said location on the ground, so that its surface boundaries may be readily traced, by six substantial posts, 2" x 2" x 4'6", one at each corner and one at each end center, each so marked or inscribed as to indicate the intended location.

SAID CLAIM is situated in the Mineral Creek Mining District, Pinal County, State of Arizona, and is more particularly described as follows:

BEGINNING at the Northeast corner monument, which is located ~~North~~/South 923 ft. and East/~~West~~ 1717 ft. from the Section Corner of Secs. 24 & 25 and 19 & 30, Township 3 South, Ranges 12 & 13 East, Gila & Salt River Meridian; thence,

300 feet S.28°W., to the East end center; thence
300 feet S.28°W., to the S.E. corner; thence
1,500 feet N.62°W., to the S.W. corner; thence
300 feet N.28°E., to the West end center; thence
300 feet N.28°E., to the N.W. corner; thence
1,500 feet S.62°E., to the point and place of beginning.

Said claim is located in the:

N.W. 1/4 of Sec. 30, Twp. 3 S., Range 13 E.
1/4 of Sec. , Twp. 3 S., Range 13 E.
1/4 of Sec. , Twp. 3 S., Range 13 E.
1/4 of Sec. , Twp. 3 S., Range 13 E.
Gila and Salt River Meridian.

RECEIVED
D.L.N. AZ STATE OFFICE
1986 MAY 30 AM 10:13
PHOENIX, ARIZONA

Dated and posted on the ground this 27th day of April, 1986.

LOCATOR: KENNECOTT
Ray Mines Division
P. O. Box 8
Hayden, Arizona 85235

By:

Gary L. Allen
Agent

STATE OF ARIZONA)
COUNTY OF PINAL) ss.
Recorded at the request of:
Del Tierra Engineering & Mining Corp.
4310 N. Brown Ave., Ste. 3
Scottsdale, AZ 85251

A MC 253275

NOTICE OF MINING LOCATION
LODE CLAIM

NOTICE IS HEREBY GIVEN THAT KENNECOTT, Ray Mines Division, hereby claim the land hereinafter described as a Lode Mining Claim, under and pursuant to the laws of the United States of America and the State of Arizona, having discovered a lode, vein or deposit of valuable minerals within the limits of this claim as hereinafter established.

THE NAME of the claim is BUCKEYE No. 3 lode.

THIS CLAIM so located, is 1,500 feet in length and 600 feet along the surface in width, claiming 300 feet on each side of the centerline; the "location monument," at which a copy of this notice is posted, is adjacent to the S.W. corner of this claim on a separate 2" x 2" post. A copy of this notice is also posted on the centerline 10 ft. from the West end. The general course of this claim is East to West.

THE UNDERSIGNED has distinctly marked the said location on the ground, so that its surface boundaries may be readily traced, by six substantial posts, 2" x 2" x 4'6", one at each corner and one at each end center, each so marked or inscribed as to indicate the intended location.

SAID CLAIM is situated in the Mineral Creek Mining District, Pinal County, State of Arizona, and is more particularly described as follows:

BEGINNING at the Northeast corner monument, which is located North/~~South~~ 400 ft. and East/West 0 ft. from the Section Corner of Secs. 25, 26, 35 & 36, Township 3 South, Range 12 East, Gila & Salt River Meridian; thence,

300 feet	South	to the East end center; thence
300 feet	South	to the S.E. corner; thence
1,500 feet	West	to the S.W. corner; thence
300 feet	North	to the West end center; thence
300 feet	North	to the N.W. corner; thence
1,500 feet	East	to the point and place of beginning

Said claim is located in the:

<u>SE</u>	1/4 of Sec. <u>26</u> ,	Twp. 3 S., Range 12 E.
<u>NE</u>	1/4 of Sec. <u>35</u> ,	Twp. 3 S., Range 12 E.
—	1/4 of Sec. —,	Twp. 3 S., Range 12 E.
—	1/4 of Sec. —,	Twp. 3 S., Range 12 E.

Gila and Salt River Meridian.

RECEIVED
S.L.M. AZ STATE OFFICE
1986 MAY 30 AM 9:53
PHOENIX, ARIZONA

Dated and posted on the ground this 26th day of April, 1986.

LOCATOR: KENNECOTT
Ray Mines Division
P. O. Box 8
Hayden, Arizona 85235

By: Gary L. Shew
Agent

STATE OF ARIZONA)

COUNTY OF PINAL)

ss.

Recorded at the request of:
Del Tierra Engineering & Mining Corp.
4310 N. Brown Ave., Ste. 3
Scottsdale, AZ 85251

A MC 253276

NOTICE OF MINING LOCATION
LODE CLAIM

NOTICE IS HEREBY GIVEN THAT KENNECOTT, Ray Mines Division, hereby claim the land hereinafter described as a Lode Mining Claim, under and pursuant to the laws of the United States of America and the State of Arizona, having discovered a lode, vein or deposit of valuable minerals within the limits of this claim as hereinafter established.

THE NAME of the claim is BUCKEYE No. 4 lode.

THIS CLAIM so located, is 1,500 feet in length and 600 feet along the surface in width, claiming 300 feet on each side of the centerline; the "location monument," at which a copy of this notice is posted, is adjacent to the S.W. corner of this claim on a separate 2" x 2" post. A copy of this notice is also posted on the centerline 10 ft. from the West end. The general course of this claim is East to West.

THE UNDERSIGNED has distinctly marked the said location on the ground, so that its surface boundaries may be readily traced, by six substantial posts, 2" x 2" x 4'6", one at each corner and one at each end center, each so marked or inscribed as to indicate the intended location.

SAID CLAIM is situated in the Mineral Creek Mining District, Pinal County, State of Arizona, and is more particularly described as follows:

BEGINNING at the Northeast corner monument, which is located ~~N.E.~~/South 200 ft. and East/West 0 ft. from the Section Corner of Secs. 25, 26, 35 & 36, Township 3 South, Range 12 East, Gila & Salt River Meridian; thence,

300 feet	South	to the East end center; thence
300 feet	South	to the S.E. corner; thence
1,500 feet	West	to the S.W. corner; thence
300 feet	North	to the West end center; thence
300 feet	North	to the N.W. corner; thence
1,500 feet	East	to the point and place of beginning

Said claim is located in the:

N.E. 1/4 of Sec. 35, Twp. 3 S., Range 12 E.
____ 1/4 of Sec. _____, Twp. 3 S., Range 12 E.
____ 1/4 of Sec. _____, Twp. 3 S., Range 12 E.
____ 1/4 of Sec. _____, Twp. 3 S., Range 12 E.
Gila and Salt River Meridian.

RECEIVED
B.L.M. AZ STATE OFFICE
1986 MAY 29 AM 9:53
PHOENIX ARIZONA

Dated and posted on the ground this 26th day of April, 1986.

LOCATOR: KENNECOTT
Ray Mines Division
P. O. Box 8
Hayden, Arizona 85235

By: Gary L. Sherr
Agent

STATE OF ARIZONA) ss.
COUNTY OF PINAL)
Recorded at the request of:
Del Tierra Engineering & Mining Corp.
4310 N. Brown Ave., Ste. 3
Scottsdale, AZ 85251

A MC 253277

NOTICE OF MINING LOCATION
LODE CLAIM

NOTICE IS HEREBY GIVEN THAT KENNECOTT, Ray Mines Division, hereby claim the land hereinafter described as a Lode Mining Claim, under and pursuant to the laws of the United States of America and the State of Arizona, having discovered a lode, vein or deposit of valuable minerals within the limits of this claim as hereinafter established.

THE NAME of the claim is BUCKEYE No. 5 lode.

THIS CLAIM so located, is 1,500 feet in length and 600 feet along the surface in width, claiming 300 feet on each side of the centerline; the "location monument," at which a copy of this notice is posted, is adjacent to the N.W. corner of this claim on a separate 2" x 2" post. A copy of this notice is also posted on the centerline 10 ft. from the west end. The general course of this claim is East to West.

THE UNDERSIGNED has distinctly marked the said location on the ground, so that its surface boundaries may be readily traced, by six substantial posts, 2" x 2" x 4'6", one at each corner and one at each end center, each so marked or inscribed as to indicate the intended location.

SAID CLAIM is situated in the Mineral Creek Mining District, Pinal County, State of Arizona, and is more particularly described as follows:

BEGINNING at the Northeast corner monument, which is located ~~North~~ South 800 ft. and ~~East~~ West 0 ft. from the Section Corner of Secs. 25, 26, 35 & 36, Township 3 South, Range 12 East, Gila & Salt River Meridian; thence,

300 feet	South	to the East end center; thence
300 feet	South	to the S.E. corner; thence
1,500 feet	West	to the S.W. corner; thence
300 feet	North	to the West end center; thence
300 feet	North	to the N.W. corner; thence
1,500 feet	East	to the point and place of beginning

Said claim is located in the:

N.E. 1/4 of Sec. 35, Twp. 3 S., Range 12 E.
____ 1/4 of Sec. _____, Twp. 3 S., Range 12 E.
____ 1/4 of Sec. _____, Twp. 3 S., Range 12 E.
____ 1/4 of Sec. _____, Twp. 3 S., Range 12 E.
Gila and Salt River Meridian.

RECEIVED
B.L.M. AZ STATE OFFICE
1986 MAY 30 AM 9:53
PHOENIX ARIZONA

Dated and posted on the ground this 26th day of April, 1986.

LOCATOR: KENNECOTT
Ray Mines Division
P. O. Box 8
Hayden, Arizona 85235

By: Gary L. Shaw
Agent

STATE OF ARIZONA)
COUNTY OF PINAL) ss.
Recorded at the request of:
Del Tierra Engineering & Mining Corp.
4310 N. Brown Ave., Ste. 3
Scottsdale, AZ 85251

A MC 253278

NOTICE OF MINING LOCATION
LODE CLAIM

NOTICE IS HEREBY GIVEN THAT KENNECOTT, Ray Mines Division, hereby claim the land hereinafter described as a Lode Mining Claim, under and pursuant to the laws of the United States of America and the State of Arizona, having discovered a lode, vein or deposit of valuable minerals within the limits of this claim as hereinafter established.

THE NAME of the claim is BUCKEYE No. 10 lode.

THIS CLAIM so located, is 1,500 feet in length and 600 feet along the surface in width, claiming 300 feet on each side of the centerline; the "location monument," at which a copy of this notice is posted, is adjacent to the N.E. corner of this claim on a separate 2" x 2" post. A copy of this notice is also posted on the centerline 10 ft. from the East end. The general course of this claim is East to West.

THE UNDERSIGNED has distinctly marked the said location on the ground, so that its surface boundaries may be readily traced, by six substantial posts, 2" x 2" x 4'6", one at each corner and one at each end center, each so marked or inscribed as to indicate the intended location.

SAID CLAIM is situated in the Mineral Creek Mining District, Pinal County, State of Arizona, and is more particularly described as follows:

BEGINNING at the Northeast corner monument, which is located ~~North~~/South 800 ft. and ~~East~~/West 1500 ft. from the Section Corner of Secs. 25, 26, 35 & 36, Township 3 South, Range 12 East, Gila & Salt River Meridian; thence,

300 feet	South	to the East end center; thence
300 feet	South	to the S.E. corner; thence
1,500 feet	West	to the S.W. corner; thence
300 feet	North	to the West end center; thence
300 feet	North	to the N.W. corner; thence
1,500 feet	East	to the point and place of beginning

Said claim is located in the:

<u>N.E.</u>	1/4 of Sec. <u>35</u> ,	Twp. 3 S., Range 12 E.
<u>N.W.</u>	1/4 of Sec. <u>35</u> ,	Twp. 3 S., Range 12 E.
—	1/4 of Sec. —,	Twp. 3 S., Range 12 E.
—	1/4 of Sec. —,	Twp. 3 S., Range 12 E.

Gila and Salt River Meridian.

RECEIVED
B.L.M. AZ STATE OFFICE
1986 MAY 30 AM 9:53
PHOENIX, ARIZONA

Dated and posted on the ground this 26th day of April, 1986.

LOCATOR: KENNECOTT
Ray Mines Division
P. O. Box 8
Hayden, Arizona 85235

By: Gary L. Sherr
Agent

STATE OF ARIZONA)
COUNTY OF PINAL) ss.
Recorded at the request of:
Del Tierra Engineering & Mining Corp.
4310 N. Brown Ave., Ste. 3
Scottsdale, AZ 85251

A MC 253279

NOTICE OF MINING LOCATION
LODE CLAIM

NOTICE IS HEREBY GIVEN THAT KENNECOTT, Ray Mines Division, hereby claim the land hereinafter described as a Lode Mining Claim, under and pursuant to the laws of the United States of America and the State of Arizona, having discovered a lode, vein or deposit of valuable minerals within the limits of this claim as hereinafter established.

THE NAME of the claim is SOMNAMBULANT No. 1 lode.

THIS CLAIM so located, is 1,500 feet in length and 600 feet along the surface in width, claiming 300 feet on each side of the centerline; the "location monument," at which a copy of this notice is posted, is adjacent to the N.E. corner of this claim on a separate 2" x 2" post. A copy of this notice is also posted on the centerline 10 ft. from the North end. The general course of this claim is North to South.

THE UNDERSIGNED has distinctly marked the said location on the ground, so that its surface boundaries may be readily traced, by six substantial posts, 2" x 2" x 4'6", one at each corner and one at each end center, each so marked or inscribed as to indicate the intended location.

SAID CLAIM is situated in the Mineral Creek Mining District, Pinal County, State of Arizona, and is more particularly described as follows:

BEGINNING at the Northeast corner monument, which is located North/~~South~~ 2700 ft. and East/~~West~~ 2100 ft. from the Section Corner of Secs. 25, 26, 35 & 36, Township 3 South, Range 12 East, Gila & Salt River Meridian; thence,

1,500 feet	South,	to the S.E. corner; thence
300 feet	West,	to the South end center; thence
300 feet	West,	to the S.W. corner; thence
1,500 feet	North,	to the N.W. corner; thence
300 feet	East,	to the North end center; thence
300 feet	East,	to the point and place of beginning

Said claim is located in the:

<u>N.W.</u>	1/4 of Sec. <u>25</u> ,	Twp. 3 S., Range 12 E.
<u>S.W.</u>	1/4 of Sec. <u>25</u> ,	Twp. 3 S., Range 12 E.
—	1/4 of Sec. —,	Twp. 3 S., Range 12 E.
—	1/4 of Sec. —,	Twp. 3 S., Range 12 E.

Gila and Salt River Meridian.

RECEIVED
B.L.H. AZ STATE OFFICE
1986 MAY 30 AM 9:53
PHOENIX, ARIZONA

Dated and posted on the ground this 1st day of May, 1986.

LOCATOR: KENNECOTT
Ray Mines Division
P. O. Box 8
Hayden, Arizona 85235

By: Gary L. Shaw
Agent

STATE OF ARIZONA)
COUNTY OF PINAL) ss.
Recorded at the request of:
Del Tierra Engineering & Mining Corp.
4310 N. Brown Ave., Ste. 3
Scottsdale, AZ 85251

A MC 253280

NOTICE OF MINING LOCATION
LODE CLAIM

NOTICE IS HEREBY GIVEN THAT KENNECOTT, Ray Mines Division, hereby claim the land hereinafter described as a Lode Mining Claim, under and pursuant to the laws of the United States of America and the State of Arizona, having discovered a lode, vein or deposit of valuable minerals within the limits of this claim as hereinafter established.

THE NAME of the claim is SOMNAMBULANT No. 2 lode.

THIS CLAIM so located, is 1300 feet in length and 400 feet along the surface in width, claiming 200 feet on each side of the centerline; the "location monument," at which a copy of this notice is posted, is adjacent to the SE corner of this claim on a separate 2" x 2" post. A copy of this notice is also posted on the centerline 10 ft. from the East end. The general course of this claim is East to West.

THE UNDERSIGNED has distinctly marked the said location on the ground, so that its surface boundaries may be readily traced, by six substantial posts, 2" x 2" x 4'6", one at each corner and one at each end center, each so marked or inscribed as to indicate the intended location.

SAID CLAIM is situated in the Mineral Creek Mining District, Pinal County, State of Arizona, and is more particularly described as follows:

BEGINNING at the Northeast corner monument, which is located North 400 ft. and East 1700 ft. from the Section Corner of Secs. 25, 26, 35 & 36, Township 3 South, Range 12 East, Gila & Salt River Meridian; thence,

<u>200</u> feet	South	to the East end center; thence
<u>200</u> feet	South	to the S.E. corner; thence
<u>1300</u> feet	West	to the S.W. corner; thence
<u>200</u> feet	North	to the West end center; thence
<u>200</u> feet	North	to the N.W. corner; thence
<u>1300</u> feet	East	to the point and place of beginning.

Said claim is located in the:

<u>S.W.</u>	1/4 of Sec. <u>25</u> ,	Twp. 3 S., Range 12 E.
—	1/4 of Sec. —,	Twp. 3 S., Range 12 E.
—	1/4 of Sec. —,	Twp. 3 S., Range 12 E.
—	1/4 of Sec. —,	Twp. 3 S., Range 12 E.

Gila and Salt River Meridian.

Dated and posted on the ground this 26th day of April, 1986.

LOCATOR: KENNECOTT
Ray Mines Division
P. O. Box 8
Hayden, Arizona 85235

By: Ray L. Shaw
Agent

RECEIVED
B.L.M. AZ STATE OFFICE
1986 MAY 30 AM 9:53
PHOENIX, ARIZONA

STATE OF ARIZONA)) ss.
COUNTY OF PINAL)
Recorded at the request of:
Del Tierra Engineering & Mining Corp.
4310 N. Brown Ave., Ste. 3
Scottsdale, AZ 85251

A MC 253281

NOTICE OF MINING LOCATION
LODE CLAIM

NOTICE IS HEREBY GIVEN THAT KENNECOTT, Ray Mines Division, hereby claim the land hereinafter described as a Lode Mining Claim, under and pursuant to the laws of the United States of America and the State of Arizona, having discovered a lode, vein or deposit of valuable minerals within the limits of this claim as hereinafter established.

THE NAME of the claim is SOMNAMBULANT No. 3 lode.

THIS CLAIM so located, is 1,500 feet in length and 600 feet along the surface in width, claiming 300 feet on each side of the centerline; the "location monument," at which a copy of this notice is posted, is adjacent to the S.E. corner of this claim on a separate 2" x 2" post. A copy of this notice is also posted on the centerline 10 ft. from the East end. The general course of this claim is East to West.

THE UNDERSIGNED has distinctly marked the said location on the ground, so that its surface boundaries may be readily traced, by six substantial posts, 2" x 2" x 4'6", one at each corner and one at each end center, each so marked or inscribed as to indicate the intended location.

SAID CLAIM is situated in the Mineral Creek Mining District, Pinal County, State of Arizona, and is more particularly described as follows:

BEGINNING at the Northeast corner monument, which is located North/~~South~~ 1200 ft. and East/~~West~~ 3200 ft. from the Section Corner of Secs. 25, 26, 35 & 36, Township 3 South, Range 12 East, Gila & Salt River Meridian; thence,

300 feet	South	to the East end center; thence
300 feet	South	to the S.E. corner; thence
1,500 feet	West	to the S.W. corner; thence
300 feet	North	to the West end center; thence
300 feet	North	to the N.W. corner; thence
1,500 feet	East	to the point and place of beginning

RECEIVED
B.L.H. AZ STATE OFFICE
1988 MAY 30 AM 9:53
PHOENIX, ARIZONA

Said claim is located in the:

S.E. 1/4 of Sec. 25, Twp. 3 S., Range 12 E.
S.W. 1/4 of Sec. 25, Twp. 3 S., Range 12 E.
— 1/4 of Sec. —, Twp. 3 S., Range 12 E.
— 1/4 of Sec. —, Twp. 3 S., Range 12 E.
Gila and Salt River Meridian.

Dated and posted on the ground this 1st day of May, 1986.

LOCATOR: KENNECOTT
Ray Mines Division
P. O. Box 8
Hayden, Arizona 85235

By: Sandy L. Shew
Agent

STATE OF ARIZONA)
COUNTY OF PINAL) ss.
Recorded at the request of:
Del Tierra Engineering & Mining Corp.
4310 N. Brown Ave., Ste. 3
Scottsdale, AZ 85251

A MC 253282

NOTICE OF MINING LOCATION
LODE CLAIM

NOTICE IS HEREBY GIVEN THAT KENNECOTT, Ray Mines Division, hereby claim the land hereinafter described as a Lode Mining Claim, under and pursuant to the laws of the United States of America and the State of Arizona, having discovered a lode, vein or deposit of valuable minerals within the limits of this claim as hereinafter established.

THE NAME of the claim is SOMNAMBULANT No. 4 lode.

THIS CLAIM so located, is 1,500 feet in length and 600 feet along the surface in width, claiming 300 feet on each side of the centerline; the "location monument," at which a copy of this notice is posted, is adjacent to the N.E. corner of this claim on a separate 2" x 2" post. A copy of this notice is also posted on the centerline 10 ft. from the East end. The general course of this claim is East to West.

THE UNDERSIGNED has distinctly marked the said location on the ground, so that its surface boundaries may be readily traced, by six substantial posts, 2" x 2" x 4'6", one at each corner and one at each end center, each so marked or inscribed as to indicate the intended location.

SAID CLAIM is situated in the Mineral Creek Mining District, Pinal County, State of Arizona, and is more particularly described as follows:

BEGINNING at the Northeast corner monument, which is located North/~~South~~ 600 ft. and East/~~West~~ 3200 ft. from the Section Corner of Secs. 25, 26, 35 & 36, Township 3 South, Range 12 East, Gila & Salt River Meridian; thence,

300 feet	South	to the East end center; thence
300 feet	South	to the S.E. corner; thence
1,500 feet	West	to the S.W. corner; thence
300 feet	North	to the West end center; thence
300 feet	North	to the N.W. corner; thence
1,500 feet	East	to the point and place of beginning

Said claim is located in the:

S.E. 1/4 of Sec. 25, Twp. 3 S., Range 12 E.
S.W. 1/4 of Sec. 25, Twp. 3 S., Range 12 E.
____ 1/4 of Sec. _____, Twp. 3 S., Range 12 E.
____ 1/4 of Sec. _____, Twp. 3 S., Range 12 E.
Gila and Salt River Meridian.

Dated and posted on the ground this 1st day of May, 1986.

LOCATOR: KENNECOTT
Ray Mines Division
P. O. Box 8
Hayden, Arizona 85235

By: Gary L. Shew
Agent

RECEIVED
B.L.M. AZ STATE OFFICE
1986 MAY 30 AM 9:53
PHOENIX, ARIZONA

STATE OF ARIZONA)
COUNTY OF PINAL) ss.
Recorded at the request of:
Del Tierra Engineering & Mining Corp.
4310 N. Brown Ave., Ste. 3
Scottsdale, AZ 85251

A MC 253283

NOTICE OF MINING LOCATION
LODE CLAIM

NOTICE IS HEREBY GIVEN THAT KENNECOTT, Ray Mines Division, hereby claim the land hereinafter described as a Lode Mining Claim, under and pursuant to the laws of the United States of America and the State of Arizona, having discovered a lode, vein or deposit of valuable minerals within the limits of this claim as hereinafter established.

THE NAME of the claim is SOMNAMBULANT No. 5 lode.

THIS CLAIM so located, is 1,500 feet in length and 600 feet along the surface in width, claiming 300 feet on each side of the centerline; the "location monument," at which a copy of this notice is posted, is adjacent to the N.W. corner of this claim on a separate 2" x 2" post. A copy of this notice is also posted on the centerline 10 ft. from the West end. The general course of this claim is East to West.

THE UNDERSIGNED has distinctly marked the said location on the ground, so that its surface boundaries may be readily traced, by six substantial posts, 2" x 2" x 4'6", one at each corner and one at each end center, each so marked or inscribed as to indicate the intended location.

SAID CLAIM is situated in the Mineral Creek Mining District, Pinal County, State of Arizona, and is more particularly described as follows:

BEGINNING at the Northeast corner monument, which is located North/~~South~~ 600 ft. and East/~~West~~ 4700 ft. from the Section Corner of Secs. 25, 26, 35 & 36, Township 3 South, Range 12 East, Gila & Salt River Meridian; thence,

300 feet	South	to the East end center; thence
300 feet	South	to the S.E. corner; thence
1,500 feet	West	to the S.W. corner; thence
300 feet	North	to the West end center; thence
300 feet	North	to the N.W. corner; thence
1,500 feet	East	to the point and place of beginning

Said claim is located in the:

<u>S.E.</u>	1/4 of Sec. <u>25</u> ,	Twp. 3 S., Range 12 E.
—	1/4 of Sec. —,	Twp. 3 S., Range 12 E.
—	1/4 of Sec. —,	Twp. 3 S., Range 12 E.
—	1/4 of Sec. —,	Twp. 3 S., Range 12 E.

Gila and Salt River Meridian.

RECEIVED
B.L.R. AZ STATE OFFICE
1986 MAY 30 AM 9:54
PHOENIX, ARIZONA

Dated and posted on the ground this 1st day of May, 1986.

LOCATOR: KENNECOTT
Ray Mines Division
P. O. Box 8
Hayden, Arizona 85235

By: Gary L. Shaw
Agent

STATE OF ARIZONA)
COUNTY OF PINAL) ss.
Recorded at the request of:
Del Tierra Engineering & Mining Corp.
4310 N. Brown Ave., Ste. 3
Scottsdale, AZ 85251

A MC 253284

NOTICE OF MINING LOCATION
LODE CLAIM

NOTICE IS HEREBY GIVEN THAT KENNECOTT, Ray Mines Division, hereby claim the land hereinafter described as a Lode Mining Claim, under and pursuant to the laws of the United States of America and the State of Arizona, having discovered a lode, vein or deposit of valuable minerals within the limits of this claim as hereinafter established.

THE NAME of the claim is SOMNAMBULANT No. 6 lode.

THIS CLAIM so located, is 1,500 feet in length and 600 feet along the surface in width, claiming 300 feet on each side of the centerline; the "location monument," at which a copy of this notice is posted, is adjacent to the N.W. corner of this claim on a separate 2" x 2" post. A copy of this notice is also posted on the centerline 10 ft. from the North end. The general course of this claim is North to South.

THE UNDERSIGNED has distinctly marked the said location on the ground, so that its surface boundaries may be readily traced, by six substantial posts, 2" x 2" x 4'6", one at each corner and one at each end center, each so marked or inscribed as to indicate the intended location.

SAID CLAIM is situated in the Mineral Creek Mining District, Pinal County, State of Arizona, and is more particularly described as follows:

BEGINNING at the Northeast corner monument, which is located North/~~South~~ 1500 ft. and East/~~West~~ 5280 ft. from the Section Corner of Secs. 25, 26, 35 & 36, Township 3 South, Range 12 East, Gila & Salt River Meridian; thence,

1,500 feet	South,	to the S.E. corner; thence
300 feet	West,	to the South end center; thence
300 feet	West,	to the S.W. corner; thence
1,500 feet	North,	to the N.W. corner; thence
300 feet	East,	to the North end center; thence
300 feet	East,	to the point and place of beginning

Said claim is located in the:

<u>S.E.</u>	1/4 of Sec. <u>25</u> ,	Twp. 3 S., Range 12 E.
—	1/4 of Sec. —,	Twp. 3 S., Range 12 E.
—	1/4 of Sec. —,	Twp. 3 S., Range 12 E.
—	1/4 of Sec. —,	Twp. 3 S., Range 12 E.

Gila and Salt River Meridian.

RECEIVED
B.L.M. AZ STATE OFFICE
1986 MAY 30 AM 9 54
PHOENIX, ARIZONA

Dated and posted on the ground this 1st day of May, 1986.

LOCATOR: KENNECOTT
Ray Mines Division
P. O. Box 8
Hayden, Arizona 85235

By: Gary L. Shaw
Agent

STATE OF ARIZONA)
COUNTY OF PINAL) ss.
Recorded at the request of:
Del Tierra Engineering & Mining Corp.
4310 N. Brown Ave., Ste. 3
Scottsdale, AZ 85251

A MC 253285

NOTICE OF MINING LOCATION
LODE CLAIM

NOTICE IS HEREBY GIVEN THAT KENNECOTT, Ray Mines Division, hereby claim the land hereinafter described as a Lode Mining Claim, under and pursuant to the laws of the United States of America and the State of Arizona, having discovered a lode, vein or deposit of valuable minerals within the limits of this claim as hereinafter established.

THE NAME of the claim is SOMNAMBULANT No. 7 lode.

THIS CLAIM so located, is 1,500 feet in length and 600 feet along the surface in width, claiming 300 feet on each side of the centerline; the "location monument," at which a copy of this notice is posted, is adjacent to the S.W. corner of this claim on a separate 2" x 2" post. A copy of this notice is also posted on the centerline 10 ft. from the West end. The general course of this claim is East to West.

THE UNDERSIGNED has distinctly marked the said location on the ground, so that its surface boundaries may be readily traced, by six substantial posts, 2" x 2" x 4'6", one at each corner and one at each end center, each so marked or inscribed as to indicate the intended location.

SAID CLAIM is situated in the Mineral Creek Mining District, Pinal County, State of Arizona, and is more particularly described as follows:

BEGINNING at the Northeast corner monument, which is located North/~~South~~ 1200 ft. and East/~~West~~ 4700 ft. from the Section Corner of Secs. 25, 26, 35 & 36, Township 3 South, Range 12 East, Gila & Salt River Meridian; thence,

300 feet	South	to the East end center; thence
300 feet	South	to the S.E. corner; thence
1,500 feet	West	to the S.W. corner; thence
300 feet	North	to the West end center; thence
300 feet	North	to the N.W. corner; thence
1,500 feet	East	to the point and place of beginning

Said claim is located in the:

<u>S.E.</u>	1/4 of Sec. <u>25</u> ,	Twp. 3 S., Range 12 E.
—	1/4 of Sec. —,	Twp. 3 S., Range 12 E.
—	1/4 of Sec. —,	Twp. 3 S., Range 12 E.
—	1/4 of Sec. —,	Twp. 3 S., Range 12 E.

Gila and Salt River Meridian.

RECEIVED
D.L.M. AZ STATE OFFICE
1986 MAY 30 AM 9:54
PHOENIX ARIZONA

Dated and posted on the ground this 1st day of May, 1986.

LOCATOR: KENNECOTT
Ray Mines Division
P. O. Box 8
Hayden, Arizona 85235

By: Gary L. Shaw
Agent

STATE OF ARIZONA)
COUNTY OF PINAL) ss.
Recorded at the request of:
Del Tierra Engineering & Mining Corp.
4310 N. Brown Ave., Ste. 3
Scottsdale, AZ 85251

A MC 253286

NOTICE OF MINING LOCATION
LODE CLAIM

NOTICE IS HEREBY GIVEN THAT KENNECOTT, Ray Mines Division, hereby claim the land hereinafter described as a Lode Mining Claim, under and pursuant to the laws of the United States of America and the State of Arizona, having discovered a lode, vein or deposit of valuable minerals within the limits of this claim as hereinafter established.

THE NAME of the claim is SOMNAMBULANT No. 8 lode.

THIS CLAIM so located, is 1,500 feet in length and 600 feet along the surface in width, claiming 300 feet on each side of the centerline; the "location monument," at which a copy of this notice is posted, is adjacent to the N.E. corner of this claim on a separate 2" x 2" post. A copy of this notice is also posted on the centerline 10 ft. from the East end. The general course of this claim is East to West.

THE UNDERSIGNED has distinctly marked the said location on the ground, so that its surface boundaries may be readily traced, by six substantial posts, 2" x 2" x 4'6", one at each corner and one at each end center, each so marked or inscribed as to indicate the intended location.

SAID CLAIM is situated in the Mineral Creek Mining District, Pinal County, State of Arizona, and is more particularly described as follows:

BEGINNING at the Northeast corner monument, which is located North/~~South~~ 1800 ft. and East/~~West~~ 3200 ft. from the Section Corner of Secs. 25, 26, 35 & 36, Township 3 South, Range 12 East, Gila & Salt River Meridian; thence,

300 feet	South	to the East end center; thence
300 feet	South	to the S.E. corner; thence
1,500 feet	West	to the S.W. corner; thence
300 feet	North	to the West end center; thence
300 feet	North	to the N.W. corner; thence
1,500 feet	East	to the point and place of beginning

Said claim is located in the:

<u>S.E.</u>	1/4 of Sec. <u>25</u> ,	Twp. 3 S., Range 12 E.
<u>S.W.</u>	1/4 of Sec. <u>25</u> ,	Twp. 3 S., Range 12 E.
—	1/4 of Sec. —,	Twp. 3 S., Range 12 E.
—	1/4 of Sec. —,	Twp. 3 S., Range 12 E.

Gila and Salt River Meridian.

RECEIVED
B.L.M. AZ STATE OFFICE
1986 MAY 30 AM 9:54
PHOENIX, ARIZONA

Dated and posted on the ground this 1st day of May, 1986.

LOCATOR: KENNECOTT
Ray Mines Division
P. O. Box 8
Hayden, Arizona 85235

By: Gary L. Shew
Agent

STATE OF ARIZONA) ss.
COUNTY OF PINAL)
Recorded at the request of:
Del Tierra Engineering & Mining Corp.
4310 N. Brown Ave., Ste. 3
Scottsdale, AZ 85251

A MC 253287

NOTICE OF MINING LOCATION
LODE CLAIM

NOTICE IS HEREBY GIVEN THAT KENNECOTT, Ray Mines Division, hereby claim the land hereinafter described as a Lode Mining Claim, under and pursuant to the laws of the United States of America and the State of Arizona, having discovered a lode, vein or deposit of valuable minerals within the limits of this claim as hereinafter established.

THE NAME of the claim is SOMNAMBULANT No. 9 lode.

THIS CLAIM so located, is 1,500 feet in length and 600 feet along the surface in width, claiming 300 feet on each side of the centerline; the "location monument," at which a copy of this notice is posted, is adjacent to the N.W. corner of this claim on a separate 2" x 2" post. A copy of this notice is also posted on the centerline 10 ft. from the West end. The general course of this claim is East to West.

THE UNDERSIGNED has distinctly marked the said location on the ground, so that its surface boundaries may be readily traced, by six substantial posts, 2" x 2" x 4'6", one at each corner and one at each end center, each so marked or inscribed as to indicate the intended location.

SAID CLAIM is situated in the Mineral Creek Mining District, Pinal County, State of Arizona, and is more particularly described as follows:

BEGINNING at the Northeast corner monument, which is located North/~~South~~ 1800 ft. and East/~~West~~ 4700 ft. from the Section Corner of Secs. 25, 26, 35 & 36, Township 3 South, Range 12 East, Gila & Salt River Meridian; thence,

- 300 feet South to the East end center; thence
- 300 feet South to the S.E. corner; thence
- 1,500 feet West to the S.W. corner; thence
- 300 feet North to the West end center; thence
- 300 feet North to the N.W. corner; thence
- 1,500 feet East to the point and place of beginning.

Said claim is located in the:

- S.E. 1/4 of Sec. 25, Twp. 3 S., Range 12 E.
- 1/4 of Sec. , Twp. 3 S., Range 12 E.
- 1/4 of Sec. , Twp. 3 S., Range 12 E.
- 1/4 of Sec. , Twp. 3 S., Range 12 E.
- Gila and Salt River Meridian.

Dated and posted on the ground this 1st day of May, 1986.

LOCATOR: KENNECOTT
Ray Mines Division
P. O. Box 8
Hayden, Arizona 85235

By: Gary L. Shaw
Agent

RECEIVED
B.L.M. AZ STATE OFFICE
1986 MAY 30 AM 9:54
PHOENIX, ARIZONA

STATE OF ARIZONA)
COUNTY OF PINAL) ss.
Recorded at the request of:
Del Tierra Engineering & Mining Corp.
4310 N. Brown Ave., Ste. 3
Scottsdale, AZ 85251

A MC 253288

NOTICE OF MINING LOCATION
LODE CLAIM

NOTICE IS HEREBY GIVEN THAT KENNECOTT, Ray Mines Division, hereby claim the land hereinafter described as a Lode Mining Claim, under and pursuant to the laws of the United States of America and the State of Arizona, having discovered a lode, vein or deposit of valuable minerals within the limits of this claim as hereinafter established.

THE NAME of the claim is SOMNAMBULANT No. 10 lode.

THIS CLAIM so located, is 1,500 feet in length and 600 feet along the surface in width, claiming 300 feet on each side of the centerline; the "location monument," at which a copy of this notice is posted, is adjacent to the S.E. corner of this claim on a separate 2" x 2" post. A copy of this notice is also posted on the centerline 10 ft. from the EAST end. The general course of this claim is East to West.

THE UNDERSIGNED has distinctly marked the said location on the ground, so that its surface boundaries may be readily traced, by six substantial posts, 2" x 2" x 4'6", one at each corner and one at each end center, each so marked or inscribed as to indicate the intended location.

SAID CLAIM is situated in the Mineral Creek Mining District, Pinal County, State of Arizona, and is more particularly described as follows:

BEGINNING at the Northeast corner monument, which is located North/~~South~~ 2400 ft. and East/~~West~~ 3200 ft. from the Section Corner of Secs. 25, 26, 35 & 36, Township 3 South, Range 12 East, Gila & Salt River Meridian; thence,

300 feet	South	to the East end center; thence
300 feet	South	to the S.E. corner; thence
1,500 feet	West	to the S.W. corner; thence
300 feet	North	to the West end center; thence
300 feet	North	to the N.W. corner; thence
1,500 feet	East	to the point and place of beginning

Said claim is located in the:

<u>S.E.</u>	1/4 of Sec. <u>25</u> ,	Twp. 3 S., Range 12 E.
<u>S.W.</u>	1/4 of Sec. <u>25</u> ,	Twp. 3 S., Range 12 E.
—	1/4 of Sec. —,	Twp. 3 S., Range 12 E.
—	1/4 of Sec. —,	Twp. 3 S., Range 12 E.

Gila and Salt River Meridian.

Dated and posted on the ground this 1st day of May, 1986.

LOCATOR: KENNECOTT
Ray Mines Division
P. O. Box 8
Hayden, Arizona 85235

By: Gary L. Shew
Agent

RECEIVED
B.L.H. AZ STATE OFFICE
1986 MAY 30 AM 9:54
PHOENIX, ARIZONA

STATE OF ARIZONA)
COUNTY OF PINAL) ss.
Recorded at the request of:
Del Tierra Engineering & Mining Corp.
4310 N. Brown Ave., Ste. 3
Scottsdale, AZ 85251

A MC 253289

NOTICE OF MINING LOCATION
LODE CLAIM

NOTICE IS HEREBY GIVEN THAT KENNECOTT, Ray Mines Division, hereby claim the land hereinafter described as a Lode Mining Claim, under and pursuant to the laws of the United States of America and the State of Arizona, having discovered a lode, vein or deposit of valuable minerals within the limits of this claim as hereinafter established.

THE NAME of the claim is SOMNAMBULANT No. 11 lode.

THIS CLAIM so located, is 1,500 feet in length and 600 feet along the surface in width, claiming 300 feet on each side of the centerline; the "location monument," at which a copy of this notice is posted, is adjacent to the S.W. corner of this claim on a separate 2" x 2" post. A copy of this notice is also posted on the centerline 10 ft. from the West end. The general course of this claim is East to West.

THE UNDERSIGNED has distinctly marked the said location on the ground, so that its surface boundaries may be readily traced, by six substantial posts, 2" x 2" x 4'6", one at each corner and one at each end center, each so marked or inscribed as to indicate the intended location.

SAID CLAIM is situated in the Mineral Creek Mining District, Pinal County, State of Arizona, and is more particularly described as follows:

BEGINNING at the Northeast corner monument, which is located North/~~South~~ 2400 ft. and East/~~West~~ 4700 ft. from the Section Corner of Secs. 25, 26, 35 & 36, Township 3 South, Range 12 East, Gila & Salt River Meridian; thence,

300 feet	South	to the East end center; thence
300 feet	South	to the S.E. corner; thence
1,500 feet	West	to the S.W. corner; thence
300 feet	North	to the West end center; thence
300 feet	North	to the N.W. corner; thence
1,500 feet	East	to the point and place of beginning

Said claim is located in the:

S.E. 1/4 of Sec. 25, Twp. 3 S., Range 12 E.
____ 1/4 of Sec. _____, Twp. 3 S., Range 12 E.
____ 1/4 of Sec. _____, Twp. 3 S., Range 12 E.
____ 1/4 of Sec. _____, Twp. 3 S., Range 12 E.
Gila and Salt River Meridian.

RECEIVED
B.L.M. AZ STATE OFFICE
1986 MAY 30 AM 9:54
PHOENIX, ARIZONA

Dated and posted on the ground this 1st day of May, 1986.

LOCATOR: KENNECOTT
Ray Mines Division
P. O. Box 8
Hayden, Arizona 85235

By: Gary L. Shaw
Agent

STATE OF ARIZONA)
COUNTY OF PINAL) ss.
Recorded at the request of:
Del Tierra Engineering & Mining Corp.
4310 N. Brown Ave., Ste. 3
Scottsdale, AZ 85251

A MC 253290

NOTICE OF MINING LOCATION
LODE CLAIM

NOTICE IS HEREBY GIVEN THAT KENNECOTT, Ray Mines Division, hereby claim the land hereinafter described as a Lode Mining Claim, under and pursuant to the laws of the United States of America and the State of Arizona, having discovered a lode, vein or deposit of valuable minerals within the limits of this claim as hereinafter established.

THE NAME of the claim is SOMNAMBULANT No. 12 lode.

THIS CLAIM so located, is 1,500 feet in length and 600 feet along the surface in width, claiming 300 feet on each side of the centerline; the "location monument," at which a copy of this notice is posted, is adjacent to the S.E. corner of this claim on a separate 2" x 2" post. A copy of this notice is also posted on the centerline 10 ft. from the EAST end. The general course of this claim is East to West.

THE UNDERSIGNED has distinctly marked the said location on the ground, so that its surface boundaries may be readily traced, by six substantial posts, 2" x 2" x 4'6", one at each corner and one at each end center, each so marked or inscribed as to indicate the intended location.

SAID CLAIM is situated in the Mineral Creek Mining District, Pinal County, State of Arizona, and is more particularly described as follows:

BEGINNING at the Northeast corner monument, which is located North/~~South~~ 3000 ft. and East/~~West~~ 3200 ft. from the Section Corner of Secs. 25, 26, 35 & 36, Township 3 South Range 12 East, Gila & Salt River Meridian; thence,

300 feet	South	to the East end center; thence
300 feet	South	to the S.E. corner; thence
1,500 feet	West	to the S.W. corner; thence
300 feet	North	to the West end center; thence
300 feet	North	to the N.W. corner; thence
1,500 feet	East	to the point and place of beginning

RECEIVED
B.L.M. AZ STATE OFFICE
1986 MAY 30 AM 9:54
PHOENIX, ARIZONA

Said claim is located in the:

N.E. 1/4 of Sec. 25, Twp. 3 S., Range 12 E.
S.E. 1/4 of Sec. 25, Twp. 3 S., Range 12 E.
S.W. 1/4 of Sec. 25, Twp. 3 S., Range 12 E.
N.W. 1/4 of Sec. 25, Twp. 3 S., Range 12 E.
Gila and Salt River Meridian.

Dated and posted on the ground this 1st day of May, 1986.

LOCATOR: KENNECOTT
Ray Mines Division
P. O. Box 8
Hayden, Arizona 85235

By: Gary L. Hew
Agent

STATE OF ARIZONA)
COUNTY OF PINAL) ss.
Recorded at the request of:
Del Tierra Engineering & Mining Corp.
4310 N. Brown Ave., Ste. 3
Scottsdale, AZ 85251

A MC 253291

NOTICE OF MINING LOCATION
LODE CLAIM

NOTICE IS HEREBY GIVEN THAT KENNECOTT, Ray Mines Division, hereby claim the land hereinafter described as a Lode Mining Claim, under and pursuant to the laws of the United States of America and the State of Arizona, having discovered a lode, vein or deposit of valuable minerals within the limits of this claim as hereinafter established.

THE NAME of the claim is SOMNAMBULANT No. 13 lode.

THIS CLAIM so located, is 1,500 feet in length and 600 feet along the surface in width, claiming 300 feet on each side of the centerline; the "location monument," at which a copy of this notice is posted, is adjacent to the S.W. corner of this claim on a separate 2" x 2" post. A copy of this notice is also posted on the centerline 10 ft. from the West end. The general course of this claim is East to West.

THE UNDERSIGNED has distinctly marked the said location on the ground, so that its surface boundaries may be readily traced, by six substantial posts, 2" x 2" x 4'6", one at each corner and one at each end center, each so marked or inscribed as to indicate the intended location.

SAID CLAIM is situated in the Mineral Creek Mining District, Pinal County, State of Arizona, and is more particularly described as follows:

BEGINNING at the Northeast corner monument, which is located North/~~South~~ 3000 ft. and East/~~West~~ 4700 ft. from the Section Corner of Secs. 25, 26, 35 & 36, Township 3 South, Range 12 East, Gila & Salt River Meridian; thence,

300 feet	South	to the East end center; thence
300 feet	South	to the S.E. corner; thence
1,500 feet	West	to the S.W. corner; thence
300 feet	North	to the West end center; thence
300 feet	North	to the N.W. corner; thence
1,500 feet	East	to the point and place of beginning.

Said claim is located in the:

S.E. 1/4 of Sec. 25, Twp. 3 S., Range 12 E.
N.E. 1/4 of Sec. 25, Twp. 3 S., Range 12 E.
— 1/4 of Sec. —, Twp. 3 S., Range 12 E.
— 1/4 of Sec. —, Twp. 3 S., Range 12 E.
Gila and Salt River Meridian.

Dated and posted on the ground this 1st day of May, 1986.

LOCATOR: KENNECOTT
Ray Mines Division
P. O. Box 8
Hayden, Arizona 85235

By: Sary L. Shew
Agent

RECEIVED
B.L.M. AZ STATE OFFICE
1986 MAY 30 AM 9:54
HAYDEN, ARIZONA

STATE OF ARIZONA)
COUNTY OF PINAL) ss.
Recorded at the request of:
Del Tierra Engineering & Mining Corp.
4310 N. Brown Ave., Ste. 3
Scottsdale, AZ 85251

A MC 253292

NOTICE OF MINING LOCATION
LODE CLAIM

NOTICE IS HEREBY GIVEN THAT KENNECOTT, Ray Mines Division, hereby claim the land hereinafter described as a Lode Mining Claim, under and pursuant to the laws of the United States of America and the State of Arizona, having discovered a lode, vein or deposit of valuable minerals within the limits of this claim as hereinafter established.

THE NAME of the claim is SOMNAMBULANT No. 14 lode.

THIS CLAIM so located, is 1,500 feet in length and 600 feet along the surface in width, claiming 300 feet on each side of the centerline; the "location monument," at which a copy of this notice is posted, is adjacent to the S.W. corner of this claim on a separate 2" x 2" post. A copy of this notice is also posted on the centerline 10 ft. from the South end. The general course of this claim is North to South.

THE UNDERSIGNED has distinctly marked the said location on the ground, so that its surface boundaries may be readily traced, by six substantial posts, 2" x 2" x 4'6", one at each corner and one at each end center, each so marked or inscribed as to indicate the intended location.

SAID CLAIM is situated in the Mineral Creek Mining District, Pinal County, State of Arizona, and is more particularly described as follows:

BEGINNING at the Northeast corner monument, which is located North/~~South~~ 3000 ft. and East/~~West~~ 5280 ft. from the Section Corner of Secs. 25, 26, 35 & 36, Township 3 South, Range 12 East, Gila & Salt River Meridian; thence,

1,500 feet	South,	to the S.E. corner; thence
300 feet	West,	to the South end center; thence
300 feet	West,	to the S.W. corner; thence
1,500 feet	North,	to the N.W. corner; thence
300 feet	East,	to the North end center; thence
300 feet	East,	to the point and place of beginning.

Said claim is located in the:

<u>N.E.</u>	1/4 of Sec. <u>25</u> ,	Twp. 3 S., Range 12 E.
<u>S.E.</u>	1/4 of Sec. <u>25</u> ,	Twp. 3 S., Range 12 E.
—	1/4 of Sec. —,	Twp. 3 S., Range 12 E.
—	1/4 of Sec. —,	Twp. 3 S., Range 12 E.

Gila and Salt River Meridian.

Dated and posted on the ground this 1st day of May, 1986.

LOCATOR: KENNECOTT
Ray Mines Division
P. O. Box 8
Hayden, Arizona 85235

By: Gary R. Shew
Agent

RECEIVED
B.L.M. AZ STATE OFFICE
1986 MAY 30 AM 9:54
PHOENIX, ARIZONA

STATE OF ARIZONA)

ss.

COUNTY OF PINAL)

Recorded at the request of:
Del Tierra Engineering & Mining Corp.
4310 N. Brown Ave., Ste. 3
Scottsdale, AZ 85251

A MC 253293

NOTICE OF MINING LOCATION
LODE CLAIM

NOTICE IS HEREBY GIVEN THAT KENNECOTT, Ray Mines Division, hereby claim the land hereinafter described as a Lode Mining Claim, under and pursuant to the laws of the United States of America and the State of Arizona, having discovered a lode, vein or deposit of valuable minerals within the limits of this claim as hereinafter established.

THE NAME of the claim is SUE No. 37 lode.

THIS CLAIM so located, is 1,500 feet in length and 600 feet along the surface in width, claiming 300 feet on each side of the centerline; the "location monument," at which a copy of this notice is posted, is adjacent to the N.E. corner of this claim on a separate 2" x 2" post. A copy of this notice is also posted on the centerline 10 ft. from the East end. The general course of this claim is Northeast to Southwest.

THE UNDERSIGNED has distinctly marked the said location on the ground, so that its surface boundaries may be readily traced, by six substantial posts, 2" x 2" x 4'6", one at each corner and one at each end center, each so marked or inscribed as to indicate the intended location.

SAID CLAIM is situated in the Mineral Creek Mining District, Pinal County, State of Arizona, and is more particularly described as follows:

BEGINNING at the Northeast corner monument, which is located North 650 ft. and East 450 ft. from the Section Corner of Secs. 25, 26, 35 & 36, Township 3 South, Range 12 East, Gila & Salt River Meridian; thence,

300 feet S. 9°E., to the East end center; thence
300 feet S. 9°E., to the S.E. corner; thence
1,500 feet S. 81°W., to the S.W. corner; thence
300 feet N. 9°W., to the West end center; thence
300 feet N. 9°W., to the N.W. corner; thence
1,500 feet N. 81°E., to the point and place of beginning

Said claim is located in the:

S.W. 1/4 of Sec. 25, Twp. 3 S., Range 12 E.
S.E. 1/4 of Sec. 26, Twp. 3 S., Range 12 E.
N.E. 1/4 of Sec. 35, Twp. 3 S., Range 12 E.
N.W. 1/4 of Sec. 36, Twp. 3 S., Range 12 E.
Gila and Salt River Meridian.

Dated and posted on the ground this 26th day of April, 1986.

LOCATOR: KENNECOTT
Ray Mines Division
P. O. Box 8
Hayden, Arizona 85235

By:

Gary L. Shaw
Agent

RECEIVED
B.L.M. AZ STATE OFFICE
1986 MAY 30 AM 9:54
PHOENIX, ARIZONA

STATE OF ARIZONA)

COUNTY OF PINAL)

ss. 10-4

Recorded at the request of:

Del Tierra Engineering & Mining Corp.

4310 N. Brown Ave., Ste. 3

Scottsdale, AZ 85251

841479

253294

1381-883

Am-253294

AMENDED
NOTICE OF MINING LOCATION
LODE CLAIM

NOTICE IS HEREBY GIVEN THAT KENNECOTT, Ray Mines Division, hereby claim the land hereinafter described as a Lode Mining Claim, under and pursuant to the laws of the United States of America and the State of Arizona, having discovered a lode, vein or deposit of valuable minerals within the limits of this claim as hereinafter established.

THAT SUE No. 38 lode mining claim was located by KENNECOTT on April 26, 1986, the Location Notice of which is recorded in Docket 1360, Pages 065-66 Pinal County Records. B.L.M. Serial # A MC 253294.

THE NAME of the claim is SUE No. 38 lode, and this claim so located, is 1,500 feet in length and 600 feet along the surface in width, claiming 300 feet on each side of the centerline; the "location monument," at which a copy of this notice is posted, is adjacent to the N.W. corner of this claim on a separate 2" x 2" post. A copy of this notice is also posted on the centerline 10 ft. from the West end. The general course of this claim is Northeast to Southwest.

THE UNDERSIGNED has distinctly marked the said location on the ground, so that its surface boundaries may be readily traced, by six substantial posts, 2" x 2" x 4'6", one at each corner and one at each end center, each so marked or inscribed as to indicate the intended location.

SAID CLAIM is situated in the Mineral Creek Mining District, Pinal County, State of Arizona, and is more particularly described as follows:

BEGINNING at the Northeast corner monument, which is located North 885 ft. and East 1932 ft. from the Section Corner of Secs. 25, 26, 35 & 36, Township 3 South, Range 12 East, Gila & Salt River Meridian; thence,

300 feet S. 9°E., to the East end center; thence
300 feet S. 9°E., to the S.E. corner; thence
1,500 feet S. 81°W., to the S.W. corner; thence
300 feet N. 9°W., to the West end center; thence
300 feet N. 9°W., to the N.W. corner; thence
1,500 feet N. 81°E., to the point and place of beginning.

Said claim is located in the:

SW. 1/4 of Sec. 25, Twp. 3 S., Range 12 E.
1/4 of Sec. , Twp. S., Range 12 E.
1/4 of Sec. , Twp. S., Range 12 E.
1/4 of Sec. , Twp. S., Range 12 E.
Gila and Salt River Meridian.

THE PURPOSE of this amended notice is to more definitely describe the locality and boundaries of the claim and to correct any irregularities, errors or defects which may have existed or may exist in the original location or the record thereof, and is made without waiving any rights acquired under and by virtue of the original location.

Dated and posted on the ground this 26 day of June, 1986.

RECEIVED
B.L.M. AZ STATE OFFICE
SEP 9 1986

7:45 A.M.
PHOENIX, ARIZONA

LOCATOR:

KENNECOTT
Ray Mines Division
P. O. Box 8
Hayden, Arizona 85235

By:

Agent

on computer 9/15/86 ceg

STATE OF ARIZONA)

ss.

COUNTY OF PINAL)

Recorded at the request of:

Del Tierra Engineering & Mining Corp.

4310 N. Brown Ave., Ste. 3

Scottsdale, AZ 85251

A MC 253294

NOTICE OF MINING LOCATION
LODE CLAIM

NOTICE IS HEREBY GIVEN THAT KENNECOTT, Ray Mines Division, hereby claim the land hereinafter described as a Lode Mining Claim, under and pursuant to the laws of the United States of America and the State of Arizona, having discovered a lode, vein or deposit of valuable minerals within the limits of this claim as hereinafter established.

THE NAME of the claim is SUE No. 38 lode.

THIS CLAIM so located, is 1,500 feet in length and 600 feet along the surface in width, claiming 300 feet on each side of the centerline; the "location monument," at which a copy of this notice is posted, is adjacent to the N.W. corner of this claim on a separate 2" x 2" post. A copy of this notice is also posted on the centerline 10 ft. from the West end. The general course of this claim is Northeast to Southwest.

THE UNDERSIGNED has distinctly marked the said location on the ground, so that its surface boundaries may be readily traced, by six substantial posts, 2" x 2" x 4'6", one at each corner and one at each end center, each so marked or inscribed as to indicate the intended location.

SAID CLAIM is situated in the Mineral Creek Mining District, Pinal County, State of Arizona, and is more particularly described as follows:

BEGINNING at the Northeast corner monument, which is located North 885 ft. and East 1932 ft. from the Section Corner of Secs. 25, 26, 35 & 36, Township 3 South Range 12 East, Gila & Salt River Meridian; thence,

300 feet S. 9°E., to the East end center; thence
300 feet S. 9°E., to the S.E. corner; thence
1,500 feet S. 81°W., to the S.W. corner; thence
300 feet N. 9°W., to the West end center; thence
300 feet N. 9°W., to the N.W. corner; thence
1,500 feet N. 81°E., to the point and place of beginning

RECEIVED
D.L.M. AZ STATE OFFICE
PHOENIX, ARIZONA
MAY 30 AM 9.55

Said claim is located in the:

S.E. 1/4 of Sec. 25, Twp. 3 S., Range 12 E.
____ 1/4 of Sec. _____, Twp. 3 S., Range 12 E.
____ 1/4 of Sec. _____, Twp. 3 S., Range 12 E.
____ 1/4 of Sec. _____, Twp. 3 S., Range 12 E.
Gila and Salt River Meridian.

Dated and posted on the ground this 26th day of April, 1986.

LOCATOR: KENNECOTT
Ray Mines Division
P. O. Box 8
Hayden, Arizona 85235

By:

Ray L. New
Agent

STATE OF ARIZONA)

ss.

COUNTY OF PINAL)

Recorded at the request of:
Del Tierra Engineering & Mining Corp.
4310 N. Brown Ave., Ste. 3
Scottsdale, AZ 85251

A MC 253295

NOTICE OF MINING LOCATION
LODE CLAIM

NOTICE IS HEREBY GIVEN THAT KENNECOTT, Ray Mines Division, hereby claim the land hereinafter described as a Lode Mining Claim, under and pursuant to the laws of the United States of America and the State of Arizona, having discovered a lode, vein or deposit of valuable minerals within the limits of this claim as hereinafter established.

THE NAME of the claim is SUE No. 39 lode.

THIS CLAIM so located, is 1,500 feet in length and 600 feet along the surface in width, claiming 300 feet on each side of the centerline; the "location monument," at which a copy of this notice is posted, is adjacent to the S.E. corner of this claim on a separate 2" x 2" post. A copy of this notice is also posted on the centerline 10 ft. from the East end. The general course of this claim is Northeast to Southwest.

THE UNDERSIGNED has distinctly marked the said location on the ground, so that its surface boundaries may be readily traced, by six substantial posts, 2" x 2" x 4'6", one at each corner and one at each end center, each so marked or inscribed as to indicate the intended location.

SAID CLAIM is situated in the Mineral Creek Mining District, Pinal County, State of Arizona, and is more particularly described as follows:

BEGINNING at the Northeast corner monument, which is located North 1243 ft. and East 356 ft. from the Section Corner of Secs. 25, 26, 35 & 36, Township 3 South, Range 12 East, Gila & Salt River Meridian; thence,

300 feet S. 9°E., to the East end center; thence
300 feet S. 9°E., to the S.E. corner; thence
1,500 feet S. 81°W., to the S.W. corner; thence
300 feet N. 9°W., to the West end center; thence
300 feet N. 9°W., to the N.W. corner; thence
1,500 feet N. 81°E., to the point and place of beginning.

Said claim is located in the:

S.W. 1/4 of Sec. 25, Twp. 3 S., Range 12 E.
S.E. 1/4 of Sec. 26, Twp. 3 S., Range 12 E.
1/4 of Sec. , Twp. 3 S., Range 12 E.
1/4 of Sec. , Twp. 3 S., Range 12 E.
Gila and Salt River Meridian.

Dated and posted on the ground this 26th day of April, 1986.

LOCATOR: KENNECOTT
Ray Mines Division
P. O. Box 8
Hayden, Arizona 85235

By: Ray L. Shen
Agent

RECEIVED
B.L.M. AZ STATE OFFICE
PHOENIX, ARIZONA
1986 MAY 30 AM 9:55

Recorded at the request of:

Del: Tierra Engineering & Mining Corp.

43100 N. Brown Ave., Ste. 3

Scottsdale, AZ 85251

Amc 253296

AMENDED
NOTICE OF MINING LOCATION
LODE CLAIM

NOTICE IS HEREBY GIVEN THAT KENNECOTT, Ray Mines Division, hereby claim the land hereinafter described as a Lode Mining Claim, under and pursuant to the laws of the United States of America and the State of Arizona, having discovered a lode, vein or deposit of valuable minerals within the limits of this claim as hereinafter established.

THAT SUE No. 40 lode mining claim was located by KENNECOTT on April 26, 1986, the Location Notice of which is recorded in Docket 1360, Pages 069-70 Pinal County Records. B.L.M. Serial # A MC 253296.

THE NAME of the claim is SUE No. 40 lode, and this claim so located, is 1,500 feet in length and 600 feet along the surface in width, claiming 300 feet on each side of the centerline; the "location monument," at which a copy of this notice is posted, is adjacent to the SW corner of this claim on a separate 2" x 2" post. A copy of this notice is also posted on the centerline 10 ft. from the West end. The general course of this claim is Northeast to Southwest.

THE UNDERSIGNED has distinctly marked the said location on the ground, so that its surface boundaries may be readily traced, by six substantial posts, 2" x 2" x 4'6", one at each corner and one at each end center, each so marked or inscribed as to indicate the intended location.

SAID CLAIM is situated in the Mineral Creek Mining District, Pinal County, State of Arizona, and is more particularly described as follows:

BEGINNING at the Northeast corner monument, which is located North 1477 ft. and East 1838 ft. from the Section Corner of Secs. 25, 26, 35 & 36, Township 3 South, Range 12 East, Gila & Salt River Meridian; thence,

300 feet S. 9°E., to the East end center; thence
 300 feet S. 9°E., to the S.E. corner; thence
 1,500 feet S. 81°W., to the S.W. corner; thence
 300 feet N. 9°W., to the West end center; thence
 300 feet N. 9°W., to the N.W. corner; thence
 1,500 feet N. 81°E., to the point and place of beginning.

Said claim is located in the:

S.W. 1/4 of Sec. 25, Twp. _____ S., Range 12 E.
 _____ 1/4 of Sec. _____, Twp. _____ S., Range 12 E.
 _____ 1/4 of Sec. _____, Twp. _____ S., Range 12 E.
 _____ 1/4 of Sec. _____, Twp. _____ S., Range 12 E.
 Gila and Salt River Meridian.

THE PURPOSE of this amended notice is to more definitely describe the locality and boundaries of the claim and to correct any irregularities, errors or defects which may have existed or may exist in the original location or the record thereof, and is made without waiving any rights acquired under and by virtue of the original location.

Dated and posted on the ground this 26 day of June, 1986.

RECEIVED
B.L.M. AZ STATE OFFICE

SEP 9 1986

7:45 A.M.
 PHOENIX, ARIZONA

LOCATOR:

KENNECOTT
 Ray Mines Division
 P. O. Box 8
 Hayden, Arizona 85235

By: _____

Agent

on computer 9/15/86 cey

STATE OF ARIZONA)

) ss.

COUNTY OF PINAL)

Recorded at the request of:
Del Tierra Engineering & Mining Corp.
4310 N. Brown Ave., Ste. 3
Scottsdale, AZ 85251

A MC 253296

NOTICE OF MINING LOCATION
LODE CLAIM

NOTICE IS HEREBY GIVEN THAT KENNECOTT, Ray Mines Division, hereby claim the land hereinafter described as a Lode Mining Claim, under and pursuant to the laws of the United States of America and the State of Arizona, having discovered a lode, vein or deposit of valuable minerals within the limits of this claim as hereinafter established.

THE NAME of the claim is SUE No. 40 lode.

THIS CLAIM so located, is 1,500 feet in length and 600 feet along the surface in width, claiming 300 feet on each side of the centerline; the "location monument," at which a copy of this notice is posted, is adjacent to the S.W. corner of this claim on a separate 2" x 2" post. A copy of this notice is also posted on the centerline 10 ft. from the West end. The general course of this claim is Northeast to Southwest.

THE UNDERSIGNED has distinctly marked the said location on the ground, so that its surface boundaries may be readily traced, by six substantial posts, 2" x 2" x 4'6", one at each corner and one at each end center, each so marked or inscribed as to indicate the intended location.

SAID CLAIM is situated in the Mineral Creek Mining District, Pinal County, State of Arizona, and is more particularly described as follows:

BEGINNING at the Northeast corner monument, which is located North 1477 ft. and East 1838 ft. from the Section Corner of Secs. 25, 26, 35 & 36, Township 3 South, Range 12 East, Gila & Salt River Meridian; thence,

300 feet S. 9°E., to the East end center; thence
300 feet S. 9°E., to the S.E. corner; thence
1,500 feet S. 81°W., to the S.W. corner; thence
300 feet N. 9°W., to the West end center; thence
300 feet N. 9°W., to the N.W. corner; thence
1,500 feet N. 81°E., to the point and place of beginning.

Said claim is located in the:

S.E. 1/4 of Sec. 25, Twp. 3 S., Range 12 E.
1/4 of Sec. , Twp. 3 S., Range 12 E.
1/4 of Sec. , Twp. 3 S., Range 12 E.
1/4 of Sec. , Twp. 3 S., Range 12 E.
Gila and Salt River Meridian.

Dated and posted on the ground this 26th day of April, 1986.

LOCATOR: KENNECOTT
Ray Mines Division
P. O. Box 8
Hayden, Arizona 85235

By: Ray L. Ken

Agent

RECEIVED
D.L.H. AZ STATE OFFICE
1986 MAY 30 AM 9:55
TOLSON, ARIZONA

COUNTY OF PINAL)

ss. *4*

Recorded at the request of:
 Del Tierra Engineering & Mining Corp.
 4310 N. Brown Ave., Ste. 3
 Scottsdale, AZ 85251

Nm 253297

AMENDED
 NOTICE OF MINING LOCATION
 LODE CLAIM

NOTICE IS HEREBY GIVEN THAT KENNECOTT, Ray Mines Division, hereby claim the land hereinafter described as a Lode Mining Claim, under and pursuant to the laws of the United States of America and the State of Arizona, having discovered a lode, vein or deposit of valuable minerals within the limits of this claim as hereinafter established.

THAT SUE No. 41 lode mining claim was located by KENNECOTT on April 26, 1986, the Location Notice of which is recorded in Docket 1360, Pages 071-72 Pinal County Records. B.L.M. Serial # A MC 253297.

THE NAME of the claim is SUE No. 41 lode, and this claim so located, is 1,500 feet in length and 600 feet along the surface in width, claiming 300 feet on each side of the centerline; the "location monument," at which a copy of this notice is posted, is adjacent to the N.E. corner of this claim on a separate 2" x 2" post. A copy of this notice is also posted on the centerline 10 ft. from the East end. The general course of this claim is Northeast to Southwest.

THE UNDERSIGNED has distinctly marked the said location on the ground, so that its surface boundaries may be readily traced, by six substantial posts, 2" x 2" x 4'6", one at each corner and one at each end center, each so marked or inscribed as to indicate the intended location.

SAID CLAIM is situated in the Mineral Creek Mining District, Pinal County, State of Arizona, and is more particularly described as follows:

BEGINNING at the Northeast corner monument, which is located North 1835 ft. and East 262 ft. from the Section Corner of Secs. 25, 26, 35 & 36, Township 3 South, Range 12 East, Gila & Salt River Meridian; thence,

300 feet S. 9°E., to the East end center; thence
 300 feet S. 9°E., to the S.E. corner; thence
 1,500 feet S. 81°W., to the S.W. corner; thence
 300 feet N. 9°W., to the West end center; thence
 300 feet N. 9°W., to the N.W. corner; thence
 1,500 feet N. 81°E., to the point and place of beginning.

Said claim is located in the:

<u>S.W.</u>	1/4 of Sec. <u>25</u> ,	Twp. <u>3</u>	S., Range 12 E.
<u>S.E.</u>	1/4 of Sec. <u>26</u> ,	Twp. <u>3</u>	S., Range 12 E.
—	1/4 of Sec. —,	Twp. —	S., Range 12 E.
—	1/4 of Sec. —,	Twp. —	S., Range 12 E.

Gila and Salt River Meridian.

THE PURPOSE of this amended notice is to more definitely describe the locality and boundaries of the claim and to correct any irregularities or errors or defects which may have existed or may exist in the original location or the record thereof, and is made without waiving any right acquired under and by virtue of the original location.

Dated and posted on the ground this 26 day of June, 1986.

RECEIVED
 B.L.M. AZ STATE OFFICE

SEP 9 1986

7:45 A.M.
 PHOENIX, ARIZONA

LOCATOR:

KENNECOTT
 Ray Mines Division
 P. O. Box 8
 Hayden, Arizona 85235

By: *[Signature]*

Agent

on computer 9/15/86 cag

STATE OF ARIZONA)

ss.

COUNTY OF PINAL)

Recorded at the request of:

Del Tierra Engineering & Mining Corp.

4310 N. Brown Ave., Ste. 3

Scottsdale, AZ 85251

A MC 253297

NOTICE OF MINING LOCATION
LODE CLAIM

NOTICE IS HEREBY GIVEN THAT KENNECOTT, Ray Mines Division, hereby claim the land hereinafter described as a Lode Mining Claim, under and pursuant to the laws of the United States of America and the State of Arizona, having discovered a lode, vein or deposit of valuable minerals within the limits of this claim as hereinafter established.

THE NAME of the claim is SUE No. 41 lode.

THIS CLAIM so located, is 1,500 feet in length and 600 feet along the surface in width, claiming 300 feet on each side of the centerline; the "location monument," at which a copy of this notice is posted, is adjacent to the N.E. corner of this claim on a separate 2" x 2" post. A copy of this notice is also posted on the centerline 10 ft. from the East end. The general course of this claim is Northeast to Southwest.

THE UNDERSIGNED has distinctly marked the said location on the ground, so that its surface boundaries may be readily traced, by six substantial posts, 2" x 2" x 4'6", one at each corner and one at each end center, each so marked or inscribed as to indicate the intended location.

SAID CLAIM is situated in the Mineral Creek Mining District, Pinal County, State of Arizona, and is more particularly described as follows:

BEGINNING at the Northeast corner monument, which is located North 1835 ft. and East 262 ft. from the Section Corner of Secs. 25, 26, 35 & 36, Township 3 South, Range 12 East, Gila & Salt River Meridian; thence,

300 feet S. 9°E., to the East end center; thence
300 feet S. 9°E., to the S.E. corner; thence
1,500 feet S. 81°W., to the S.W. corner; thence
300 feet N. 9°W., to the West end center; thence
300 feet N. 9°W., to the N.W. corner; thence
1,500 feet N. 81°E., to the point and place of beginning

Said claim is located in the:

S.E. 1/4 of Sec. 25, Twp. 3 S., Range 12 E.
S.W. 1/4 of Sec. 26, Twp. 3 S., Range 12 E.
1/4 of Sec. , Twp. 3 S., Range 12 E.
1/4 of Sec. , Twp. 3 S., Range 12 E.
Gila and Salt River Meridian.

Dated and posted on the ground this 26th day of April, 1986.

LOCATOR: KENNECOTT
Ray Mines Division
P. O. Box 8
Hayden, Arizona 85235

By: Bary L. Allen
Agent

RECEIVED
D.L.M. AZ STATE OFFICE
1986 MAY 30 AM 9.55
PHOENIX, ARIZONA

COUNTY OF PINAL)

Recorded at the request of:

De: Tierra Engineering & Mining Corp.

4310 N. Brown Ave., Ste. 3

Scottsdale, AZ 85251

Amc 253298

AMENDED
NOTICE OF MINING LOCATION
LODE CLAIM

NOTICE IS HEREBY GIVEN THAT KENNECOTT, Ray Mines Division, hereby claim the land hereinafter described as a Lode Mining Claim, under and pursuant to the laws of the United States of America and the State of Arizona, having discovered a lode, vein or deposit of valuable minerals within the limits of this claim as hereinafter established.

THAT SUE No. 42 lode mining claim was located by KENNECOTT on April 26, 1986, the Location Notice of which is recorded in Docket 1360, Pages 073-74 Pinal County Records. B.L.M. Serial # A MC 253298.

THE NAME of the claim is SUE No. 42 lode, and this claim so located, is 1,500 feet in length and 600 feet along the surface in width, claiming 300 feet on each side of the centerline; the "location monument," at which a copy of this notice is posted, is adjacent to the N.W. corner of this claim on a separate 2" x 2" post. A copy of this notice is also posted on the centerline 10 ft. from the West end. The general course of this claim is Northeast to Southwest.

THE UNDERSIGNED has distinctly marked the said location on the ground, so that its surface boundaries may be readily traced, by six substantial posts, 2" x 2" x 4'6", one at each corner and one at each end center, each so marked or inscribed as to indicate the intended location.

SAID CLAIM is situated in the Mineral Creek Mining District, Pinal County, State of Arizona, and is more particularly described as follows:

BEGINNING at the Northeast corner monument, which is located North 2070 ft. and East 1744 ft. from the Section Corner of Secs. 25, 26, 35 & 36, Township 3 South, Range 12 East, Gila & Salt River Meridian; thence,

300 feet S. 9°E., to the East end center; thence
 300 feet S. 9°E., to the S.E. corner; thence
 1,500 feet S. 81°W., to the S.W. corner; thence
 300 feet N. 9°W., to the West end center; thence
 300 feet N. 9°W., to the N.W. corner; thence
 1,500 feet N. 81°E., to the point and place of beginning.

Said claim is located in the:

<u>SW.</u>	1/4 of Sec. <u>25</u> ,	Twp. <u>3</u>	S., Range 12 E.
—	1/4 of Sec. —,	Twp. —	S., Range 12 E.
—	1/4 of Sec. —,	Twp. —	S., Range 12 E.
—	1/4 of Sec. —,	Twp. —	S., Range 12 E.

Gila and Salt River Meridian.

THE PURPOSE of this amended notice is to more definitely describe the locality and boundaries of the claim and to correct any irregularities, errors or defects which may have existed or may exist in the original location or the record thereof, and is made without waiving any rights acquired under and by virtue of the original location.

Dated and posted on the ground this 26 day of June, 1986.

RECEIVED
B.L.M. AZ STATE OFFICE
SEP 9 1986

7:45 A.M.
 PHOENIX, ARIZONA

LOCATOR:

KENNECOTT
 Ray Mines Division
 P. O. Box 8
 Hayden, Arizona 85235

By:

Agent

on computer 9/15/86 cag

STATE OF ARIZONA)

ss.

COUNTY OF PINAL)

Recorded at the request of:

Del Tierra Engineering & Mining Corp.

4310 N. Brown Ave., Ste. 3

Scottsdale, AZ 85251

A HC 253298

NOTICE OF MINING LOCATION
LODE CLAIM

NOTICE IS HEREBY GIVEN THAT KENNECOTT, Ray Mines Division, hereby claim the land hereinafter described as a Lode Mining Claim, under and pursuant to the laws of the United States of America and the State of Arizona, having discovered a lode, vein or deposit of valuable minerals within the limits of this claim as hereinafter established.

THE NAME of the claim is SUE No. 42 lode.

THIS CLAIM so located, is 1,500 feet in length and 600 feet along the surface in width, claiming 300 feet on each side of the centerline; the "location monument," at which a copy of this notice is posted, is adjacent to the N.W. corner of this claim on a separate 2" x 2" post. A copy of this notice is also posted on the centerline 10 ft. from the West end. The general course of this claim is Northeast to Southwest.

THE UNDERSIGNED has distinctly marked the said location on the ground, so that its surface boundaries may be readily traced, by six substantial posts, 2" x 2" x 4'6", one at each corner and one at each end center, each so marked or inscribed as to indicate the intended location.

SAID CLAIM is situated in the Mineral Creek Mining District, Pinal County, State of Arizona, and is more particularly described as follows:

BEGINNING at the Northeast corner monument, which is located North 2070 ft. and East 1744 ft. from the Section Corner of Secs. 25, 26, 35 & 36, Township 3 South, Range 12 East, Gila & Salt River Meridian; thence,

300 feet S. 9°E., to the East end center; thence
300 feet S. 9°E., to the S.E. corner; thence
1,500 feet S. 81°W., to the S.W. corner; thence
300 feet N. 9°W., to the West end center; thence
300 feet N. 9°W., to the N.W. corner; thence
1,500 feet N. 81°E., to the point and place of beginning

Said claim is located in the:

S.E. 1/4 of Sec. 25, Twp. 3 S., Range 12 E.
____ 1/4 of Sec. _____, Twp. 3 S., Range 12 E.
____ 1/4 of Sec. _____, Twp. 3 S., Range 12 E.
____ 1/4 of Sec. _____, Twp. 3 S., Range 12 E.
Gila and Salt River Meridian.

Dated and posted on the ground this 26th day of April, 1986.

LOCATOR: KENNECOTT
Ray Mines Division
P. O. Box 8
Hayden, Arizona 85235

By: Randy L. Shaw
Agent

RECEIVED
B.L.M. AZ STATE OFFICE
1986 MAY 30 AM 9:55
PHOENIX, ARIZONA

STATE OF ARIZONA)

COUNTY OF PINAL)

Recorded at the request of:

Del Tierra Engineering & Mining Corp.

4310 N. Brown Ave., Ste. 3

Scottsdale, AZ 85251

ss.

1381-891

841483

AME 253299

AMENDED

NOTICE OF MINING LOCATION
LODE CLAIM

NOTICE IS HEREBY GIVEN THAT KENNECOTT, Ray Mines Division, hereby claim the land hereinafter described as a Lode Mining Claim, under and pursuant to the laws of the United States of America and the State of Arizona, having discovered a lode, vein or deposit of valuable minerals within the limits of this claim as hereinafter established.

THAT SUE No. 43 lode mining claim was located by KENNECOTT on April 26, 1986, the Location Notice of which is recorded in Docket 1360, Pages 075-76 Pinal County Records. B.L.M. Serial # A MC 253299.

THE NAME of the claim is SUE No. 43 lode, and this claim so located, is 1,500 feet in length and 600 feet along the surface in width, claiming 300 feet on each side of the centerline; the "location monument," at which a copy of this notice is posted, is adjacent to the S.E. corner of this claim on a separate 2" x 2" post. A copy of this notice is also posted on the centerline 10 ft. from the East end. The general course of this claim is Northeast to Southwest.

THE UNDERSIGNED has distinctly marked the said location on the ground, so that its surface boundaries may be readily traced, by six substantial posts, 2" x 2" x 4'6", one at each corner and one at each end center, each so marked or inscribed as to indicate the intended location.

SAID CLAIM is situated in the Mineral Creek Mining District, Pinal County, State of Arizona, and is more particularly described as follows:

BEGINNING at the Northeast corner monument, which is located North 2428 ft. and East 168 ft. from the Section Corner of Secs. 25, 26, 35 & 36, Township 3 South, Range 12 East, Gila & Salt River Meridian; thence,

300 feet S. 9°E., to the East end center; thence
300 feet S. 9°E., to the S.E. corner; thence
1,500 feet S. 81°W., to the S.W. corner; thence
300 feet N. 9°W., to the West end center; thence
300 feet N. 9°W., to the N.W. corner; thence
1,500 feet N. 81°E., to the point and place of beginning.

RECEIVED
B.L.M. AZ STATE OFFICE
1 SEP 9 1986
7:45 A.M.
PHOENIX, ARIZONA

Said claim is located in the:

S.E. 1/4 of Sec. 26, Twp. 3 S., Range 12 E.
S.W. 1/4 of Sec. 25, Twp. 3 S., Range 12 E.
1/4 of Sec. , Twp. S., Range 12 E.
1/4 of Sec. , Twp. S., Range 12 E.
Gila and Salt River Meridian.

THE PURPOSE of this amended notice is to more definitely describe the locality and boundaries of the claim and to correct any irregularities, errors or defects which may have existed or may exist in the original location or the record thereof, and is made without waiving any rights acquired under and by virtue of the original location.

Dated and posted on the ground this 26 day of June, 1986.

LOCATOR:

KENNECOTT
Ray Mines Division
P. O. Box 8
Hayden, Arizona 85235

By:

Agent

STATE OF ARIZONA)

ss.

COUNTY OF PINAL)

Recorded at the request of:

Del Tierra Engineering & Mining Corp.

4310 N. Brown Ave., Ste. 3

Scottsdale, AZ 85251

A MC 253299

NOTICE OF MINING LOCATION
LODE CLAIM

NOTICE IS HEREBY GIVEN THAT KENNECOTT, Ray Mines Division, hereby claim the land hereinafter described as a Lode Mining Claim, under and pursuant to the laws of the United States of America and the State of Arizona, having discovered a lode, vein or deposit of valuable minerals within the limits of this claim as hereinafter established.

THE NAME of the claim is SUE No. 43 lode.

THIS CLAIM so located, is 1,500 feet in length and 600 feet along the surface in width, claiming 300 feet on each side of the centerline; the "location monument," at which a copy of this notice is posted, is adjacent to the S.E. corner of this claim on a separate 2" x 2" post. A copy of this notice is also posted on the centerline 10 ft. from the East end. The general course of this claim is Northeast to Southwest.

THE UNDERSIGNED has distinctly marked the said location on the ground, so that its surface boundaries may be readily traced, by six substantial posts, 2" x 2" x 4'6", one at each corner and one at each end center, each so marked or inscribed as to indicate the intended location.

SAID CLAIM is situated in the Mineral Creek Mining District, Pinal County, State of Arizona, and is more particularly described as follows:

BEGINNING at the Northeast corner monument, which is located North 2428 ft. and East 168 ft. from the Section Corner of Secs. 25, 26, 35 & 36, Township 3 South, Range 12 East, Gila & Salt River Meridian; thence,

300 feet S. 9°E., to the East end center; thence
300 feet S. 9°E., to the S.E. corner; thence
1,500 feet S. 81°W., to the S.W. corner; thence
300 feet N. 9°W., to the West end center; thence
300 feet N. 9°W., to the N.W. corner; thence
1,500 feet N. 81°E., to the point and place of beginning

Said claim is located in the:

S.E. 1/4 of Sec. 25, Twp. 3 S., Range 12 E.
S.W. 1/4 of Sec. 26, Twp. 3 S., Range 12 E.
1/4 of Sec. , Twp. 3 S., Range 12 E.
1/4 of Sec. , Twp. 3 S., Range 12 E.
Gila and Salt River Meridian.

Dated and posted on the ground this 26th day of April, 1986.

LOCATOR: KENNECOTT
Ray Mines Division
P. O. Box 8
Hayden, Arizona 85235

By:

Gary L. Allen
Agent

RECEIVED
D.L.M. AZ STATE OFFICE
1986 MAY 30 AM 9:55
PHOENIX, ARIZONA

STATE OF ARIZONA)

ss.

COUNTY OF PINAL)

Recorded at the request of:

Del Tierra Engineering & Mining Corp.

4310 N. Brown Ave., Ste. 3

Scottsdale, AZ 85251

A MC 253300

NOTICE OF MINING LOCATION
LODE CLAIM

NOTICE IS HEREBY GIVEN THAT KENNECOTT, Ray Mines Division, hereby claim the land hereinafter described as a Lode Mining Claim, under and pursuant to the laws of the United States of America and the State of Arizona, having discovered a lode, vein or deposit of valuable minerals within the limits of this claim as hereinafter established.

THE NAME of the claim is SUE No. 44 lode.

THIS CLAIM so located, is 1,500 feet in length and 600 feet along the surface in width, claiming 300 feet on each side of the centerline; the "location monument," at which a copy of this notice is posted, is adjacent to the S.W. corner of this claim on a separate 2" x 2" post. A copy of this notice is also posted on the centerline 10 ft. from the West end. The general course of this claim is Northeast to Southwest.

THE UNDERSIGNED has distinctly marked the said location on the ground, so that its surface boundaries may be readily traced, by six substantial posts, 2" x 2" x 4'6", one at each corner and one at each end center, each so marked or inscribed as to indicate the intended location.

SAID CLAIM is situated in the Mineral Creek Mining District, Pinal County, State of Arizona, and is more particularly described as follows:

BEGINNING at the Northeast corner monument, which is located North 2662 ft. and East 1650 ft. from the Section Corner of Secs. 25, 26, 35 & 36, Township 3 South, Range 12 East, Gila & Salt River Meridian; thence,

300 feet S. 9°E., to the East end center; thence
300 feet S. 9°E., to the S.E. corner; thence
1,500 feet S. 81°W., to the S.W. corner; thence
300 feet N. 9°W., to the West end center; thence
300 feet N. 9°W., to the N.W. corner; thence
1,500 feet N. 81°E., to the point and place of beginning.

RECEIVED
B.L.M. AZ STATE OFFICE
1986 MAY 30 AM 9:55
PHOENIX, ARIZONA

Said claim is located in the:

N.W. 1/4 of Sec. 25, Twp. 3 S., Range 12 E.
S.W. 1/4 of Sec. 25, Twp. 3 S., Range 12 E.
— 1/4 of Sec. —, Twp. 3 S., Range 12 E.
— 1/4 of Sec. —, Twp. 3 S., Range 12 E.
Gila and Salt River Meridian.

Dated and posted on the ground this 26th day of April, 1986.

LOCATOR: KENNECOTT
Ray Mines Division
P. O. Box 8
Hayden, Arizona 85235

By:

Gary L. Shaw
Agent

Recorded at the request of:

Del Tierra Engineering & Mining Corp.

4310 N. Brown Ave., Ste. 3

Scottsdale, AZ 85251

AMENDED

NOTICE OF MINING LOCATION
LODE CLAIM

NOTICE IS HEREBY GIVEN THAT KENNECOTT, Ray Mines Division, hereby claim the land hereinafter described as a Lode Mining Claim, under and pursuant to the laws of the United States of America and the State of Arizona, having discovered a lode, vein or deposit of valuable minerals within the limits of this claim as hereinafter established.

THAT SUE No. 45 lode mining claim was located by KENNECOTT on April 26, 1986, the Location Notice of which is recorded in Docket 1360, Pages 079-80 Pinal County Records. B.L.M. Serial # A MC 253301.

THE NAME of the claim is SUE No. 45 lode, and this claim so located, is 1,500 feet in length and 600 feet along the surface in width, claiming 300 feet on each side of the centerline; the "location monument," at which a copy of this notice is posted, is adjacent to the S.E. corner of this claim on a separate 2" x 2" post. A copy of this notice is also posted on the centerline 10 ft. from the EAST end. The general course of this claim is Northeast to Southwest.

THE UNDERSIGNED has distinctly marked the said location on the ground, so that its surface boundaries may be readily traced, by six substantial posts, 2" x 2" x 4'6", one at each corner and one at each end center, each so marked or inscribed as to indicate the intended location.

SAID CLAIM is situated in the Mineral Creek Mining District, Pinal County, State of Arizona, and is more particularly described as follows:

BEGINNING at the Northeast corner monument, which is located North 3020 ft. and East 75 ft. from the Section Corner of Secs. 25, 26, 35 & 36, Township 3 South, Range 12 East, Gila & Salt River Meridian; thence,

300 feet S. 9°E., to the East end center; thence
300 feet S. 9°E., to the S.E. corner; thence
1,500 feet S. 81°W., to the S.W. corner; thence
300 feet N. 9°W., to the West end center; thence
300 feet N. 9°W., to the N.W. corner; thence
1,500 feet N. 81°E., to the point and place of beginning.

Said claim is located in the:

S.W. 1/4 of Sec. 25, Twp. 3 S., Range 12 E.
N.W. 1/4 of Sec. 25, Twp. 3 S., Range 12 E.
S.E. 1/4 of Sec. 26, Twp. 3 S., Range 12 E.
N.E. 1/4 of Sec. 26, Twp. 3 S., Range 12 E.
Gila and Salt River Meridian.

THE PURPOSE of this amended notice is to more definitely describe the locality and boundaries of the claim and to correct any irregularities, errors or defects which may have existed or may exist in the original location or the record thereof, and is made without waiving any rights acquired under and by virtue of the original location.

Dated and posted on the ground this 26 day of June, 1986.

RECEIVED
B.L.M. AZ STATE OFFICE
SEP 9 1986

7:45 A.M.
PHOENIX, ARIZONA

LOCATOR:

KENNECOTT
Ray Mines Division
P. O. Box 8
Hayden, Arizona 85235

By: _____

Agent

On computer 9/15/86 cey

STATE OF ARIZONA)

) ss.

COUNTY OF PINAL)

Recorded at the request of:
Del Tierra Engineering & Mining Corp.
4310 N. Brown Ave., Ste. 3
Scottsdale, AZ 85251

A MC 253301

NOTICE OF MINING LOCATION
LODE CLAIM

NOTICE IS HEREBY GIVEN THAT KENNECOTT, Ray Mines Division, hereby claim the land hereinafter described as a Lode Mining Claim, under and pursuant to the laws of the United States of America and the State of Arizona, having discovered a lode, vein or deposit of valuable minerals within the limits of this claim as hereinafter established.

THE NAME of the claim is SUE No. 45 lode.

THIS CLAIM so located, is 1,500 feet in length and 600 feet along the surface in width, claiming 300 feet on each side of the centerline; the "location monument," at which a copy of this notice is posted, is adjacent to the S.E. corner of this claim on a separate 2" x 2" post. A copy of this notice is also posted on the centerline 10 ft. from the East end. The general course of this claim is Northeast to Southwest.

THE UNDERSIGNED has distinctly marked the said location on the ground, so that its surface boundaries may be readily traced, by six substantial posts, 2" x 2" x 4'6", one at each corner and one at each end center, each so marked or inscribed as to indicate the intended location.

SAID CLAIM is situated in the Mineral Creek Mining District, Pinal County, State of Arizona, and is more particularly described as follows:

BEGINNING at the Northeast corner monument, which is located North 3020 ft. and East 75 ft. from the Section Corner of Secs. 25, 26, 35 & 36, Township 3 South, Range 12 East, Gila & Salt River Meridian; thence,

300 feet S. 9°E., to the East end center; thence
300 feet S. 9°E., to the S.E. corner; thence
1,500 feet S. 81°W., to the S.W. corner; thence
300 feet N. 9°W., to the West end center; thence
300 feet N. 9°W., to the N.W. corner; thence
1,500 feet N. 81°E., to the point and place of beginning

Said claim is located in the:

S.E. 1/4 of Sec. 25, Twp. 3 S., Range 12 E.
N.E. 1/4 of Sec. 25, Twp. 3 S., Range 12 E.
N.W. 1/4 of Sec. 26, Twp. 3 S., Range 12 E.
S.W. 1/4 of Sec. 26, Twp. 3 S., Range 12 E.
Gila and Salt River Meridian.

Dated and posted on the ground this 26th day of April, 1986.

LOCATOR: KENNECOTT
Ray Mines Division
P. O. Box 8
Hayden, Arizona 85235

By: Ray L. New
Agent

RECEIVED
D.L.M. AZ STATE OFFICE
1986 MAY 30 AM 9:55
PHOENIX, ARIZONA

$$\begin{array}{r} \text{E} | \text{E} \\ \hline 12 | 13 \\ \text{R} | \text{R} \end{array} \quad 30$$

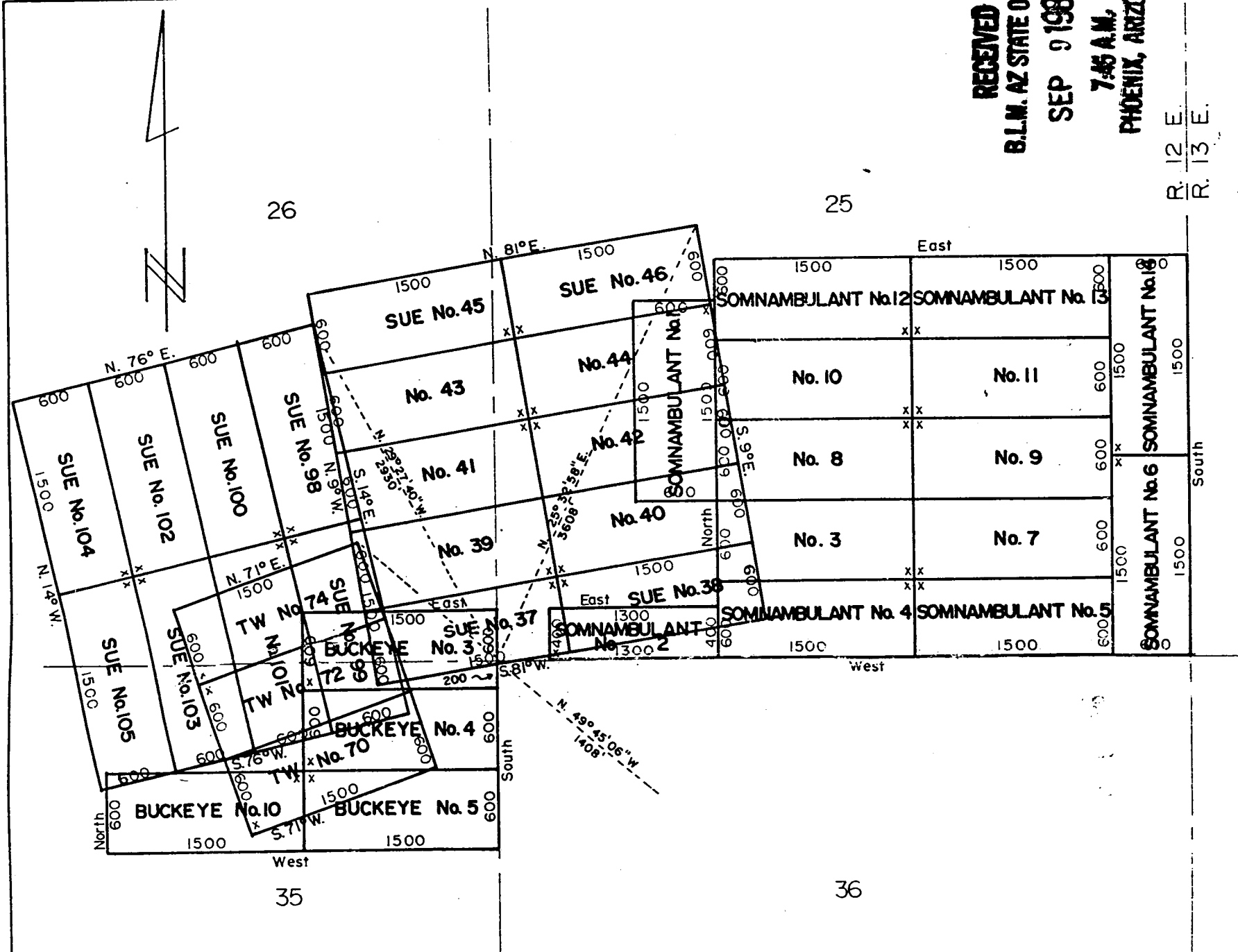
of

known as

situate in

Mineral Creek Mining District

Note: x - denotes location monument.
All mons. are 2"x 2"x 4'6" wood posts.



STATE OF ARIZONA)

ss.

COUNTY OF PINAL)

Recorded at the request of:

Del Tierra Engineering & Mining Corp.

4310 N. Brown Ave., Ste. 3

Scottsdale, AZ 85251

A MC 253302

NOTICE OF MINING LOCATION
LODE CLAIM

NOTICE IS HEREBY GIVEN THAT KENNECOTT, Ray Mines Division, hereby claim the land hereinafter described as a Lode Mining Claim, under and pursuant to the laws of the United States of America and the State of Arizona, having discovered a lode, vein or deposit of valuable minerals within the limits of this claim as hereinafter established.

THE NAME of the claim is SUE No. 46 lode.

THIS CLAIM so located, is 1,500 feet in length and 600 feet along the surface in width, claiming 300 feet on each side of the centerline; the "location monument," at which a copy of this notice is posted, is adjacent to the S.W. corner of this claim on a separate 2" x 2" post. A copy of this notice is also posted on the centerline 10 ft. from the West end. The general course of this claim is Northeast to Southwest.

THE UNDERSIGNED has distinctly marked the said location on the ground, so that its surface boundaries may be readily traced, by six substantial posts, 2" x 2" x 4'6", one at each corner and one at each end center, each so marked or inscribed as to indicate the intended location.

SAID CLAIM is situated in the Mineral Creek Mining District, Pinal County, State of Arizona, and is more particularly described as follows:

BEGINNING at the Northeast corner monument, which is located North 3255 ft. and East 1556 ft. from the Section Corner of Secs. 25, 26, 35 & 36, Township 3 South, Range 12 East, Gila & Salt River Meridian; thence,

300 feet S. 9°E., to the East end center; thence
300 feet S. 9°E., to the S.E. corner; thence
1,500 feet S.81°W., to the S.W. corner; thence
300 feet N. 9°W., to the West end center; thence
300 feet N. 9°W., to the N.W. corner; thence
1,500 feet N.81°E., to the point and place of beginning

Said claim is located in the:

N.W. 1/4 of Sec. 25, Twp. 3 S., Range 12 E.
S.W. 1/4 of Sec. 25, Twp. 3 S., Range 12 E.
— 1/4 of Sec. —, Twp. 3 S., Range 12 E.
— 1/4 of Sec. —, Twp. 3 S., Range 12 E.
Gila and Salt River Meridian.

RECEIVED
B.L.M. AZ STATE OFFICE
1986 MAY 30 AM 9:55
PHOENIX ARIZONA

Dated and posted on the ground this 26th day of April, 1986.

LOCATOR: KENNECOTT
Ray Mines Division
P. O. Box 8
Hayden, Arizona 85235

By: Ray L. [Signature]

Agent

STATE OF ARIZONA)

ss.

COUNTY OF PINAL)

Recorded at the request of:
Del Tierra Engineering & Mining Corp.
4310 N. Brown Ave., Ste. 3
Scottsdale, AZ 85251

A MC 253303

NOTICE OF MINING LOCATION
LODE CLAIM

NOTICE IS HEREBY GIVEN THAT KENNECOTT, Ray Mines Division, hereby claim the land hereinafter described as a Lode Mining Claim, under and pursuant to the laws of the United States of America and the State of Arizona, having discovered a lode, vein or deposit of valuable minerals within the limits of this claim as hereinafter established.

THE NAME of the claim is SUE No. 48 lode.

THIS CLAIM so located, is 1,500 feet in length and 600 feet along the surface in width, claiming 300 feet on each side of the centerline; the "location monument," at which a copy of this notice is posted, is adjacent to the SW corner of this claim on a separate 2" x 2" post. A copy of this notice is also posted on the centerline 10 ft. from the South end. The general course of this claim is Northwest to Southeast.

THE UNDERSIGNED has distinctly marked the said location on the ground, so that its surface boundaries may be readily traced, by six substantial posts, 2" x 2" x 4'6", one at each corner and one at each end center, each so marked or inscribed as to indicate the intended location.

SAID CLAIM is situated in the Mineral Creek Mining District, Pinal County, State of Arizona, and is more particularly described as follows:

BEGINNING at the Northeast corner monument, which is located North 4209 ft. and ~~West~~ East 7035 ft. from the Section Corner of Secs. 25, 26, 35 & 36, Township 3 South, Range 12 East, Gila & Salt River Meridian; thence,

1,500 feet S. ⁹~~11~~°E., to the S.E. corner; thence
300 feet S. 78°W., to the South end center; thence
300 feet S. 78°W., to the S.W. corner; thence
1,500 feet N. ~~11~~°W., to the N.W. corner; thence
300 feet N. 78°E., to the North end center; thence
300 feet N. 78°E., to the point and place of beginning

Said claim is located in the:


SW 1/4 of Sec. 24, Twp. 3 S., Range 12 E.
NE 1/4 of Sec. 25, Twp. 3 S., Range 12 E.
— 1/4 of Sec. —, Twp. 3 S., Range 12 E.
— 1/4 of Sec. —, Twp. 3 S., Range 12 E.
Gila and Salt River Meridian.

Dated and posted on the ground this 2 day of May, 1986.

LOCATOR:

KENNECOTT
Ray Mines Division
P. O. Box 8
Hayden, Arizona 85235

By:


Agent

RECEIVED
D.L.M. AZ STATE OFFICE
1986 MAY 30 AM 10:02
PHOENIX, ARIZONA

STATE OF ARIZONA)
COUNTY OF PINAL) ss.
Recorded at the request of:
Del Tierra Engineering & Mining Corp.
4310 N. Brown Ave., Ste. 3
Scottsdale, AZ 85251

NOTICE OF MINING LOCATION
LODE CLAIM

NOTICE IS HEREBY GIVEN THAT KENNECOTT, Ray Mines Division, hereby claim the land hereinafter described as a Lode Mining Claim, under and pursuant to the laws of the United States of America and the State of Arizona, having discovered a lode, vein or deposit of valuable minerals within the limits of this claim as hereinafter established.

THE NAME of the claim is SUE No. 49 lode.

THIS CLAIM so located, is 1200 feet in length and 550 feet along the surface in width, claiming 275 feet on each side of the centerline; the "location monument," at which a copy of this notice is posted, is adjacent to the NE corner of this claim on a separate 2" x 2" post. A copy of this notice is also posted on the centerline 75 ft. from the east end. The general course of this claim is Northeast to Southwest.

THE UNDERSIGNED has distinctly marked the said location on the ground, so that its surface boundaries may be readily traced, by six substantial posts, 2" x 2" x 4'6", one at each corner and one at each end center, each so marked or inscribed as to indicate the intended location.

SAID CLAIM is situated in the Mineral Creek Mining District, Pinal County, State of Arizona, and is more particularly described as follows:

BEGINNING at the Northeast corner monument, which is located North/~~1807~~ 1807 ft. and East/~~6751~~ 6751 ft. from the 1/4 Section Corner of Secs. 26 & 27, Township 3 South, Range 12 East, Gila & Salt River Meridian; thence,

275	feet S. 9°E.,	to the East end center; thence
275	feet S. 9°E.,	to the S.E. corner; thence
<u>1200</u>	feet <u>S. 78°W.</u> ,	to the S.W. corner; thence
275	feet N. 9°W.,	to the West end center; thence
275	feet N. 9°W.,	to the N.W. corner; thence
<u>1200</u>	feet <u>N. 78°E.</u> ,	to the point and place of beginning

Said claim is located in the:

<u>NW</u>	1/4 of Sec. <u>25</u> ,	Twp. 3 S., Range 12 E.
---	1/4 of Sec. ---,	Twp. 3 S., Range 12 E.
---	1/4 of Sec. ---,	Twp. 3 S., Range 12 E.
---	1/4 of Sec. ---,	Twp. 3 S., Range 12 E.

Gila and Salt River Meridian.

Dated and posted on the ground this 2 day of May, 1986.

LOCATOR: KENNECOTT
Ray Mines Division
P. O. Box 8
Hayden, Arizona 85235

By: [Signature]
Agent

A MC 253304

RECEIVED
BLM. AZ STATE OFFICE
1986 MAY 30 AM 10:02
PHOENIX, ARIZONA

STATE OF ARIZONA)

ss.

COUNTY OF PINAL)

Recorded at the request of:

Del Tierra Engineering & Mining Corp.

4310 N. Brown Ave., Ste. 3

Scottsdale, AZ 85251

A MC 253305

NOTICE OF MINING LOCATION
LODE CLAIM

NOTICE IS HEREBY GIVEN THAT KENNECOTT, Ray Mines Division, hereby claim the land hereinafter described as a Lode Mining Claim, under and pursuant to the laws of the United States of America and the State of Arizona, having discovered a lode, vein or deposit of valuable minerals within the limits of this claim as hereinafter established.

THE NAME of the claim is SUE No. 50 lode.

THIS CLAIM so located, is 1,500 feet in length and 600 feet along the surface in width, claiming 300 feet on each side of the centerline; the "location monument," at which a copy of this notice is posted, is adjacent to the NW corner of this claim on a separate 2" x 2" post. A copy of this notice is also posted on the centerline 75 ft. from the north end. The general course of this claim is Northwest to Southeast.

THE UNDERSIGNED has distinctly marked the said location on the ground, so that its surface boundaries may be readily traced, by six substantial posts, 2" x 2" x 4'6", one at each corner and one at each end center, each so marked or inscribed as to indicate the intended location.

SAID CLAIM is situated in the Mineral Creek Mining District, Pinal County, State of Arizona, and is more particularly described as follows:

BEGINNING at the Northeast corner monument, which is located North 6100 ft. and ~~West~~ East 6677 ft. from the Section Corner of Secs. 25, 26, 35 & 36, Township 3 South, Range 12 East, Gila & Salt River Meridian; thence,

1,500 feet S. ⁹~~11~~°E., to the S.E. corner; thence
300 feet S.78°W., to the South end center; thence
300 feet S.78°W., to the S.W. corner; thence
1,500 feet N. ⁹~~11~~°W., to the N.W. corner; thence
300 feet N.78°E., to the North end center; thence
300 feet N.78°E., to the point and place of beginning

Said claim is located in the:

NW 1/4 of Sec. 24, Twp. 3 S., Range 12 E.
SW 1/4 of Sec. 24, Twp. 3 S., Range 12 E.
1/4 of Sec. , Twp. 3 S., Range 12 E.
1/4 of Sec. , Twp. 3 S., Range 12 E.
Gila and Salt River Meridian.


RECEIVED
B.L.H. AZ STATE OFFICE
1986 MAY 30 AM 10:02
PHOENIX, ARIZONA

Dated and posted on the ground this 2 day of May, 1986.

LOCATOR:

KENNECOTT
Ray Mines Division
P. O. Box 8
Hayden, Arizona 85235

By:


Agent

STATE OF ARIZONA)

COUNTY OF PINAL)

ss.

Recorded at the request of:

Del Tierra Engineering & Mining Corp.

4310 N. Brown Ave., Ste. 3

Scottsdale, AZ 85251

A MC 253306

NOTICE OF MINING LOCATION
LODE CLAIM

NOTICE IS HEREBY GIVEN THAT KENNECOTT, Ray Mines Division, hereby claim the land hereinafter described as a Lode Mining Claim, under and pursuant to the laws of the United States of America and the State of Arizona, having discovered a lode, vein or deposit of valuable minerals within the limits of this claim as hereinafter established.

THE NAME of the claim is SUE No. 51 lode.

THIS CLAIM so located, is 1200 feet in length and 550 feet along the surface in width, claiming 275 feet on each side of the centerline; the "location monument," at which a copy of this notice is posted, is adjacent to the NE corner of this claim on a separate 2" x 2" post. A copy of this notice is also posted on the centerline 75 ft. from the east end. The general course of this claim is Northeast to Southwest.

THE UNDERSIGNED has distinctly marked the said location on the ground, so that its surface boundaries may be readily traced, by six substantial posts, 2" x 2" x 4'6", one at each corner and one at each end center, each so marked or inscribed as to indicate the intended location.

SAID CLAIM is situated in the Mineral Creek Mining District, Pinal County, State of Arizona, and is more particularly described as follows:

BEGINNING at the Northeast corner monument, which is located North/~~2400~~ 2400 ft. and East/~~6658~~ 6658 ft. from the 1/4 Section Corner of Secs. 26 & 27, Township 3 South, Range 12 East, Gila & Salt River Meridian; thence,

275	feet S. 9°E.,	to the East end center; thence
275	feet S. 9°E.,	to the S.E. corner; thence
<u>1200</u>	feet <u>S. 78° W.</u> ,	to the S.W. corner; thence
275	feet N. 9°W.,	to the West end center; thence
275	feet N. 9°W.,	to the N.W. corner; thence
<u>1200</u>	feet <u>N. 78° E.</u> ,	to the point and place of beginning

Said claim is located in the:

<u>NW</u>	1/4 of Sec. <u>25</u> ,	Twp. 3 S., Range 12 E.
---	1/4 of Sec. ---,	Twp. 3 S., Range 12 E.
---	1/4 of Sec. ---,	Twp. 3 S., Range 12 E.
---	1/4 of Sec. ---,	Twp. 3 S., Range 12 E.

Gila and Salt River Meridian.

RECEIVED
G.L.H. AZ. STATE OFFICE
1986 MAY 30 AM 10:02
PINAL
ARIZONA

Dated and posted on the ground this 2 day of May, 1986.

LOCATOR: KENNECOTT
Ray Mines Division
P. O. Box 8
Hayden, Arizona 85235

By: [Signature]
Agent

STATE OF ARIZONA)
COUNTY OF PINAL) ss.
Recorded at the request of:
Del Tierra Engineering & Mining Corp.
4310 N. Brown Ave., Ste. 3
Scottsdale, AZ 85251

A MC 253307

NOTICE OF MINING LOCATION
LODE CLAIM

NOTICE IS HEREBY GIVEN THAT KENNECOTT, Ray Mines Division, hereby claim the land hereinafter described as a Lode Mining Claim, under and pursuant to the laws of the United States of America and the State of Arizona, having discovered a lode, vein or deposit of valuable minerals within the limits of this claim as hereinafter established.

THE NAME of the claim is SUE No. 52 lode.

THIS CLAIM so located, is 1450 feet in length and 550 feet along the surface in width, claiming 275 feet on each side of the centerline; the "location monument," at which a copy of this notice is posted, is adjacent to the SW corner of this claim on a separate 2" x 2" post. A copy of this notice is also posted on the centerline 10 ft. from the east end. The general course of this claim is Northeast to Southwest.

THE UNDERSIGNED has distinctly marked the said location on the ground, so that its surface boundaries may be readily traced, by six substantial posts, 2" x 2" x 4'6", one at each corner and one at each end center, each so marked or inscribed as to indicate the intended location.

SAID CLAIM is situated in the Mineral Creek Mining District, Pinal County, State of Arizona, and is more particularly described as follows:

BEGINNING at the Northeast corner monument, which is located North/~~8888~~ 4496 ft. and East/~~1888~~ 5190 ft. from the 1/4 Section Corner of Secs. 26 & 27, Township 3 South, Range 12 East, Gila & Salt River Meridian; thence,

275	feet S. 9°E.,	to the East end center; thence
275	feet S. 9°E.,	to the S.E. corner; thence
<u>1450</u>	feet <u>S. 80°W.</u> ,	to the S.W. corner; thence
275	feet N. 9°W.,	to the West end center; thence
275	feet N. 9°W.,	to the N.W. corner; thence
<u>1450</u>	feet <u>N. 80°E.</u> ,	to the point and place of beginning

Said claim is located in the:

<u>SE</u>	1/4 of Sec. <u>23</u> ,	Twp. 3 S., Range 12 E.
---	1/4 of Sec. ---,	Twp. 3 S., Range 12 E.
---	1/4 of Sec. ---,	Twp. 3 S., Range 12 E.
---	1/4 of Sec. ---,	Twp. 3 S., Range 12 E.

Gila and Salt River Meridian.

Dated and posted on the ground this 2 day of May, 1986.

LOCATOR: KENNECOTT
Ray Mines Division
P. O. Box 8
Hayden, Arizona 85235

By: [Signature]
Agent

RECEIVED
B.L.H. AZ STATE OFFICE
1986 MAY 30 PM 10:02
PHOENIX, ARIZONA

STATE OF ARIZONA)
COUNTY OF PINAL) ss.
Recorded at the request of:
Del Tierra Engineering & Mining Corp.
4310 N. Brown Ave., Ste. 3
Scottsdale, AZ 85251

A MC 253308

NOTICE OF MINING LOCATION
LODE CLAIM

NOTICE IS HEREBY GIVEN THAT KENNECOTT, Ray Mines Division, hereby claim the land hereinafter described as a Lode Mining Claim, under and pursuant to the laws of the United States of America and the State of Arizona, having discovered a lode, vein or deposit of valuable minerals within the limits of this claim as hereinafter established.

THE NAME of the claim is SUE No. 53 lode.

THIS CLAIM so located, is 1200 feet in length and 550 feet along the surface in width, claiming 275 feet on each side of the centerline; the "location monument," at which a copy of this notice is posted, is adjacent to the SE corner of this claim on a separate 2" x 2" post. A copy of this notice is also posted on the centerline 15 ft. from the east end. The general course of this claim is Northeast to Southwest.

THE UNDERSIGNED has distinctly marked the said location on the ground, so that its surface boundaries may be readily traced, by six substantial posts, 2" x 2" x 4'6", one at each corner and one at each end center, each so marked or inscribed as to indicate the intended location.

SAID CLAIM is situated in the Mineral Creek Mining District, Pinal County, State of Arizona, and is more particularly described as follows:

BEGINNING at the Northeast corner monument, which is located North/~~2992~~ 2992 ft. and East/~~6564~~ 6564 ft. from the 1/4 Section Corner of Secs. 26 & 27, Township 3 South, Range 12 East, Gila & Salt River Meridian; thence,

275	feet S. 9°E.,	to the East end center; thence
275	feet S. 9°E.,	to the S.E. corner; thence
<u>1200</u>	feet <u>S. 78°W.</u> ,	to the S.W. corner; thence
275	feet N. 9°W.,	to the West end center; thence
275	feet N. 9°W.,	to the N.W. corner; thence
<u>1200</u>	feet <u>N. 78°E.</u> ,	to the point and place of beginning

Said claim is located in the:

<u>SW</u>	1/4 of Sec. <u>24</u> ,	Twp. 3 S., Range 12 E.
<u>NW</u>	1/4 of Sec. <u>25</u> ,	Twp. 3 S., Range 12 E.
—	1/4 of Sec. —,	Twp. 3 S., Range 12 E.
—	1/4 of Sec. —,	Twp. 3 S., Range 12 E.

Gila and Salt River Meridian.

Dated and posted on the ground this 2 day of May, 1986.

LOCATOR: KENNECOTT
Ray Mines Division
P. O. Box 8
Hayden, Arizona 85235

By: [Signature]
Agent

RECEIVED
B.L.M. AZ STATE OFFICE
1986 MAY 30 AM 10:02
PHOENIX, ARIZONA

STATE OF ARIZONA) } ss.
COUNTY OF PINAL)
Recorded at the request of:
Del Tierra Engineering & Mining Corp.
4310 N. Brown Ave., Ste. 3
Scottsdale, AZ 85251

A MC 253309

NOTICE OF MINING LOCATION
LODE CLAIM

NOTICE IS HEREBY GIVEN THAT KENNECOTT, Ray Mines Division, hereby claim the land hereinafter described as a Lode Mining Claim, under and pursuant to the laws of the United States of America and the State of Arizona, having discovered a lode, vein or deposit of valuable minerals within the limits of this claim as hereinafter established.

THE NAME of the claim is SUE No. 54 lode.

THIS CLAIM so located, is 1450 feet in length and 550 feet along the surface in width, claiming 275 feet on each side of the centerline; the "location monument," at which a copy of this notice is posted, is adjacent to the SW corner of this claim on a separate 2" x 2" post. A copy of this notice is also posted on the centerline 75 ft. from the West end. The general course of this claim is Northeast to Southwest.

THE UNDERSIGNED has distinctly marked the said location on the ground, so that its surface boundaries may be readily traced, by six substantial posts, 2" x 2" x 4'6", one at each corner and one at each end center, each so marked or inscribed as to indicate the intended location.

SAID CLAIM is situated in the Mineral Creek Mining District, Pinal County, State of Arizona, and is more particularly described as follows:

BEGINNING at the Northeast corner monument, which is located North/~~3953~~ 3953 ft. and East/~~5276~~ 5276 ft. from the 1/4 Section Corner of Secs. 26 & 27, Township 3 South, Range 12 East, Gila & Salt River Meridian; thence,

275	feet S. 9°E.,	to the East end center; thence
275	feet S. 9°E.,	to the S.E. corner; thence
<u>1450</u>	feet <u>S. 80°W.</u> ,	to the S.W. corner; thence
275	feet N. 9°W.,	to the West end center; thence
275	feet N. 9°W.,	to the N.W. corner; thence
<u>1450</u>	feet <u>N. 80°E.</u> ,	to the point and place of beginning

Said claim is located in the:

<u>SE</u>	1/4 of Sec. <u>23</u> ,	Twp. 3 S., Range 12 E.
<u>SW</u>	1/4 of Sec. <u>24</u> ,	Twp. 3 S., Range 12 E.
—	1/4 of Sec. —,	Twp. 3 S., Range 12 E.
—	1/4 of Sec. —,	Twp. 3 S., Range 12 E.

Gila and Salt River Meridian.

Dated and posted on the ground this 2 day of May, 1986.

LOCATOR: KENNECOTT
Ray Mines Division
P. O. Box 8
Hayden, Arizona 85235

By: [Signature]
Agent

RECEIVED
B.L.M. AZ STATE OFFICE
1986 MAY 30 AM 10:02
PHOENIX, ARIZONA

STATE OF ARIZONA) ss.
COUNTY OF PINAL)
Recorded at the request of:
Del Tierra Engineering & Mining Corp.
4310 N. Brown Ave., Ste. 3
Scottsdale, AZ 85251

A MC 253310

NOTICE OF MINING LOCATION
LODE CLAIM

NOTICE IS HEREBY GIVEN THAT KENNECOTT, Ray Mines Division, hereby claim the land hereinafter described as a Lode Mining Claim, under and pursuant to the laws of the United States of America and the State of Arizona, having discovered a lode, vein or deposit of valuable minerals within the limits of this claim as hereinafter established.

THE NAME of the claim is SUE No. 55 lode.

THIS CLAIM so located, is 1200 feet in length and 550 feet along the surface in width, claiming 275 feet on each side of the centerline; the "location monument," at which a copy of this notice is posted, is adjacent to the NE corner of this claim on a separate 2" x 2" post. A copy of this notice is also posted on the centerline 10 ft. from the east end. The general course of this claim is Northeast to Southwest.

THE UNDERSIGNED has distinctly marked the said location on the ground, so that its surface boundaries may be readily traced, by six substantial posts, 2" x 2" x 4'6", one at each corner and one at each end center, each so marked or inscribed as to indicate the intended location.

SAID CLAIM is situated in the Mineral Creek Mining District, Pinal County, State of Arizona, and is more particularly described as follows:

BEGINNING at the Northeast corner monument, which is located North/~~3585~~ 3585 ft. and East/~~6470~~ 6470 ft. from the 1/4 Section Corner of Secs. 26 & 27, Township 3 South, Range 12 East, Gila & Salt River Meridian; thence,

275	feet S. 9°E.,	to the East end center; thence
275	feet S. 9°E.,	to the S.E. corner; thence
<u>1200</u>	feet <u>S. 78°W.</u> ,	to the S.W. corner; thence
275	feet N. 9°W.,	to the West end center; thence
275	feet N. 9°W.,	to the N.W. corner; thence
<u>1200</u>	feet <u>N. 78°E.</u> ,	to the point and place of beginning.

Said claim is located in the:

<u>SW</u>	1/4 of Sec. <u>24</u> ,	Twp. 3 S., Range 12 E.
---	1/4 of Sec. ---,	Twp. 3 S., Range 12 E.
---	1/4 of Sec. ---,	Twp. 3 S., Range 12 E.
---	1/4 of Sec. ---,	Twp. 3 S., Range 12 E.

Gila and Salt River Meridian.

RECEIVED
B.L.M. AZ STATE OFFICE
1986 MAY 30 AM 10:02
PHOENIX
ARIZONA

Dated and posted on the ground this 2 day of May, 1986.

LOCATOR: KENNECOTT
Ray Mines Division
P. O. Box 8
Hayden, Arizona 85235

By: [Signature]
Agent

STATE OF ARIZONA)
COUNTY OF PINAL) ss.
Recorded at the request of:
Del Tierra Engineering & Mining Corp.
4310 N. Brown Ave., Ste. 3
Scottsdale, AZ 85251

A MC 253311

NOTICE OF MINING LOCATION
LODE CLAIM

NOTICE IS HEREBY GIVEN THAT KENNECOTT, Ray Mines Division, hereby claim the land hereinafter described as a Lode Mining Claim, under and pursuant to the laws of the United States of America and the State of Arizona, having discovered a lode, vein or deposit of valuable minerals within the limits of this claim as hereinafter established.

THE NAME of the claim is SUE No. 56 lode.

THIS CLAIM so located, is 1450 feet in length and 550 feet along the surface in width, claiming 275 feet on each side of the centerline; the "location monument," at which a copy of this notice is posted, is adjacent to the NW corner of this claim on a separate 2" x 2" post. A copy of this notice is also posted on the centerline 75 ft. from the west end. The general course of this claim is Northeast to Southwest.

THE UNDERSIGNED has distinctly marked the said location on the ground, so that its surface boundaries may be readily traced, by six substantial posts, 2" x 2" x 4'6", one at each corner and one at each end center, each so marked or inscribed as to indicate the intended location.

SAID CLAIM is situated in the Mineral Creek Mining District, Pinal County, State of Arizona, and is more particularly described as follows:

BEGINNING at the Northeast corner monument, which is located North/~~3410~~ 3410 ft. and East/~~5362~~ 5362 ft. from the 1/4 Section Corner of Secs. 26 & 27, Township 3 South, Range 12 East, Gila & Salt River Meridian; thence,

275	feet S. 9°E.,	to the East end center; thence
275	feet S. 9°E.,	to the S.E. corner; thence
<u>1450</u>	feet <u>S. 80° W.</u> ,	to the S.W. corner; thence
275	feet N. 9°W.,	to the West end center; thence
275	feet N. 9°W.,	to the N.W. corner; thence
<u>1450</u>	feet <u>N. 80° E.</u> ,	to the point and place of beginning.

Said claim is located in the:

<u>SE</u>	1/4 of Sec. <u>23</u> ,	Twp. 3 S., Range 12 E.
<u>SW</u>	1/4 of Sec. <u>24</u> ,	Twp. 3 S., Range 12 E.
<u>NE</u>	1/4 of Sec. <u>26</u> ,	Twp. 3 S., Range 12 E.
	1/4 of Sec. <u>27</u> ,	Twp. 3 S., Range 12 E.

Gila and Salt River Meridian.

Dated and posted on the ground this 2 day of May, 1986.

LOCATOR: KENNECOTT
Ray Mines Division
P. O. Box 8
Hayden, Arizona 85235

By: [Signature]
Agent

RECEIVED
B.L.H. AZ STATE OFFICE
1986 MAY 30 AM 10:02
PHOENIX, ARIZONA

STATE OF ARIZONA)
COUNTY OF PINAL) ss.
Recorded at the request of:
Del Tierra Engineering & Mining Corp.
4310 N. Brown Ave., Ste. 3
Scottsdale, AZ 85251

A MC 253312

NOTICE OF MINING LOCATION
LODE CLAIM

NOTICE IS HEREBY GIVEN THAT KENNECOTT, Ray Mines Division, hereby claim the land hereinafter described as a Lode Mining Claim, under and pursuant to the laws of the United States of America and the State of Arizona, having discovered a lode, vein or deposit of valuable minerals within the limits of this claim as hereinafter established.

THE NAME of the claim is SUE No. 57 lode.

THIS CLAIM so located, is 1200 feet in length and 550 feet along the surface in width, claiming 275 feet on each side of the centerline; the "location monument," at which a copy of this notice is posted, is adjacent to the SE corner of this claim on a separate 2" x 2" post. A copy of this notice is also posted on the centerline 10 ft. from the east end. The general course of this claim is Northeast to Southwest.

THE UNDERSIGNED has distinctly marked the said location on the ground, so that its surface boundaries may be readily traced, by six substantial posts, 2" x 2" x 4'6", one at each corner and one at each end center, each so marked or inscribed as to indicate the intended location.

SAID CLAIM is situated in the Mineral Creek Mining District, Pinal County, State of Arizona, and is more particularly described as follows:

BEGINNING at the Northeast corner monument, which is located North/~~4177~~ 4177 ft. and East/~~6376~~ 6376 ft. from the 1/4 Section Corner of Secs. 26 & 27, Township 3 South, Range 12 East, Gila & Salt River Meridian; thence,

275	feet S. 9°E.,	to the East end center; thence
275	feet S. 9°E.,	to the S.E. corner; thence
<u>1200</u>	feet <u>S. 78°W.</u> ,	to the S.W. corner; thence
275	feet N. 9°W.,	to the West end center; thence
275	feet N. 9°W.,	to the N.W. corner; thence
<u>1200</u>	feet <u>N. 78°E.</u> ,	to the point and place of beginning

Said claim is located in the:

<u>SW</u>	1/4 of Sec. <u>24</u> ,	Twp. 3 S., Range 12 E.
<u>SE</u>	1/4 of Sec. <u>23</u> ,	Twp. 3 S., Range 12 E.
—	1/4 of Sec. —,	Twp. 3 S., Range 12 E.
—	1/4 of Sec. —,	Twp. 3 S., Range 12 E.

Gila and Salt River Meridian.

Dated and posted on the ground this 2 day of May, 1986.

LOCATOR: KENNECOTT
Ray Mines Division
P. O. Box 8
Hayden, Arizona 85235

By: [Signature]
Agent

RECEIVED
B.L.H. AZ STATE OFFICE
1986 MAY 30 AM 10:02
PHOENIX, ARIZONA

STATE OF ARIZONA)
COUNTY OF PINAL) ss.
Recorded at the request of:
Del Tierra Engineering & Mining Corp.
4310 N. Brown Ave., Ste. 3
Scottsdale, AZ 85251

A MC 253313

NOTICE OF MINING LOCATION
LODE CLAIM

NOTICE IS HEREBY GIVEN THAT KENNECOTT, Ray Mines Division, hereby claim the land hereinafter described as a Lode Mining Claim, under and pursuant to the laws of the United States of America and the State of Arizona, having discovered a lode, vein or deposit of valuable minerals within the limits of this claim as hereinafter established.

THE NAME of the claim is SUE No. 58 lode.

THIS CLAIM so located, is 1450 feet in length and 550 feet along the surface in width, claiming 275 feet on each side of the centerline; the "location monument," at which a copy of this notice is posted, is adjacent to the SW corner of this claim on a separate 2" x 2" post. A copy of this notice is also posted on the centerline 25 ft. from the west end. The general course of this claim is Northeast to Southwest.

THE UNDERSIGNED has distinctly marked the said location on the ground, so that its surface boundaries may be readily traced, by six substantial posts, 2" x 2" x 4'6", one at each corner and one at each end center, each so marked or inscribed as to indicate the intended location.

SAID CLAIM is situated in the Mineral Creek Mining District, Pinal County, State of Arizona, and is more particularly described as follows:

BEGINNING at the Northeast corner monument, which is located North/~~2866~~ 2866 ft. and East/~~5448~~ 5448 ft. from the 1/4 Section Corner of Secs. 26 & 27, Township 3 South, Range 12 East, Gila & Salt River Meridian; thence,

275	feet S. 9°E.,	to the East end center; thence
275	feet S. 9°E.,	to the S.E. corner; thence
<u>1450</u>	feet <u>S. 80° W.</u> ,	to the S.W. corner; thence
275	feet N. 9°W.,	to the West end center; thence
275	feet N. 9°W.,	to the N.W. corner; thence
<u>1450</u>	feet <u>N. 80° E.</u> ,	to the point and place of beginning

Said claim is located in the:

<u>SE</u>	1/4 of Sec. <u>23</u> ,	Twp. 3 S., Range 12 E.
<u>SW</u>	1/4 of Sec. <u>24</u> ,	Twp. 3 S., Range 12 E.
<u>NW</u>	1/4 of Sec. <u>25</u> ,	Twp. 3 S., Range 12 E.
<u>NE</u>	1/4 of Sec. <u>26</u> ,	Twp. 3 S., Range 12 E.

Gila and Salt River Meridian.

Dated and posted on the ground this 2 day of May, 1986.

LOCATOR: KENNECOTT
Ray Mines Division
P. O. Box 8
Hayden, Arizona 85235

By: [Signature]
Agent

RECEIVED
S.L.M. AZ STATE OFFICE
1986 MAY 30 AM 10:03
PHOENIX, ARIZONA

STATE OF ARIZONA)
COUNTY OF PINAL } ss.
Recorded at the request of:
Del Tierra Engineering & Mining Corp.
4310 N. Brown Ave., Ste. 3
Scottsdale, AZ 85251

A MC 253314

NOTICE OF MINING LOCATION
LODE CLAIM

NOTICE IS HEREBY GIVEN THAT KENNECOTT, Ray Mines Division, hereby claim the land hereinafter described as a Lode Mining Claim, under and pursuant to the laws of the United States of America and the State of Arizona, having discovered a lode, vein or deposit of valuable minerals within the limits of this claim as hereinafter established.

THE NAME of the claim is SUE No. 59 lode.

THIS CLAIM so located, is 1200 feet in length and 550 feet along the surface in width, claiming 275 feet on each side of the centerline; the "location monument," at which a copy of this notice is posted, is adjacent to the NE corner of this claim on a separate 2" x 2" post. A copy of this notice is also posted on the centerline 10 ft. from the east end. The general course of this claim is Northeast to Southwest.

THE UNDERSIGNED has distinctly marked the said location on the ground, so that its surface boundaries may be readily traced, by six substantial posts, 2" x 2" x 4'6", one at each corner and one at each end center, each so marked or inscribed as to indicate the intended location.

SAID CLAIM is situated in the Mineral Creek Mining District, Pinal County, State of Arizona, and is more particularly described as follows:

BEGINNING at the Northeast corner monument, which is located North/~~4770~~ 4770 ft. and East/~~6282~~ 6282 ft. from the 1/4 Section Corner of Secs. 26 & 27, Township 3 South, Range 12 East, Gila & Salt River Meridian; thence,

275	feet S. 9°E.,	to the East end center; thence
275	feet S. 9°E.,	to the S.E. corner; thence
<u>1200</u>	feet <u>S. 78°E.</u>	to the S.W. corner; thence
275	feet N. 9°W.,	to the West end center; thence
275	feet N. 9°W.,	to the N.W. corner; thence
<u>1200</u>	feet <u>N. 78°W.</u>	to the point and place of beginning

Said claim is located in the:

<u>SW</u>	1/4 of Sec. <u>24</u> ,	Twp. 3 S., Range 12 E.
<u>SE</u>	1/4 of Sec. <u>23</u> ,	Twp. 3 S., Range 12 E.
—	1/4 of Sec. —,	Twp. 3 S., Range 12 E.
—	1/4 of Sec. —,	Twp. 3 S., Range 12 E.

Gila and Salt River Meridian.

Dated and posted on the ground this 2 day of May, 1986.

LOCATOR: KENNECOTT
Ray Mines Division
P. O. Box 8
Hayden, Arizona 85235

By: [Signature]
Agent

RECEIVED
BLM. AZ STATE OFFICE
1986 MAY 30 AM 9:03
PHOENIX, ARIZONA

STATE OF ARIZONA)
COUNTY OF PINAL } ss.
Recorded at the request of:
Del Tierra Engineering & Mining Corp.
4310 N. Brown Ave., Ste. 3
Scottsdale, AZ 85251

A MC 253315

NOTICE OF MINING LOCATION
LODE CLAIM

NOTICE IS HEREBY GIVEN THAT KENNECOTT, Ray Mines Division, hereby claim the land hereinafter described as a Lode Mining Claim, under and pursuant to the laws of the United States of America and the State of Arizona, having discovered a lode, vein or deposit of valuable minerals within the limits of this claim as hereinafter established.

THE NAME of the claim is SUE No. 60 lode.

THIS CLAIM so located, is 1450 feet in length and 550 feet along the surface in width, claiming 275 feet on each side of the centerline; the "location monument," at which a copy of this notice is posted, is adjacent to the NW corner of this claim on a separate 2" x 2" post. A copy of this notice is also posted on the centerline 75 ft. from the west end. The general course of this claim is Northeast to Southwest.

THE UNDERSIGNED has distinctly marked the said location on the ground, so that its surface boundaries may be readily traced, by six substantial posts, 2" x 2" x 4'6", one at each corner and one at each end center, each so marked or inscribed as to indicate the intended location.

SAID CLAIM is situated in the Mineral Creek Mining District, Pinal County, State of Arizona, and is more particularly described as follows:

BEGINNING at the Northeast corner monument, which is located North/~~South~~ 2323 ft. and East/~~West~~ 5534 ft. from the 1/4 Section Corner of Secs. 26 & 27, Township 3 South, Range 12 East, Gila & Salt River Meridian; thence,

275	feet S. 9°E.,	to the East end center; thence
275	feet S. 9°E.,	to the S.E. corner; thence
<u>1450</u>	feet <u>S. 80°W.</u> ,	to the S.W. corner; thence
275	feet N. 9°W.,	to the West end center; thence
275	feet N. 9°W.,	to the N.W. corner; thence
<u>1450</u>	feet <u>N. 80°E.</u> ,	to the point and place of beginning.

Said claim is located in the:

<u>NW</u>	1/4 of Sec. <u>26</u> ,	Twp. 3 S., Range 12 E.
<u>NE</u>	1/4 of Sec. <u>26</u> ,	Twp. 3 S., Range 12 E.
—	1/4 of Sec. —,	Twp. 3 S., Range 12 E.
—	1/4 of Sec. —,	Twp. 3 S., Range 12 E.

Gila and Salt River Meridian.

Dated and posted on the ground this 2 day of May, 1986.

LOCATOR: KENNECOTT
Ray Mines Division
P. O. Box 8
Hayden, Arizona 85235

By: [Signature]
Agent

RECEIVED
G.L.M. AZ STATE OFFICE
1986 MAY 30 AM 10:03
PHOENIX, ARIZONA

STATE OF ARIZONA)
COUNTY OF PINAL) ss.
Recorded at the request of:
Del Tierra Engineering & Mining Corp.
4310 N. Brown Ave., Ste. 3
Scottsdale, AZ 85251

NOTICE OF MINING LOCATION
LODE CLAIM

NOTICE IS HEREBY GIVEN THAT KENNECOTT, Ray Mines Division, hereby claim the land hereinafter described as a Lode Mining Claim, under and pursuant to the laws of the United States of America and the State of Arizona, having discovered a lode, vein or deposit of valuable minerals within the limits of this claim as hereinafter established.

THE NAME of the claim is SUE No. 61 lode.

THIS CLAIM so located, is 1200 feet in length and 550 feet along the surface in width, claiming 275 feet on each side of the centerline; the "location monument," at which a copy of this notice is posted, is adjacent to the SE corner of this claim on a separate 2" x 2" post. A copy of this notice is also posted on the centerline 10 ft. from the east end. The general course of this claim is Northeast to Southwest.

THE UNDERSIGNED has distinctly marked the said location on the ground, so that its surface boundaries may be readily traced, by six substantial posts, 2" x 2" x 4'6", one at each corner and one at each end center, each so marked or inscribed as to indicate the intended location.

SAID CLAIM is situated in the Mineral Creek Mining District, Pinal County, State of Arizona, and is more particularly described as follows:

BEGINNING at the Northeast corner monument, which is located North/~~8363~~ 5363 ft. and East/~~6188~~ 6188 ft. from the 1/4 Section Corner of Secs. 26 & 27, Township 3 South, Range 12 East, Gila & Salt River Meridian; thence,

275	feet S. 9°E.,	to the East end center; thence
275	feet S. 9°E.,	to the S.E. corner; thence
<u>1200</u>	feet <u>S. 78° W.</u> ,	to the S.W. corner; thence
275	feet N. 9°W.,	to the West end center; thence
275	feet N. 9°W.,	to the N.W. corner; thence
<u>1200</u>	feet <u>N. 78° E.</u> ,	to the point and place of beginning

Said claim is located in the:

<u>NW</u>	1/4 of Sec. <u>24</u> ,	Twp. 3 S., Range 12 E.
<u>SW</u>	1/4 of Sec. <u>24</u> ,	Twp. 3 S., Range 12 E.
<u>SE</u>	1/4 of Sec. <u>23</u> ,	Twp. 3 S., Range 12 E.
	1/4 of Sec. <u> </u> ,	Twp. 3 S., Range 12 E.

Gila and Salt River Meridian.

Dated and posted on the ground this 2 day of May, 1986.

LOCATOR: KENNECOTT
Ray Mines Division
P. O. Box 8
Hayden, Arizona 85235

By: [Signature]
Agent

A MC 253316

RECEIVED
BLM. AZ STATE OFFICE
PHOENIX, ARIZONA
MAY 30 AM 10:03

STATE OF ARIZONA)
COUNTY OF PINAL } ss.
Recorded at the request of:
Del Tierra Engineering & Mining Corp.
4310 N. Brown Ave., Ste. 3
Scottsdale, AZ 85251

A MC 253317

NOTICE OF MINING LOCATION
LODE CLAIM

NOTICE IS HEREBY GIVEN THAT KENNECOTT, Ray Mines Division, hereby claim the land hereinafter described as a Lode Mining Claim, under and pursuant to the laws of the United States of America and the State of Arizona, having discovered a lode, vein or deposit of valuable minerals within the limits of this claim as hereinafter established.

THE NAME of the claim is SUE No. 62 lode.

THIS CLAIM so located, is 1450 feet in length and 550 feet along the surface in width, claiming 275 feet on each side of the centerline; the "location monument," at which a copy of this notice is posted, is adjacent to the SW corner of this claim on a separate 2" x 2" post. A copy of this notice is also posted on the centerline 75 ft. from the west end. The general course of this claim is Northeast to Southwest.

THE UNDERSIGNED has distinctly marked the said location on the ground, so that its surface boundaries may be readily traced, by six substantial posts, 2" x 2" x 4'6", one at each corner and one at each end center, each so marked or inscribed as to indicate the intended location.

SAID CLAIM is situated in the Mineral Creek Mining District, Pinal County, State of Arizona, and is more particularly described as follows:

BEGINNING at the Northeast corner monument, which is located North/~~1780~~ 1780 ft. and East/~~5620~~ 5620 ft. from the 1/4 Section Corner of Secs. 26 & 27, Township 3 South, Range 12 East, Gila & Salt River Meridian; thence,

275	feet S. 9°E.,	to the East end center; thence
275	feet S. 9°E.,	to the S.E. corner; thence
<u>1450</u>	feet <u>S. 80° W.</u> ,	to the S.W. corner; thence
275	feet N. 9°W.,	to the West end center; thence
275	feet N. 9°W.,	to the N.W. corner; thence
<u>1450</u>	feet <u>N. 80° E.</u> ,	to the point and place of beginning

Said claim is located in the:

<u>NW</u>	1/4 of Sec. <u>25</u> ,	Twp. 3 S., Range 12 E.
<u>NE</u>	1/4 of Sec. <u>26</u> ,	Twp. 3 S., Range 12 E.
<u> </u>	1/4 of Sec. <u> </u> ,	Twp. 3 S., Range 12 E.
<u> </u>	1/4 of Sec. <u> </u> ,	Twp. 3 S., Range 12 E.

Gila and Salt River Meridian.

RECEIVED
B.L.H. AZ STATE OFFICE
1986 MAY 30 AM 10:03
PINAL COUNTY, ARIZONA

Dated and posted on the ground this 2 day of May, 1986.

LOCATOR: KENNECOTT
Ray Mines Division
P. O. Box 8
Hayden, Arizona 85235

By: Karl D. Miller
Agent

STATE OF ARIZONA)
COUNTY OF PINAL) ss.
Recorded at the request of:
Del Tierra Engineering & Mining Corp.
4310 N. Brown Ave., Ste. 3
Scottsdale, AZ 85251

A MC 253318

NOTICE OF MINING LOCATION
LODE CLAIM

NOTICE IS HEREBY GIVEN THAT KENNECOTT, Ray Mines Division, hereby claim the land hereinafter described as a Lode Mining Claim, under and pursuant to the laws of the United States of America and the State of Arizona, having discovered a lode, vein or deposit of valuable minerals within the limits of this claim as hereinafter established.

THE NAME of the claim is SUE No. 63 lode.

THIS CLAIM so located, is 1200 feet in length and 550 feet along the surface in width, claiming 275 feet on each side of the centerline; the "location monument," at which a copy of this notice is posted, is adjacent to the NE corner of this claim on a separate 2" x 2" post. A copy of this notice is also posted on the centerline 10 ft. from the east end. The general course of this claim is Northeast to Southwest.

THE UNDERSIGNED has distinctly marked the said location on the ground, so that its surface boundaries may be readily traced, by six substantial posts, 2" x 2" x 4'6", one at each corner and one at each end center, each so marked or inscribed as to indicate the intended location.

SAID CLAIM is situated in the Mineral Creek Mining District, Pinal County, State of Arizona, and is more particularly described as follows:

BEGINNING at the Northeast corner monument, which is located North/~~5955~~ 5955 ft. and East/~~6094~~ 6094 ft. from the 1/4 Section Corner of Secs. 26 & 27, Township 3 South, Range 12 East, Gila & Salt River Meridian; thence,

275	feet S. 9°E.,	to the East end center; thence
275	feet S. 9°E.,	to the S.E. corner; thence
<u>1200</u>	feet <u>S. 78°W.</u> ,	to the S.W. corner; thence
275	feet N. 9°W.,	to the West end center; thence
275	feet N. 9°W.,	to the N.W. corner; thence
<u>1200</u>	feet <u>N. 78°E.</u> ,	to the point and place of beginning

Said claim is located in the:

<u>NW</u>	1/4 of Sec. <u>24</u> ,	Twp. 3 S., Range 12 E.
<u>SW</u>	1/4 of Sec. <u>24</u> ,	Twp. 3 S., Range 12 E.
<u>NE</u>	1/4 of Sec. <u>23</u> ,	Twp. 3 S., Range 12 E.
<u>SE</u>	1/4 of Sec. <u>23</u> ,	Twp. 3 S., Range 12 E.

Gila and Salt River Meridian.

RECEIVED
B.L.H. AZ STATE OFFICE
1986 MAY 30 AM 10:03
HAYDEN, ARIZONA

Dated and posted on the ground this 2 day of May, 1986.

LOCATOR: KENNECOTT
Ray Mines Division
P. O. Box 8
Hayden, Arizona 85235

By: [Signature]
Agent

STATE OF ARIZONA)
COUNTY OF PINAL) ss.
Recorded at the request of:
Del Tierra Engineering & Mining Corp.
4310 N. Brown Ave., Ste. 3
Scottsdale, AZ 85251

A MC 253319

NOTICE OF MINING LOCATION
LODE CLAIM

NOTICE IS HEREBY GIVEN THAT KENNECOTT, Ray Mines Division, hereby claim the land hereinafter described as a Lode Mining Claim, under and pursuant to the laws of the United States of America and the State of Arizona, having discovered a lode, vein or deposit of valuable minerals within the limits of this claim as hereinafter established.

THE NAME of the claim is SUE No. 64 lode.

THIS CLAIM so located, is 1450 feet in length and 550 feet along the surface in width, claiming 275 feet on each side of the centerline; the "location monument," at which a copy of this notice is posted, is adjacent to the NW corner of this claim on a separate 2" x 2" post. A copy of this notice is also posted on the centerline 75 ft. from the west end. The general course of this claim is Northeast to Southwest.

THE UNDERSIGNED has distinctly marked the said location on the ground, so that its surface boundaries may be readily traced, by six substantial posts, 2" x 2" x 4'6", one at each corner and one at each end center, each so marked or inscribed as to indicate the intended location.

SAID CLAIM is situated in the Mineral Creek Mining District, Pinal County, State of Arizona, and is more particularly described as follows:

BEGINNING at the Northeast corner monument, which is located North/~~1237~~ 1237 ft. and East/~~5706~~ 5706 ft. from the 1/4 Section Corner of Secs. 26 & 27, Township 3 South, Range 12 East, Gila & Salt River Meridian; thence,

275	feet S. 9°E.,	to the East end center; thence
275	feet S. 9°E.,	to the S.E. corner; thence
<u>1450</u>	feet <u>S. 80°W.</u> ,	to the S.W. corner; thence
275	feet N. 9°W.,	to the West end center; thence
275	feet N. 9°W.,	to the N.W. corner; thence
<u>1450</u>	feet <u>N. 80°E.</u> ,	to the point and place of beginning

Said claim is located in the:

<u>NE</u>	1/4 of Sec. <u>25</u> ,	Twp. 3 S., Range 12 E.
<u>NW</u>	1/4 of Sec. <u>26</u> ,	Twp. 3 S., Range 12 E.
—	1/4 of Sec. —,	Twp. 3 S., Range 12 E.
—	1/4 of Sec. —,	Twp. 3 S., Range 12 E.

Gila and Salt River Meridian.

RECEIVED
B.L.M. AZ. STATE OFFICE
1986 MAY 30 AM 10:03
PHOENIX, ARIZONA

Dated and posted on the ground this 2 day of May, 1986.

LOCATOR: KENNECOTT
Ray Mines Division
P. O. Box 8
Hayden, Arizona 85235

By: [Signature]
Agent

STATE OF ARIZONA)
COUNTY OF PINAL) ss. —
Recorded at the request of:
Del Tierra Engineering & Mining Corp.
4310 N. Brown Ave., Ste. 3
Scottsdale, AZ 85251

A MC 253320

NOTICE OF MINING LOCATION
LODE CLAIM

NOTICE IS HEREBY GIVEN THAT KENNECOTT, Ray Mines Division, hereby claim the land hereinafter described as a Lode Mining Claim, under and pursuant to the laws of the United States of America and the State of Arizona, having discovered a lode, vein or deposit of valuable minerals within the limits of this claim as hereinafter established.

THE NAME of the claim is SUE No. 65 lode.

THIS CLAIM so located, is 1410 feet in length and 550 feet along the surface in width, claiming 275 feet on each side of the centerline; the "location monument," at which a copy of this notice is posted, is adjacent to the NW corner of this claim on a separate 2" x 2" post. A copy of this notice is also posted on the centerline 10 ft. from the west end. The general course of this claim is Northeast to Southwest.

THE UNDERSIGNED has distinctly marked the said location on the ground, so that its surface boundaries may be readily traced, by six substantial posts, 2" x 2" x 4'6", one at each corner and one at each end center, each so marked or inscribed as to indicate the intended location.

SAID CLAIM is situated in the Mineral Creek Mining District, Pinal County, State of Arizona, and is more particularly described as follows:

BEGINNING at the Northeast corner monument, which is located North/~~3158~~ 3158 ft. and East/~~3934~~ 3934 ft. from the 1/4 Section Corner of Secs. 26 & 27, Township 3 South, Range 12 East, Gila & Salt River Meridian; thence,

275	feet S. 9°E.,	to the East end center; thence
275	feet S. 9°E.,	to the S.E. corner; thence
<u>1410</u>	feet <u>S. 79°W.</u> ,	to the S.W. corner; thence
275	feet N. 9°W.,	to the West end center; thence
275	feet N. 9°W.,	to the N.W. corner; thence
<u>1410</u>	feet <u>N. 79°E.</u> ,	to the point and place of beginning

Said claim is located in the:

<u>SE</u>	1/4 of Sec. <u>23</u> ,	Twp. 3 S., Range 12 E.
<u>SW</u>	1/4 of Sec. <u>23</u> ,	Twp. 3 S., Range 12 E.
<u>NE</u>	1/4 of Sec. <u>26</u> ,	Twp. 3 S., Range 12 E.
<u>NW</u>	1/4 of Sec. <u>26</u> ,	Twp. 3 S., Range 12 E.

Gila and Salt River Meridian.

Dated and posted on the ground this 1 day of May, 1986.

LOCATOR: KENNECOTT
Ray Mines Division
P. O. Box 8
Hayden, Arizona 85235

By: [Signature]
Agent

RECEIVED
B.L.M. AZ STATE OFFICE
1986 MAY 30 AM 10:03
PHOENIX, ARIZONA

STATE OF ARIZONA)
COUNTY OF PINAL) ss.
Recorded at the request of:
Del Tierra Engineering & Mining Corp.
4310 N. Brown Ave., Ste. 3
Scottsdale, AZ 85251

A MC 253321

NOTICE OF MINING LOCATION
LODE CLAIM

NOTICE IS HEREBY GIVEN THAT KENNECOTT, Ray Mines Division, hereby claim the land hereinafter described as a Lode Mining Claim, under and pursuant to the laws of the United States of America and the State of Arizona, having discovered a lode, vein or deposit of valuable minerals within the limits of this claim as hereinafter established.

THE NAME of the claim is SUE No. 66 lode.

THIS CLAIM so located, is 1450 feet in length and 550 feet along the surface in width, claiming 275 feet on each side of the centerline; the "location monument," at which a copy of this notice is posted, is adjacent to the NW corner of this claim on a separate 2" x 2" post. A copy of this notice is also posted on the centerline 75 ft. from the West end. The general course of this claim is Northeast to Southwest.

THE UNDERSIGNED has distinctly marked the said location on the ground, so that its surface boundaries may be readily traced, by six substantial posts, 2" x 2" x 4'6", one at each corner and one at each end center, each so marked or inscribed as to indicate the intended location.

SAID CLAIM is situated in the Mineral Creek Mining District, Pinal County, State of Arizona, and is more particularly described as follows:

BEGINNING at the Northeast corner monument, which is located North/~~800~~ 694 ft. and East/~~1000~~ 5793 ft. from the 1/4 Section Corner of Secs. 26 & 27, Township 3 South, Range 12 East, Gila & Salt River Meridian; thence,

275	feet S. 9°E.,	to the East end center; thence
275	feet S. 9°E.,	to the S.E. corner; thence
<u>1450</u>	feet <u>S. 80°W.</u> ,	to the S.W. corner; thence
275	feet N. 9°W.,	to the West end center; thence
275	feet N. 9°W.,	to the N.W. corner; thence
<u>1450</u>	feet <u>N. 80°E.</u> ,	to the point and place of beginning

Said claim is located in the:

<u>NW</u>	1/4 of Sec. <u>25</u> ,	Twp. 3 S., Range 12 E.
<u>SW</u>	1/4 of Sec. <u>25</u> ,	Twp. 3 S., Range 12 E.
<u>NE</u>	1/4 of Sec. <u>26</u> ,	Twp. 3 S., Range 12 E.
<u>SE</u>	1/4 of Sec. <u>26</u> ,	Twp. 3 S., Range 12 E.

Gila and Salt River Meridian.

Dated and posted on the ground this 2 day of May, 1986.

LOCATOR: KENNECOTT
Ray Mines Division
P. O. Box 8
Hayden, Arizona 85235

By: [Signature]
Agent

RECEIVED
B.L.H. AZ STATE OFFICE
1986 MAY 30 AM 10:03
ROEFIX, ARIZONA

STATE OF ARIZONA)
COUNTY OF PINAL) ss.
Recorded at the request of:
Del Tierra Engineering & Mining Corp.
4310 N. Brown Ave., Ste. 3
Scottsdale, AZ 85251

A MC 253322

NOTICE OF MINING LOCATION
LODE CLAIM

NOTICE IS HEREBY GIVEN THAT KENNECOTT, Ray Mines Division, hereby claim the land hereinafter described as a Lode Mining Claim, under and pursuant to the laws of the United States of America and the State of Arizona, having discovered a lode, vein or deposit of valuable minerals within the limits of this claim as hereinafter established.

THE NAME of the claim is SUE No. 67 lode.

THIS CLAIM so located, is 1410 feet in length and 550 feet along the surface in width, claiming 275 feet on each side of the centerline; the "location monument," at which a copy of this notice is posted, is adjacent to the SW corner of this claim on a separate 2" x 2" post. A copy of this notice is also posted on the centerline 10 ft. from the west end. The general course of this claim is Northeast to Southwest.

THE UNDERSIGNED has distinctly marked the said location on the ground, so that its surface boundaries may be readily traced, by six substantial posts, 2" x 2" x 4'6", one at each corner and one at each end center, each so marked or inscribed as to indicate the intended location.

SAID CLAIM is situated in the Mineral Creek Mining District, Pinal County, State of Arizona, and is more particularly described as follows:

BEGINNING at the Northeast corner monument, which is located North/~~1410~~ 2615 ft. and East/~~1410~~ 4020 ft. from the 1/4 Section Corner of Secs. 26 & 27, Township 3 South, Range 12 East, Gila & Salt River Meridian; thence,

275	feet S. 9°E.,	to the East end center; thence
275	feet S. 9°E.,	to the S.E. corner; thence
<u>1410</u>	feet <u>S. 79°W.</u> ,	to the S.W. corner; thence
275	feet N. 9°W.,	to the West end center; thence
275	feet N. 9°W.,	to the N.W. corner; thence
<u>1410</u>	feet <u>N. 79°E.</u> ,	to the point and place of beginning

Said claim is located in the:

<u>NE</u>	1/4 of Sec. <u>26</u> ,	Twp. 3 S., Range 12 E.
—	1/4 of Sec. —,	Twp. 3 S., Range 12 E.
—	1/4 of Sec. —,	Twp. 3 S., Range 12 E.
—	1/4 of Sec. —,	Twp. 3 S., Range 12 E.

Gila and Salt River Meridian.

RECEIVED
BLM, AZ. STATE OFFICE
MAY 30 AM 10:03
PINAL COUNTY, ARIZONA

Dated and posted on the ground this 1 day of May, 1986.

LOCATOR: KENNECOTT
Ray Mines Division
P. O. Box 8
Hayden, Arizona 85235

By: [Signature]
Agent

STATE OF ARIZONA)

COUNTY OF PINAL)

ss.

Recorded at the request of:

Del Tierra Engineering & Mining Corp.

4310 N. Brown Ave., Ste. 3

Scottsdale, AZ 85251

A MC 253323

NOTICE OF MINING LOCATION
LODE CLAIM

NOTICE IS HEREBY GIVEN THAT KENNECOTT, Ray Mines Division, hereby claim the land hereinafter described as a Lode Mining Claim, under and pursuant to the laws of the United States of America and the State of Arizona, having discovered a lode, vein or deposit of valuable minerals within the limits of this claim as hereinafter established.

THE NAME of the claim is SUE No. 68 lode.

THIS CLAIM so located, is 1450 feet in length and 550 feet along the surface in width, claiming 275 feet on each side of the centerline; the "location monument," at which a copy of this notice is posted, is adjacent to the SE corner of this claim on a separate 2" x 2" post. A copy of this notice is also posted on the centerline 10 ft. from the east end. The general course of this claim is Northeast to Southwest.

THE UNDERSIGNED has distinctly marked the said location on the ground, so that its surface boundaries may be readily traced, by six substantial posts, 2" x 2" x 4'6", one at each corner and one at each end center, each so marked or inscribed as to indicate the intended location.

SAID CLAIM is situated in the Mineral Creek Mining District, Pinal County, State of Arizona, and is more particularly described as follows:

BEGINNING at the Northeast corner monument, which is located North/~~South~~ 3418 ft. and East/~~West~~ 2457 ft. from the 1/4 Section Corner of Secs. 26 & 27, Township 3 South, Range 12 East, Gila & Salt River Meridian; thence,

275	feet S. 9°E.,	to the East end center; thence
275	feet S. 9°E.,	to the S.E. corner; thence
<u>1450</u>	feet <u>S. 78°W.</u> ,	to the S.W. corner; thence
275	feet N. 9°W.,	to the West end center; thence
275	feet N. 9°W.,	to the N.W. corner; thence
<u>1450</u>	feet <u>N. 78°E.</u> ,	to the point and place of beginning.

Said claim is located in the:

<u>SW</u>	1/4 of Sec. <u>23</u> ,	Twp. 3 S., Range 12 E.
<u>NW</u>	1/4 of Sec. <u>26</u> ,	Twp. 3 S., Range 12 E.
<u>---</u>	1/4 of Sec. <u>---</u> ,	Twp. 3 S., Range 12 E.
<u>---</u>	1/4 of Sec. <u>---</u> ,	Twp. 3 S., Range 12 E.

Gila and Salt River Meridian.

Dated and posted on the ground this 1 day of May, 1986.

LOCATOR: KENNECOTT
Ray Mines Division
P. O. Box 8
Hayden, Arizona 85235

By: [Signature]
Agent

RECEIVED
B.L.M. AZ STATE OFFICE
1986 MAY 30 AM 10:03
PHOENIX, ARIZONA

STATE OF ARIZONA)
COUNTY OF PINAL) ss.
Recorded at the request of:
Del Tierra Engineering & Mining Corp.
4310 N. Brown Ave., Ste. 3
Scottsdale, AZ 85251

A MC 253324

NOTICE OF MINING LOCATION
LODE CLAIM

NOTICE IS HEREBY GIVEN THAT KENNECOTT, Ray Mines Division, hereby claim the land hereinafter described as a Lode Mining Claim, under and pursuant to the laws of the United States of America and the State of Arizona, having discovered a lode, vein or deposit of valuable minerals within the limits of this claim as hereinafter established.

THE NAME of the claim is SUE No. 69 lode.

THIS CLAIM so located, is 1410 feet in length and 550 feet along the surface in width, claiming 275 feet on each side of the centerline; the "location monument," at which a copy of this notice is posted, is adjacent to the NW corner of this claim on a separate 2" x 2" post. A copy of this notice is also posted on the centerline 10 ft. from the West end. The general course of this claim is Northeast to Southwest.

THE UNDERSIGNED has distinctly marked the said location on the ground, so that its surface boundaries may be readily traced, by six substantial posts, 2" x 2" x 4'6", one at each corner and one at each end center, each so marked or inscribed as to indicate the intended location.

SAID CLAIM is situated in the Mineral Creek Mining District, Pinal County, State of Arizona, and is more particularly described as follows:

BEGINNING at the Northeast corner monument, which is located North/~~2071~~ 2071 ft. and East/~~4106~~ 4106 ft. from the 1/4 Section Corner of Secs. 26 & 27, Township 3 South, Range 12 East, Gila & Salt River Meridian; thence,

275	feet S. 9°E.,	to the East end center; thence
275	feet S. 9°E.,	to the S.E. corner; thence
<u>1410</u>	feet <u>S. 79°W.</u> ,	to the S.W. corner; thence
275	feet N. 9°W.,	to the West end center; thence
275	feet N. 9°W.,	to the N.W. corner; thence
<u>1416</u>	feet <u>N. 79°E.</u> ,	to the point and place of beginning.

Said claim is located in the:

NE 1/4 of Sec. 26, Twp. 3 S., Range 12 E.
1/4 of Sec. , Twp. 3 S., Range 12 E.
1/4 of Sec. , Twp. 3 S., Range 12 E.
1/4 of Sec. , Twp. 3 S., Range 12 E.
Gila and Salt River Meridian.

Dated and posted on the ground this 1 day of May, 1986.

LOCATOR: KENNECOTT
Ray Mines Division
P. O. Box 8
Hayden, Arizona 85235

By: [Signature]
Agent

RECEIVED
B.L.M. AZ STATE OFFICE
1986 MAY 30 AM 10:03
PHOENIX, ARIZONA

STATE OF ARIZONA)
COUNTY OF PINAL) ss.
Recorded at the request of:
Del Tierra Engineering & Mining Corp.
4310 N. Brown Ave., Ste. 3
Scottsdale, AZ 85251

A MC 253325

NOTICE OF MINING LOCATION
LODE CLAIM

NOTICE IS HEREBY GIVEN THAT KENNECOTT, Ray Mines Division, hereby claim the land hereinafter described as a Lode Mining Claim, under and pursuant to the laws of the United States of America and the State of Arizona, having discovered a lode, vein or deposit of valuable minerals within the limits of this claim as hereinafter established.

THE NAME of the claim is SUE No. 70 lode.

THIS CLAIM so located, is 1450 feet in length and 550 feet along the surface in width, claiming 275 feet on each side of the centerline; the "location monument," at which a copy of this notice is posted, is adjacent to the NE corner of this claim on a separate 2" x 2" post. A copy of this notice is also posted on the centerline 10 ft. from the east end. The general course of this claim is Northeast to Southwest.

THE UNDERSIGNED has distinctly marked the said location on the ground, so that its surface boundaries may be readily traced, by six substantial posts, 2" x 2" x 4'6", one at each corner and one at each end center, each so marked or inscribed as to indicate the intended location.

SAID CLAIM is situated in the Mineral Creek Mining District, Pinal County, State of Arizona, and is more particularly described as follows:

BEGINNING at the Northeast corner monument, which is located North/~~South~~ 2875 ft. and East/~~West~~ 2543 ft. from the 1/4 Section Corner of Secs. 26 & 27, Township 3 South, Range 12 East, Gila & Salt River Meridian; thence,

275	feet S. 9°E.,	to the East end center; thence
275	feet S. 9°E.,	to the S.E. corner; thence
<u>1450</u>	feet <u>S. 78°W.</u> ,	to the S.W. corner; thence
275	feet N. 9°W.,	to the West end center; thence
275	feet N. 9°W.,	to the N.W. corner; thence
<u>1450</u>	feet <u>N. 78°E.</u> ,	to the point and place of beginning.

Said claim is located in the:

<u>SW</u>	1/4 of Sec. <u>23</u> ,	Twp. 3 S., Range 12 E.
<u>NW</u>	1/4 of Sec. <u>26</u> ,	Twp. 3 S., Range 12 E.
---	1/4 of Sec. ---,	Twp. 3 S., Range 12 E.
---	1/4 of Sec. ---,	Twp. 3 S., Range 12 E.

Gila and Salt River Meridian.

Dated and posted on the ground this 1 day of May, 1986.

LOCATOR: KENNECOTT
Ray Mines Division
P. O. Box 8
Hayden, Arizona 85235

By: [Signature]
Agent

RECEIVED
BLM. AZ STATE OFFICE
1986 MAY 30 AM 10:03
PHOENIX, ARIZONA

STATE OF ARIZONA) } ss.
COUNTY OF PINAL)
Recorded at the request of:
Del Tierra Engineering & Mining Corp.
4310 N. Brown Ave., Ste. 3
Scottsdale, AZ 85251

A MC 253326

NOTICE OF MINING LOCATION
LODE CLAIM

NOTICE IS HEREBY GIVEN THAT KENNECOTT, Ray Mines Division, hereby claim the land hereinafter described as a Lode Mining Claim, under and pursuant to the laws of the United States of America and the State of Arizona, having discovered a lode, vein or deposit of valuable minerals within the limits of this claim as hereinafter established.

THE NAME of the claim is SUE No. 71 lode.

THIS CLAIM so located, is 1410 feet in length and 550 feet along the surface in width, claiming 275 feet on each side of the centerline; the "location monument," at which a copy of this notice is posted, is adjacent to the SE corner of this claim on a separate 2" x 2" post. A copy of this notice is also posted on the centerline 50 ft. from the east end. The general course of this claim is Northeast to Southwest.

THE UNDERSIGNED has distinctly marked the said location on the ground, so that its surface boundaries may be readily traced, by six substantial posts, 2" x 2" x 4'6", one at each corner and one at each end center, each so marked or inscribed as to indicate the intended location.

SAID CLAIM is situated in the Mineral Creek Mining District, Pinal County, State of Arizona, and is more particularly described as follows:

BEGINNING at the Northeast corner monument, which is located North/~~275~~ 1528 ft. and East/~~275~~ 4192 ft. from the 1/4 Section Corner of Secs. 26 & 27, Township 3 South, Range 12 East, Gila & Salt River Meridian; thence,

275	feet S. 9°E.,	to the East end center; thence
275	feet S. 9°E.,	to the S.E. corner; thence
<u>1410</u>	feet <u>S. 79°W.</u> ,	to the S.W. corner; thence
275	feet N. 9°W.,	to the West end center; thence
275	feet N. 9°W.,	to the N.W. corner; thence
<u>1410</u>	feet <u>N. 79°E.</u> ,	to the point and place of beginning

Said claim is located in the:

<u>NE</u>	1/4 of Sec. <u>26</u> ,	Twp. 3 S., Range 12 E.
<u>---</u>	1/4 of Sec. <u>---</u> ,	Twp. 3 S., Range 12 E.
<u>---</u>	1/4 of Sec. <u>---</u> ,	Twp. 3 S., Range 12 E.
<u>---</u>	1/4 of Sec. <u>---</u> ,	Twp. 3 S., Range 12 E.

Gila and Salt River Meridian.

Dated and posted on the ground this 2 day of May, 1986.

LOCATOR: KENNECOTT
Ray Mines Division
P. O. Box 8
Hayden, Arizona 85235

By: [Signature]
Agent

RECEIVED
D.L.H. AZ STATE OFFICE
MAY 30 AM 10:03
PHOENIX, ARIZONA

STATE OF ARIZONA)
COUNTY OF PINAL) ss.
Recorded at the request of:
Del Tierra Engineering & Mining Corp.
4310 N. Brown Ave., Ste. 3
Scottsdale, AZ 85251

A MC 253327

NOTICE OF MINING LOCATION
LODE CLAIM

NOTICE IS HEREBY GIVEN THAT KENNECOTT, Ray Mines Division, hereby claim the land hereinafter described as a Lode Mining Claim, under and pursuant to the laws of the United States of America and the State of Arizona, having discovered a lode, vein or deposit of valuable minerals within the limits of this claim as hereinafter established.

THE NAME of the claim is SUE No. 72 lode.

THIS CLAIM so located, is 1450 feet in length and 550 feet along the surface in width, claiming 275 feet on each side of the centerline; the "location monument," at which a copy of this notice is posted, is adjacent to the SE corner of this claim on a separate 2" x 2" post. A copy of this notice is also posted on the centerline 10 ft. from the east end. The general course of this claim is Northeast to Southwest.

THE UNDERSIGNED has distinctly marked the said location on the ground, so that its surface boundaries may be readily traced, by six substantial posts, 2" x 2" x 4'6", one at each corner and one at each end center, each so marked or inscribed as to indicate the intended location.

SAID CLAIM is situated in the Mineral Creek Mining District, Pinal County, State of Arizona, and is more particularly described as follows:

BEGINNING at the Northeast corner monument, which is located North/~~South~~ 2332 ft. and East/~~West~~ 2629 ft. from the 1/4 Section Corner of Secs. 26 & 27, Township 3 South, Range 12 East, Gila & Salt River Meridian; thence,

275	feet S. 9°E.,	to the East end center; thence
275	feet S. 9°E.,	to the S.E. corner; thence
<u>1450</u>	feet <u>S. 78°W.</u> ,	to the S.W. corner; thence
275	feet N. 9°W.,	to the West end center; thence
275	feet N. 9°W.,	to the N.W. corner; thence
<u>1450</u>	feet <u>N. 78°E.</u> ,	to the point and place of beginning.

Said claim is located in the:

<u>NW</u>	1/4 of Sec. <u>26</u> ,	Twp. 3 S., Range 12 E.
<u>NE</u>	1/4 of Sec. <u>26</u> ,	Twp. 3 S., Range 12 E.
<u>---</u>	1/4 of Sec. <u>---</u> ,	Twp. 3 S., Range 12 E.
<u>---</u>	1/4 of Sec. <u>---</u> ,	Twp. 3 S., Range 12 E.

Gila and Salt River Meridian.

RECEIVED
B.L.M. AZ STATE OFFICE
1986 MAY 30 AM 10:03
PHOENIX, ARIZONA

Dated and posted on the ground this 1 day of May, 1986.

LOCATOR: KENNECOTT
Ray Mines Division
P. O. Box 8
Hayden, Arizona 85235

By: [Signature]
Agent

STATE OF ARIZONA)
COUNTY OF PINAL) ss.
Recorded at the request of:
Del Tierra Engineering & Mining Corp.
4310 N. Brown Ave., Ste. 3
Scottsdale, AZ 85251

A MC 253328

NOTICE OF MINING LOCATION
LODE CLAIM

NOTICE IS HEREBY GIVEN THAT KENNECOTT, Ray Mines Division, hereby claim the land hereinafter described as a Lode Mining Claim, under and pursuant to the laws of the United States of America and the State of Arizona, having discovered a lode, vein or deposit of valuable minerals within the limits of this claim as hereinafter established.

THE NAME of the claim is SUE No. 73 lode.

THIS CLAIM so located, is 1410 feet in length and 550 feet along the surface in width, claiming 275 feet on each side of the centerline; the "location monument," at which a copy of this notice is posted, is adjacent to the NE corner of this claim on a separate 2" x 2" post. A copy of this notice is also posted on the centerline 50 ft. from the east end. The general course of this claim is Northeast to Southwest.

THE UNDERSIGNED has distinctly marked the said location on the ground, so that its surface boundaries may be readily traced, by six substantial posts, 2" x 2" x 4'6", one at each corner and one at each end center, each so marked or inscribed as to indicate the intended location.

SAID CLAIM is situated in the Mineral Creek Mining District, Pinal County, State of Arizona, and is more particularly described as follows:

BEGINNING at the Northeast corner monument, which is located North/~~825~~ 985 ft. and East/~~4279~~ 4279 ft. from the 1/4 Section Corner of Secs. 26 & 27, Township 3 South, Range 12 East, Gila & Salt River Meridian; thence,

275	feet S. 9°E.,	to the East end center; thence
275	feet S. 9°E.,	to the S.E. corner; thence
<u>1410</u>	feet <u>S. 79°W.</u> ,	to the S.W. corner; thence
275	feet N. 9°W.,	to the West end center; thence
275	feet N. 9°W.,	to the N.W. corner; thence
<u>1410</u>	feet <u>N. 79°E.</u> ,	to the point and place of beginning.

Said claim is located in the:

NE 1/4 of Sec. 26, Twp. 3 S., Range 12 E.
1/4 of Sec. , Twp. 3 S., Range 12 E.
1/4 of Sec. , Twp. 3 S., Range 12 E.
1/4 of Sec. , Twp. 3 S., Range 12 E.
Gila and Salt River Meridian.

Dated and posted on the ground this 2 day of May, 1986.

LOCATOR: KENNECOTT
Ray Mines Division
P. O. Box 8
Hayden, Arizona 85235

By: [Signature]
Agent

RECEIVED
BLM, AZ STATE OFFICE
MAY 30 AM 10:04
HAYDEN, ARIZONA

STATE OF ARIZONA)
COUNTY OF PINAL) ss.
Recorded at the request of:
Del Tierra Engineering & Mining Corp.
4310 N. Brown Ave., Ste. 3
Scottsdale, AZ 85251

A MC 253329

NOTICE OF MINING LOCATION
LODE CLAIM

NOTICE IS HEREBY GIVEN THAT KENNECOTT, Ray Mines Division, hereby claim the land hereinafter described as a Lode Mining Claim, under and pursuant to the laws of the United States of America and the State of Arizona, having discovered a lode, vein or deposit of valuable minerals within the limits of this claim as hereinafter established.

THE NAME of the claim is SUE No. 74 lode.

THIS CLAIM so located, is 1450 feet in length and 550 feet along the surface in width, claiming 275 feet on each side of the centerline; the "location monument," at which a copy of this notice is posted, is adjacent to the SW corner of this claim on a separate 2" x 2" post. A copy of this notice is also posted on the centerline 100 ft. from the west end. The general course of this claim is Northeast to Southwest.

THE UNDERSIGNED has distinctly marked the said location on the ground, so that its surface boundaries may be readily traced, by six substantial posts, 2" x 2" x 4'6", one at each corner and one at each end center, each so marked or inscribed as to indicate the intended location.

SAID CLAIM is situated in the Mineral Creek Mining District, Pinal County, State of Arizona, and is more particularly described as follows:

BEGINNING at the Northeast corner monument, which is located North/~~1788~~ 1788 ft. and East/~~2715~~ 2715 ft. from the 1/4 Section Corner of Secs. 26 & 27, Township 3 South, Range 12 East, Gila & Salt River Meridian; thence,

275	feet S. 9°E.,	to the East end center; thence
275	feet S. 9°E.,	to the S.E. corner; thence
<u>1450</u>	feet <u>S. 78°W.</u> ,	to the S.W. corner; thence
275	feet N. 9°W.,	to the West end center; thence
275	feet N. 9°W.,	to the N.W. corner; thence
<u>1450</u>	feet <u>N. 78°E.</u> ,	to the point and place of beginning

Said claim is located in the:

<u>NW</u>	1/4 of Sec. <u>26</u> ,	Twp. 3 S., Range 12 E.
<u>NE</u>	1/4 of Sec. <u>26</u> ,	Twp. 3 S., Range 12 E.
<u>SW</u>	1/4 of Sec. <u>26</u> ,	Twp. 3 S., Range 12 E.
<u>SE</u>	1/4 of Sec. <u>26</u> ,	Twp. 3 S., Range 12 E.

Gila and Salt River Meridian.

Dated and posted on the ground this 1 day of May, 1986.

LOCATOR: KENNECOTT
Ray Mines Division
P. O. Box 8
Hayden, Arizona 85235

By: [Signature]
Agent

RECEIVED
B.L.M. AZ STATE OFFICE
1986 MAY 30 AM 10:04
PHOENIX, ARIZONA

STATE OF ARIZONA)
COUNTY OF PINAL) ss. |
Recorded at the request of:
Del Tierra Engineering & Mining Corp.
4310 N. Brown Ave., Ste. 3
Scottsdale, AZ 85251

A MC 2533330

NOTICE OF MINING LOCATION
LODE CLAIM

NOTICE IS HEREBY GIVEN THAT KENNECOTT, Ray Mines Division, hereby claim the land hereinafter described as a Lode Mining Claim, under and pursuant to the laws of the United States of America and the State of Arizona, having discovered a lode, vein or deposit of valuable minerals within the limits of this claim as hereinafter established.

THE NAME of the claim is SUE No. 75 lode.

THIS CLAIM so located, is 1410 feet in length and 550 feet along the surface in width, claiming 275 feet on each side of the centerline; the "location monument," at which a copy of this notice is posted, is adjacent to the NE corner of this claim on a separate 2" x 2" post. A copy of this notice is also posted on the centerline 50 ft. from the east end. The general course of this claim is Northeast to Southwest.

THE UNDERSIGNED has distinctly marked the said location on the ground, so that its surface boundaries may be readily traced, by six substantial posts, 2" x 2" x 4'6", one at each corner and one at each end center, each so marked or inscribed as to indicate the intended location.

SAID CLAIM is situated in the Mineral Creek Mining District, Pinal County, State of Arizona, and is more particularly described as follows:

BEGINNING at the Northeast corner monument, which is located North/~~XXXX~~ 442 ft. and East/~~XXXX~~ 4365 ft. from the 1/4 Section Corner of Secs. 26 & 27, Township 3 South, Range 12 East, Gila & Salt River Meridian; thence,

275	feet S. 9°E.,	to the East end center; thence
275	feet S. 9°E.,	to the S.E. corner; thence
<u>1410</u>	feet <u>S. 79°W.</u> ,	to the S.W. corner; thence
275	feet N. 9°W.,	to the West end center; thence
275	feet N. 9°W.,	to the N.W. corner; thence
<u>1410</u>	feet <u>N. 79°E.</u> ,	to the point and place of beginning

Said claim is located in the:

<u>NE</u>	1/4 of Sec. <u>26</u> ,	Twp. 3 S., Range 12 E.
<u>SE</u>	1/4 of Sec. <u>26</u> ,	Twp. 3 S., Range 12 E.
<u>---</u>	1/4 of Sec. <u>---</u> ,	Twp. 3 S., Range 12 E.
<u>---</u>	1/4 of Sec. <u>---</u> ,	Twp. 3 S., Range 12 E.

Gila and Salt River Meridian.

Dated and posted on the ground this 2 day of May, 1986.

LOCATOR: KENNECOTT
Ray Mines Division
P. O. Box 8
Hayden, Arizona 85235

By: 
Agent

RECEIVED
B.L.H. AZ STATE OFFICE
MAY 30 AM 10:04
PHOENIX, ARIZONA

STATE OF ARIZONA)
COUNTY OF PINAL) ss.
Recorded at the request of:
Del Tierra Engineering & Mining Corp.
4310 N. Brown Ave., Ste. 3
Scottsdale, AZ 85251

A MC 253331

NOTICE OF MINING LOCATION
LODE CLAIM

NOTICE IS HEREBY GIVEN THAT KENNECOTT, Ray Mines Division, hereby claim the land hereinafter described as a Lode Mining Claim, under and pursuant to the laws of the United States of America and the State of Arizona, having discovered a lode, vein or deposit of valuable minerals within the limits of this claim as hereinafter established.

THE NAME of the claim is SUE No. 76 lode.

THIS CLAIM so located, is 1450 feet in length and 550 feet along the surface in width, claiming 275 feet on each side of the centerline; the "location monument," at which a copy of this notice is posted, is adjacent to the NW corner of this claim on a separate 2" x 2" post. A copy of this notice is also posted on the centerline 100 ft. from the west end. The general course of this claim is Northeast to Southwest.

THE UNDERSIGNED has distinctly marked the said location on the ground, so that its surface boundaries may be readily traced, by six substantial posts, 2" x 2" x 4'6", one at each corner and one at each end center, each so marked or inscribed as to indicate the intended location.

SAID CLAIM is situated in the Mineral Creek Mining District, Pinal County, State of Arizona, and is more particularly described as follows:

BEGINNING at the Northeast corner monument, which is located North/~~1245~~ 1245 ft. and East/~~2801~~ 2801 ft. from the 1/4 Section Corner of Secs. 26 & 27, Township 3 South, Range 12 East, Gila & Salt River Meridian; thence,

275	feet S. 9°E.,	to the East end center; thence
275	feet S. 9°E.,	to the S.E. corner; thence
<u>1450</u>	feet <u>S. 78°W.</u> ,	to the S.W. corner; thence
275	feet N. 9°W.,	to the West end center; thence
275	feet N. 9°W.,	to the N.W. corner; thence
<u>1450</u>	feet <u>N. 78°E.</u> ,	to the point and place of beginning

Said claim is located in the:

<u>NW</u>	1/4 of Sec. <u>26</u> ,	Twp. 3 S., Range 12 E.
<u>NE</u>	1/4 of Sec. <u>26</u> ,	Twp. 3 S., Range 12 E.
<u>---</u>	1/4 of Sec. <u>---</u> ,	Twp. 3 S., Range 12 E.
<u>---</u>	1/4 of Sec. <u>---</u> ,	Twp. 3 S., Range 12 E.

Gila and Salt River Meridian.

RECEIVED
B.L.M. AZ STATE OFFICE
1986 MAY 30 AM 10:04
HAYDEN, ARIZONA

Dated and posted on the ground this 1 day of May, 1986.

LOCATOR: KENNECOTT
Ray Mines Division
P. O. Box 8
Hayden, Arizona 85235

By: [Signature]
Agent

STATE OF ARIZONA)
COUNTY OF PINAL) ss.
Recorded at the request of:
Del Tierra Engineering & Mining Corp.
4310 N. Brown Ave., Ste. 3
Scottsdale, AZ 85251

A MC 253332

NOTICE OF MINING LOCATION
LODE CLAIM

NOTICE IS HEREBY GIVEN THAT KENNECOTT, Ray Mines Division, hereby claim the land hereinafter described as a Lode Mining Claim, under and pursuant to the laws of the United States of America and the State of Arizona, having discovered a lode, vein or deposit of valuable minerals within the limits of this claim as hereinafter established.

THE NAME of the claim is SUE No. 77 lode.

THIS CLAIM so located, is 1360 feet in length and 550 feet along the surface in width, claiming 275 feet on each side of the centerline; the "location monument," at which a copy of this notice is posted, is adjacent to the SE corner of this claim on a separate 2" x 2" post. A copy of this notice is also posted on the centerline 100 ft. from the east end. The general course of this claim is Northeast to Southwest.

THE UNDERSIGNED has distinctly marked the said location on the ground, so that its surface boundaries may be readily traced, by six substantial posts, 2" x 2" x 4'6", one at each corner and one at each end center, each so marked or inscribed as to indicate the intended location.

SAID CLAIM is situated in the Mineral Creek Mining District, Pinal County, State of Arizona, and is more particularly described as follows:

BEGINNING at the Northeast corner monument, which is located North/~~2571~~ 2571 ft. and East/~~1153~~ 1153 ft. from the 1/4 Section Corner of Secs. 26 & 27, Township 3 South, Range 12 East, Gila & Salt River Meridian; thence,

275	feet S. 9°E.,	to the East end center; thence
275	feet S. 9°E.,	to the S.E. corner; thence
<u>1360</u>	feet <u>S. 81°W.</u> ,	to the S.W. corner; thence
275	feet N. 9°W.,	to the West end center; thence
275	feet N. 9°W.,	to the N.W. corner; thence
<u>1360</u>	feet <u>N. 81°E.</u> ,	to the point and place of beginning.

Said claim is located in the:

<u>NW</u>	1/4 of Sec. <u>26</u> ,	Twp. 3 S., Range 12 E.
<u>NE</u>	1/4 of Sec. <u>27</u> ,	Twp. 3 S., Range 12 E.
—	1/4 of Sec. —,	Twp. 3 S., Range 12 E.
—	1/4 of Sec. —,	Twp. 3 S., Range 12 E.

Gila and Salt River Meridian.

Dated and posted on the ground this 1 day of May, 1986.

LOCATOR: KENNECOTT
Ray Mines Division
P. O. Box 8
Hayden, Arizona 85235

By: [Signature]
Agent

RECEIVED
DLH. AZ STATE OFFICE
MAY 30 AM 9:59
PHOENIX, ARIZONA

STATE OF ARIZONA)

COUNTY OF PINAL)

ss.

Recorded at the request of:
Del Tierra Engineering & Mining Corp.
4310 N. Brown Ave., Ste. 3
Scottsdale, AZ 85251

A MC 253333

NOTICE OF MINING LOCATION
LODE CLAIM

NOTICE IS HEREBY GIVEN THAT KENNECOTT, Ray Mines Division, hereby claim the land hereinafter described as a Lode Mining Claim, under and pursuant to the laws of the United States of America and the State of Arizona, having discovered a lode, vein or deposit of valuable minerals within the limits of this claim as hereinafter established.

THE NAME of the claim is SUE No. 78 lode.

THIS CLAIM so located, is 1360 feet in length and 550 feet along the surface in width, claiming 275 feet on each side of the centerline; the "location monument," at which a copy of this notice is posted, is adjacent to the SW corner of this claim on a separate 2" x 2" post. A copy of this notice is also posted on the centerline 50 ft. from the west end. The general course of this claim is Northeast to Southwest.

THE UNDERSIGNED has distinctly marked the said location on the ground, so that its surface boundaries may be readily traced, by six substantial posts, 2" x 2" x 4'6", one at each corner and one at each end center, each so marked or inscribed as to indicate the intended location.

SAID CLAIM is situated in the Mineral Creek Mining District, Pinal County, State of Arizona, and is more particularly described as follows:

BEGINNING at the Northeast corner monument, which is located 688 ft. and East/1669 ft. from the 1/4 Section Corner of Secs. 26 & 27, Township 3 South, Range 12 East, Gila & Salt River Meridian; thence,

275	feet S. 9°E.,	to the East end center; thence
275	feet S. 9°E.,	to the S.E. corner; thence
<u>1360</u>	feet <u>S. 81°W.</u> ,	to the S.W. corner; thence
275	feet N. 9°W.,	to the West end center; thence
275	feet N. 9°W.,	to the N.W. corner; thence
	feet <u>N. 81°E.</u> ,	to the point and place of beginning

Said claim is located in the:

SW 1/4 of Sec. 26, Twp. 3 S., Range 12 E.
1/4 of Sec. , Twp. 3 S., Range 12 E.
1/4 of Sec. , Twp. 3 S., Range 12 E.
1/4 of Sec. , Twp. 3 S., Range 12 E.
Gila and Salt River Meridian.

Dated and posted on the ground this 29 day of April, 1986.

LOCATOR: KENNECOTT
Ray Mines Division
P. O. Box 8
Hayden, Arizona 85235

By: Kent D. Miller
Agent

STATE OF ARIZONA)
COUNTY OF PINAL) ss.
Recorded at the request of:
Del Tierra Engineering & Mining Corp.
4310 N. Brown Ave., Ste. 3
Scottsdale, AZ 85251

A MC 253334

NOTICE OF MINING LOCATION
LODE CLAIM

NOTICE IS HEREBY GIVEN THAT KENNECOTT, Ray Mines Division, hereby claim the land hereinafter described as a Lode Mining Claim, under and pursuant to the laws of the United States of America and the State of Arizona, having discovered a lode, vein or deposit of valuable minerals within the limits of this claim as hereinafter established.

THE NAME of the claim is SUE No. 79 lode.

THIS CLAIM so located, is 1360 feet in length and 550 feet along the surface in width, claiming 275 feet on each side of the centerline; the "location monument," at which a copy of this notice is posted, is adjacent to the SE corner of this claim on a separate 2" x 2" post. A copy of this notice is also posted on the centerline 100 ft. from the east end. The general course of this claim is Northeast to Southwest.

THE UNDERSIGNED has distinctly marked the said location on the ground, so that its surface boundaries may be readily traced, by six substantial posts, 2" x 2" x 4'6", one at each corner and one at each end center, each so marked or inscribed as to indicate the intended location.

SAID CLAIM is situated in the Mineral Creek Mining District, Pinal County, State of Arizona, and is more particularly described as follows:

BEGINNING at the Northeast corner monument, which is located North/~~2028~~ 2028 ft. and East/~~1239~~ 1239 ft. from the 1/4 Section Corner of Secs. 26 & 27, Township 3 South, Range 12 East, Gila & Salt River Meridian; thence,

275	feet S. 9°E.,	to the East end center; thence
275	feet S. 9°E.,	to the S.E. corner; thence
<u>1360</u>	feet <u>S. 81° W.</u> ,	to the S.W. corner; thence
275	feet N. 9°W.,	to the West end center; thence
275	feet N. 9°W.,	to the N.W. corner; thence
<u>1360</u>	feet <u>N. 81° E.</u> ,	to the point and place of beginning.

Said claim is located in the:

<u>NW</u>	1/4 of Sec. <u>26</u> ,	Twp. 3 S., Range 12 E.
<u>NE</u>	1/4 of Sec. <u>27</u> ,	Twp. 3 S., Range 12 E.
—	1/4 of Sec. —,	Twp. 3 S., Range 12 E.
—	1/4 of Sec. —,	Twp. 3 S., Range 12 E.

Gila and Salt River Meridian.

Dated and posted on the ground this 1 day of May, 1986.

LOCATOR: KENNECOTT
Ray Mines Division
P. O. Box 8
Hayden, Arizona 85235

By: Carl D. Miller
Agent

RECEIVED
PINAL CO. ARIZONA
MAY 30 AM 9:59
S.L.M. AZ STATE OFFICE

STATE OF ARIZONA)

COUNTY OF PINAL)

ss.

Recorded at the request of:

Del Tierra Engineering & Mining Corp.

4310 N. Brown Ave., Ste. 3

Scottsdale, AZ 85251

A MC 253335

NOTICE OF MINING LOCATION
LODE CLAIM

NOTICE IS HEREBY GIVEN THAT KENNECOTT, Ray Mines Division, hereby claim the land hereinafter described as a Lode Mining Claim, under and pursuant to the laws of the United States of America and the State of Arizona, having discovered a lode, vein or deposit of valuable minerals within the limits of this claim as hereinafter established.

THE NAME of the claim is SUE No. 80 lode.

THIS CLAIM so located, is 1360 feet in length and 550 feet along the surface in width, claiming 275 feet on each side of the centerline; the "location monument," at which a copy of this notice is posted, is adjacent to the NW corner of this claim on a separate 2" x 2" post. A copy of this notice is also posted on the centerline 50 ft. from the west end. The general course of this claim is Northeast to Southwest.

THE UNDERSIGNED has distinctly marked the said location on the ground, so that its surface boundaries may be readily traced, by six substantial posts, 2" x 2" x 4'6", one at each corner and one at each end center, each so marked or inscribed as to indicate the intended location.

SAID CLAIM is situated in the Mineral Creek Mining District, Pinal County, State of Arizona, and is more particularly described as follows:

BEGINNING at the Northeast corner monument, which is located ~~N. 81° E.~~/South 1232 ft. and East/~~1755~~ 1755 ft. from the 1/4 Section Corner of Secs. 26 & 27, Township 3 South, Range 12 East, Gila & Salt River Meridian; thence,

275	feet S. 9°E.,	to the East end center; thence
275	feet S. 9°E.,	to the S.E. corner; thence
<u>1360</u>	feet <u>S. 81° W.</u> ,	to the S.W. corner; thence
275	feet N. 9°W.,	to the West end center; thence
275	feet N. 9°W.,	to the N.W. corner; thence
<u>1360</u>	feet <u>N. 81° E.</u> ,	to the point and place of beginning

Said claim is located in the:

<u>SW</u>	1/4 of Sec. <u>26</u> ,	Twp. 3 S., Range 12 E.
—	1/4 of Sec. —,	Twp. 3 S., Range 12 E.
—	1/4 of Sec. —,	Twp. 3 S., Range 12 E.
—	1/4 of Sec. —,	Twp. 3 S., Range 12 E.

Gila and Salt River Meridian.

RECEIVED
B.L.M. AZ. STATE OFFICE
1986 MAY 30 AM 9 59
PINAL COUNTY, ARIZONA

Dated and posted on the ground this 29 day of April, 1986.

LOCATOR: KENNECOTT
Ray Mines Division
P. O. Box 8
Hayden, Arizona 85235

By:

Agent

STATE OF ARIZONA)
COUNTY OF PINAL) ss.
Recorded at the request of:
Del Tierra Engineering & Mining Corp.
4310 N. Brown Ave., Ste. 3
Scottsdale, AZ 85251

A MC 253336

NOTICE OF MINING LOCATION
LODE CLAIM

NOTICE IS HEREBY GIVEN THAT KENNECOTT, Ray Mines Division, hereby claim the land hereinafter described as a Lode Mining Claim, under and pursuant to the laws of the United States of America and the State of Arizona, having discovered a lode, vein or deposit of valuable minerals within the limits of this claim as hereinafter established.

THE NAME of the claim is SUE No. 81 lode.

THIS CLAIM so located, is 1360 feet in length and 550 feet along the surface in width, claiming 275 feet on each side of the centerline; the "location monument," at which a copy of this notice is posted, is adjacent to the SE corner of this claim on a separate 2" x 2" post. A copy of this notice is also posted on the centerline 100 ft. from the east end. The general course of this claim is Northeast to Southwest.

THE UNDERSIGNED has distinctly marked the said location on the ground, so that its surface boundaries may be readily traced, by six substantial posts, 2" x 2" x 4'6", one at each corner and one at each end center, each so marked or inscribed as to indicate the intended location.

SAID CLAIM is situated in the Mineral Creek Mining District, Pinal County, State of Arizona, and is more particularly described as follows:

BEGINNING at the Northeast corner monument, which is located North/~~XXXX~~ 1484 ft. and East/~~XXXX~~ 1325 ft. from the 1/4 Section Corner of Secs. 26 & 27, Township 3 South, Range 12 East, Gila & Salt River Meridian; thence,

275	feet S. 9°E.,	to the East end center; thence
275	feet S. 9°E.,	to the S.E. corner; thence
<u>1360</u>	feet <u>S. 81°W.</u> ,	to the S.W. corner; thence
275	feet N. 9°W.,	to the West end center; thence
275	feet N. 9°W.,	to the N.W. corner; thence
<u>1360</u>	feet <u>N. 81°E.</u> ,	to the point and place of beginning.

Said claim is located in the:

<u>NW</u>	1/4 of Sec. <u>26</u> ,	Twp. 3 S., Range 12 E.
<u>NE</u>	1/4 of Sec. <u>27</u> ,	Twp. 3 S., Range 12 E.
—	1/4 of Sec. —,	Twp. 3 S., Range 12 E.
—	1/4 of Sec. —,	Twp. 3 S., Range 12 E.

Gila and Salt River Meridian.

RECEIVED
CL. H. AZ STATE OFFICE
1986 MAY 30 AM 9 59
PINAL COUNTY, ARIZONA

Dated and posted on the ground this 1 day of May, 1986.

LOCATOR: KENNECOTT
Ray Mines Division
P. O. Box 8
Hayden, Arizona 85235

By: Karl D. Miller
Agent

STATE OF ARIZONA)
COUNTY OF PINAL } ss.
Recorded at the request of:
Del Tierra Engineering & Mining Corp.
4310 N. Brown Ave., Ste. 3
Scottsdale, AZ 85251

A MC 253337

NOTICE OF MINING LOCATION
LODE CLAIM

NOTICE IS HEREBY GIVEN THAT KENNECOTT, Ray Mines Division, hereby claim the land hereinafter described as a Lode Mining Claim, under and pursuant to the laws of the United States of America and the State of Arizona, having discovered a lode, vein or deposit of valuable minerals within the limits of this claim as hereinafter established.

THE NAME of the claim is SUE No. 82 lode.

THIS CLAIM so located, is 1360 feet in length and 550 feet along the surface in width, claiming 275 feet on each side of the centerline; the "location monument," at which a copy of this notice is posted, is adjacent to the SW corner of this claim on a separate 2" x 2" post. A copy of this notice is also posted on the centerline 50 ft. from the West end. The general course of this claim is Northeast to Southwest.

THE UNDERSIGNED has distinctly marked the said location on the ground, so that its surface boundaries may be readily traced, by six substantial posts, 2" x 2" x 4'6", one at each corner and one at each end center, each so marked or inscribed as to indicate the intended location.

SAID CLAIM is situated in the Mineral Creek Mining District, Pinal County, State of Arizona, and is more particularly described as follows:

BEGINNING at the Northeast corner monument, which is located ~~North~~/South 1775 ft. and East/~~West~~ 1841 ft. from the 1/4 Section Corner of Secs. 26 & 27, Township 3 South, Range 12 East, Gila & Salt River Meridian; thence,

275	feet S. 9°E.,	to the East end center; thence
275	feet S. 9°E.,	to the S.E. corner; thence
<u>1360</u>	feet <u>S 81°W.</u> ,	to the S.W. corner; thence
275	feet N. 9°W.,	to the West end center; thence
275	feet N. 9°W.,	to the N.W. corner; thence
<u>1360</u>	feet <u>N. 81°E.</u> ,	to the point and place of beginning.

Said claim is located in the:

<u>NW</u>	1/4 of Sec. <u>35</u> ,	Twp. 3 S., Range 12 E.
<u>SW</u>	1/4 of Sec. <u>26</u> ,	Twp. 3 S., Range 12 E.
—	1/4 of Sec. —,	Twp. 3 S., Range 12 E.
—	1/4 of Sec. —,	Twp. 3 S., Range 12 E.

Gila and Salt River Meridian.

Dated and posted on the ground this 29 day of April, 1986.

LOCATOR: KENNECOTT
Ray Mines Division
P. O. Box 8
Hayden, Arizona 85235

By: [Signature]
Agent

RECEIVED
B.L.M. AZ STATE OFFICE
1986 MAY 30 AM 9 59
PHOENIX ARIZONA

STATE OF ARIZONA)
COUNTY OF PINAL) ss.
Recorded at the request of:
Del Tierra Engineering & Mining Corp.
4310 N. Brown Ave., Ste. 3
Scottsdale, AZ 85251

A MC 253338

NOTICE OF MINING LOCATION
LODE CLAIM

NOTICE IS HEREBY GIVEN THAT KENNECOTT, Ray Mines Division, hereby claim the land hereinafter described as a Lode Mining Claim, under and pursuant to the laws of the United States of America and the State of Arizona, having discovered a lode, vein or deposit of valuable minerals within the limits of this claim as hereinafter established.

THE NAME of the claim is SUE No. 83 lode.

THIS CLAIM so located, is 1360 feet in length and 550 feet along the surface in width, claiming 275 feet on each side of the centerline; the "location monument," at which a copy of this notice is posted, is adjacent to the NE corner of this claim on a separate 2" x 2" post. A copy of this notice is also posted on the centerline 100 ft. from the east end. The general course of this claim is Northeast to Southwest.

THE UNDERSIGNED has distinctly marked the said location on the ground, so that its surface boundaries may be readily traced, by six substantial posts, 2" x 2" x 4'6", one at each corner and one at each end center, each so marked or inscribed as to indicate the intended location.

SAID CLAIM is situated in the Mineral Creek Mining District, Pinal County, State of Arizona, and is more particularly described as follows:

BEGINNING at the Northeast corner monument, which is located North/ 941 ft. and East/ 1411 ft. from the 1/4 Section Corner of Secs. 26 & 27, Township 3 South, Range 12 East, Gila & Salt River Meridian; thence,

275 feet S. 9°E., to the East end center; thence
275 feet S. 9°E., to the S.E. corner; thence
1360 feet S. 81°W., to the S.W. corner; thence
275 feet N. 9°W., to the West end center; thence
275 feet N. 9°W., to the N.W. corner; thence
1360 feet N. 81°E., to the point and place of beginning.

Said claim is located in the:

NW 1/4 of Sec. 26, Twp. 3 S., Range 12 E.
1/4 of Sec. , Twp. 3 S., Range 12 E.
1/4 of Sec. , Twp. 3 S., Range 12 E.
1/4 of Sec. , Twp. 3 S., Range 12 E.
Gila and Salt River Meridian.

Dated and posted on the ground this 1 day of May, 1986.

LOCATOR: KENNECOTT
Ray Mines Division
P. O. Box 8
Hayden, Arizona 85235

By: [Signature]
Agent

RECEIVED
B.L.M. AZ STATE OFFICE
PHOENIX, ARIZONA
1986 MAY 30 AM 9 59

STATE OF ARIZONA)
COUNTY OF PINAL) ss.
Recorded at the request of:
Del Tierra Engineering & Mining Corp.
4310 N. Brown Ave., Ste. 3
Scottsdale, AZ 85251

NOTICE OF MINING LOCATION
LODE CLAIM

NOTICE IS HEREBY GIVEN THAT KENNECOTT, Ray Mines Division, hereby claim the land hereinafter described as a Lode Mining Claim, under and pursuant to the laws of the United States of America and the State of Arizona, having discovered a lode, vein or deposit of valuable minerals within the limits of this claim as hereinafter established.

THE NAME of the claim is SUE No. 84 lode.

THIS CLAIM so located, is 1360 feet in length and 550 feet along the surface in width, claiming 275 feet on each side of the centerline; the "location monument," at which a copy of this notice is posted, is adjacent to the NW corner of this claim on a separate 2" x 2" post. A copy of this notice is also posted on the centerline 50 ft. from the west end. The general course of this claim is Northeast to Southwest.

THE UNDERSIGNED has distinctly marked the said location on the ground, so that its surface boundaries may be readily traced, by six substantial posts, 2" x 2" x 4'6", one at each corner and one at each end center, each so marked or inscribed as to indicate the intended location.

SAID CLAIM is situated in the Mineral Creek Mining District, Pinal County, State of Arizona, and is more particularly described as follows:

BEGINNING at the Northeast corner monument, which is located ~~North~~/South 2319 ft. and East/~~West~~ 1927 ft. from the 1/4 Section Corner of Secs. 26 & 27, Township 3 South, Range 12 East, Gila & Salt River Meridian; thence,

275	feet S. 9°E.,	to the East end center; thence
275	feet S. 9°E.,	to the S.E. corner; thence
<u>1360</u>	feet <u>S. 81° W.</u> ,	to the S.W. corner; thence
275	feet N. 9°W.,	to the West end center; thence
275	feet N. 9°W.,	to the N.W. corner; thence
_____	feet <u>S. 81° E.</u> ,	to the point and place of beginning.

Said claim is located in the:

<u>SW</u>	1/4 of Sec. <u>26</u> ,	Twp. 3 S., Range 12 E.
<u>NW</u>	1/4 of Sec. <u>35</u> ,	Twp. 3 S., Range 12 E.
_____	1/4 of Sec. _____,	Twp. 3 S., Range 12 E.
_____	1/4 of Sec. _____,	Twp. 3 S., Range 12 E.

Gila and Salt River Meridian.

Dated and posted on the ground this 29 day of April, 1986.

LOCATOR: KENNECOTT
Ray Mines Division
P. O. Box 8
Hayden, Arizona 85235

By: [Signature]
Agent

A MC 253339

RECEIVED
BLM. ARIZONA STATE OFFICE
1986 MAR 30 AM 9:59
PO BOX 8
HAYDEN, ARIZONA

STATE OF ARIZONA)

COUNTY OF PINAL)

ss.

Recorded at the request of:

Del Tierra Engineering & Mining Corp.

4310 N. Brown Ave., Ste. 3

Scottsdale, AZ 85251

A MC 253340

NOTICE OF MINING LOCATION
LODE CLAIM

NOTICE IS HEREBY GIVEN THAT KENNECOTT, Ray Mines Division, hereby claim the land hereinafter described as a Lode Mining Claim, under and pursuant to the laws of the United States of America and the State of Arizona, having discovered a lode, vein or deposit of valuable minerals within the limits of this claim as hereinafter established.

THE NAME of the claim is SUE No. 85 lode.

THIS CLAIM so located, is 1400 feet in length and 550 feet along the surface in width, claiming 275 feet on each side of the centerline; the "location monument," at which a copy of this notice is posted, is adjacent to the NE corner of this claim on a separate 2" x 2" post. A copy of this notice is also posted on the centerline 50 ft. from the east end. The general course of this claim is Northeast to Southwest.

THE UNDERSIGNED has distinctly marked the said location on the ground, so that its surface boundaries may be readily traced, by six substantial posts, 2" x 2" x 4'6", one at each corner and one at each end center, each so marked or inscribed as to indicate the intended location.

SAID CLAIM is situated in the Mineral Creek Mining District, Pinal County, State of Arizona, and is more particularly described as follows:

BEGINNING at the Northeast corner monument, which is located ~~North~~/South 103 ft. and ~~East~~/West 1217 ft. from the 1/4 Section Corner of Secs. 26 & 27, Township 3 South, Range 12 East, Gila & Salt River Meridian; thence,

275	feet S. 9°E.,	to the East end center; thence
275	feet S. 9°E.,	to the S.E. corner; thence
<u>1400</u>	feet <u>S. 80°W.</u> ,	to the S.W. corner; thence
275	feet N. 9°W.,	to the West end center; thence
275	feet N. 9°W.,	to the N.W. corner; thence
<u>1400</u>	feet <u>S. 80°W.</u> ,	to the point and place of beginning.

Said claim is located in the:

<u>SW</u>	1/4 of Sec. <u>27</u> ,	Twp. 3 S., Range 12 E.
<u>SE</u>	1/4 of Sec. <u>27</u> ,	Twp. 3 S., Range 12 E.
<u> </u>	1/4 of Sec. <u> </u> ,	Twp. 3 S., Range 12 E.
<u> </u>	1/4 of Sec. <u> </u> ,	Twp. 3 S., Range 12 E.

Gila and Salt River Meridian.

Dated and posted on the ground this 30 day of April, 1986.

LOCATOR:

KENNECOTT
Ray Mines Division
P. O. Box 8
Hayden, Arizona 85235

By:

Agent

RECEIVED
SLM. AZ STATE OFFICE
MAY 30 AM 9:59
HAYDEN, ARIZONA

STATE OF ARIZONA) }
COUNTY OF PINAL) ss.
Recorded at the request of:
Del Tierra Engineering & Mining Corp.
4310 N. Brown Ave., Ste. 3
Scottsdale, AZ 85251

A MC 253341

NOTICE OF MINING LOCATION
LODE CLAIM

NOTICE IS HEREBY GIVEN THAT KENNECOTT, Ray Mines Division, hereby claim the land hereinafter described as a Lode Mining Claim, under and pursuant to the laws of the United States of America and the State of Arizona, having discovered a lode, vein or deposit of valuable minerals within the limits of this claim as hereinafter established.

THE NAME of the claim is SUE No. 86 lode.

THIS CLAIM so located, is 1430 feet in length and 550 feet along the surface in width, claiming 275 feet on each side of the centerline; the "location monument," at which a copy of this notice is posted, is adjacent to the SW corner of this claim on a separate 2" x 2" post. A copy of this notice is also posted on the centerline 50 ft. from the west end. The general course of this claim is Northeast to Southwest.

THE UNDERSIGNED has distinctly marked the said location on the ground, so that its surface boundaries may be readily traced, by six substantial posts, 2" x 2" x 4'6", one at each corner and one at each end center, each so marked or inscribed as to indicate the intended location.

SAID CLAIM is situated in the Mineral Creek Mining District, Pinal County, State of Arizona, and is more particularly described as follows:

BEGINNING at the Northeast corner monument, which is located North/~~100~~ 685 ft. and East/~~100~~ 102 ft. from the 1/4 Section Corner of Secs. 26 & 27, Township 3 South, Range 12 East, Gila & Salt River Meridian; thence,

275	feet S. 9°E.,	to the East end center; thence
275	feet S. 9°E.,	to the S.E. corner; thence
<u>1430</u>	feet <u>S. 80°W.</u> ,	to the S.W. corner; thence
275	feet N. 9°W.,	to the West end center; thence
275	feet N. 9°W.,	to the N.W. corner; thence
<u>1430</u>	feet <u>N. 80°E.</u> ,	to the point and place of beginning.

Said claim is located in the:

<u>NE</u>	1/4 of Sec. <u>27</u> ,	Twp. 3 S., Range 12 E.
<u>SE</u>	1/4 of Sec. <u>27</u> ,	Twp. 3 S., Range 12 E.
<u>NW</u>	1/4 of Sec. <u>26</u> ,	Twp. 3 S., Range 12 E.
	1/4 of Sec. <u>27</u> ,	Twp. 3 S., Range 12 E.

Gila and Salt River Meridian.

Dated and posted on the ground this 30 day of April, 1986.

LOCATOR: KENNECOTT
Ray Mines Division
P. O. Box 8
Hayden, Arizona 85235

By: [Signature]
Agent

RECEIVED
D.L.M. AZ STATE OFFICE
1986 MAY 30 4 9 59
PHOENIX, ARIZONA

STATE OF ARIZONA) } ss.
COUNTY OF PINAL)
Recorded at the request of:
Del Tierra Engineering & Mining Corp.
4310 N. Brown Ave., Ste. 3
Scottsdale, AZ 85251

NOTICE OF MINING LOCATION
LODE CLAIM

NOTICE IS HEREBY GIVEN THAT KENNECOTT, Ray Mines Division, hereby claim the land hereinafter described as a Lode Mining Claim, under and pursuant to the laws of the United States of America and the State of Arizona, having discovered a lode, vein or deposit of valuable minerals within the limits of this claim as hereinafter established.

THE NAME of the claim is SUE No. 87 lode.

THIS CLAIM so located, is 1400 feet in length and 550 feet along the surface in width, claiming 275 feet on each side of the centerline; the "location monument," at which a copy of this notice is posted, is adjacent to the SE corner of this claim on a separate 2" x 2" post. A copy of this notice is also posted on the centerline 50 ft. from the east end. The general course of this claim is Northeast to Southwest.

THE UNDERSIGNED has distinctly marked the said location on the ground, so that its surface boundaries may be readily traced, by six substantial posts, 2" x 2" x 4'6", one at each corner and one at each end center, each so marked or inscribed as to indicate the intended location.

SAID CLAIM is situated in the Mineral Creek Mining District, Pinal County, State of Arizona, and is more particularly described as follows:

BEGINNING at the Northeast corner monument, which is located ~~North~~/South 646 ft. and ~~East~~/West 1131 ft. from the 1/4 Section Corner of Secs. 26 & 27, Township 3 South, Range 12 East, Gila & Salt River Meridian; thence,

275	feet S. 9°E.,	to the East end center; thence
275	feet S. 9°E.,	to the S.E. corner; thence
<u>1400</u>	feet <u>S. 80°W.</u> ,	to the S.W. corner; thence
275	feet N. 9°W.,	to the West end center; thence
275	feet N. 9°W.,	to the N.W. corner; thence
<u>1400</u>	feet <u>N. 80°E.</u> ,	to the point and place of beginning

Said claim is located in the:

SE 1/4 of Sec. 27, Twp. 3 S., Range 12 E.
____ 1/4 of Sec. _____, Twp. 3 S., Range 12 E.
____ 1/4 of Sec. _____, Twp. 3 S., Range 12 E.
____ 1/4 of Sec. _____, Twp. 3 S., Range 12 E.
Gila and Salt River Meridian.

Dated and posted on the ground this 1 day of May, 1986.

LOCATOR: KENNECOTT
Ray Mines Division
P. O. Box 8
Hayden, Arizona 85235

By: [Signature]
Agent

A MC 253342

RECEIVED
BLM. AZ STATE OFFICE
1986 MAY 30 AM 9:55
PHOENIX, ARIZONA

STATE OF ARIZONA) ss.
COUNTY OF PINAL)
Recorded at the request of:
Del Tierra Engineering & Mining Corp.
4310 N. Brown Ave., Ste. 3
Scottsdale, AZ 85251

A MC 253343

NOTICE OF MINING LOCATION
LODE CLAIM

NOTICE IS HEREBY GIVEN THAT KENNECOTT, Ray Mines Division, hereby claim the land hereinafter described as a Lode Mining Claim, under and pursuant to the laws of the United States of America and the State of Arizona, having discovered a lode, vein or deposit of valuable minerals within the limits of this claim as hereinafter established.

THE NAME of the claim is SUE No. 88 lode.

THIS CLAIM so located, is 1430 feet in length and 550 feet along the surface in width, claiming 275 feet on each side of the centerline; the "location monument," at which a copy of this notice is posted, is adjacent to the NW corner of this claim on a separate 2" x 2" post. A copy of this notice is also posted on the centerline 50 ft. from the west end. The general course of this claim is Northeast to Southwest.

THE UNDERSIGNED has distinctly marked the said location on the ground, so that its surface boundaries may be readily traced, by six substantial posts, 2" x 2" x 4'6", one at each corner and one at each end center, each so marked or inscribed as to indicate the intended location.

SAID CLAIM is situated in the Mineral Creek Mining District, Pinal County, State of Arizona, and is more particularly described as follows:

BEGINNING at the Northeast corner monument, which is located North/~~300~~ 142 ft. and East/~~188~~ 188 ft. from the 1/4 Section Corner of Secs. 26 & 27, Township 3 South, Range 12 East, Gila & Salt River Meridian; thence,

275	feet S. 9°E.,	to the East end center; thence
275	feet S. 9°E.,	to the S.E. corner; thence
<u>1430</u>	feet <u>S 81 W.</u>	to the S.W. corner; thence
275	feet N. 9°W.,	to the West end center; thence
275	feet N. 9°W.,	to the N.W. corner; thence
<u>1430</u>	feet <u>N 81 E.</u>	to the point and place of beginning

Said claim is located in the:


<u>NE</u>	1/4 of Sec. <u>27</u> ,	Twp. 3 S., Range 12 E.
<u>SE</u>	1/4 of Sec. <u>27</u> ,	Twp. 3 S., Range 12 E.
<u>NW</u>	1/4 of Sec. <u>26</u> ,	Twp. 3 S., Range 12 E.
<u>SW</u>	1/4 of Sec. <u>26</u> ,	Twp. 3 S., Range 12 E.

Gila and Salt River Meridian.

RECEIVED
B.L.M. AZ STATE OFFICE
1986 MAY 30 AM 10:00
PINAL COUNTY, ARIZONA

Dated and posted on the ground this 30 day of April, 1986.

LOCATOR: KENNECOTT
Ray Mines Division
P. O. Box 8
Hayden, Arizona 85235

By: 
Agent

STATE OF ARIZONA)

COUNTY OF PINAL)

ss.

Recorded at the request of:

Del Tierra Engineering & Mining Corp.

4310 N. Brown Ave., Ste. 3

Scottsdale, AZ 85251

A MC 253344

NOTICE OF MINING LOCATION
LODE CLAIM

NOTICE IS HEREBY GIVEN THAT KENNECOTT, Ray Mines Division, hereby claim the land hereinafter described as a Lode Mining Claim, under and pursuant to the laws of the United States of America and the State of Arizona, having discovered a lode, vein or deposit of valuable minerals within the limits of this claim as hereinafter established.

THE NAME of the claim is SUE No. 89 lode.

THIS CLAIM so located, is 1400 feet in length and 550 feet along the surface in width, claiming 275 feet on each side of the centerline; the "location monument," at which a copy of this notice is posted, is adjacent to the NE corner of this claim on a separate 2" x 2" post. A copy of this notice is also posted on the centerline 50 ft. from the east end. The general course of this claim is Northeast to Southwest.

THE UNDERSIGNED has distinctly marked the said location on the ground, so that its surface boundaries may be readily traced, by six substantial posts, 2" x 2" x 4'6", one at each corner and one at each end center, each so marked or inscribed as to indicate the intended location.

SAID CLAIM is situated in the Mineral Creek Mining District, Pinal County, State of Arizona, and is more particularly described as follows:

BEGINNING at the Northeast corner monument, which is located ~~1189~~/South 1189 ft. and ~~1045~~/West 1045 ft. from the 1/4 Section Corner of Secs. 26 & 27, Township 3 South, Range 12 East, Gila & Salt River Meridian; thence,

275	feet S. 9°E.,	to the East end center; thence
275	feet S. 9°E.,	to the S.E. corner; thence
<u>1400</u>	feet <u>S. 80°W.</u> ,	to the S.W. corner; thence
275	feet N. 9°W.,	to the West end center; thence
275	feet N. 9°W.,	to the N.W. corner; thence
<u>1400</u>	feet <u>N. 80°E.</u> ,	to the point and place of beginning

Said claim is located in the:

<u>SE</u>	1/4 of Sec. <u>27</u> ,	Twp. 3 S., Range 12 E.
—	1/4 of Sec. —,	Twp. 3 S., Range 12 E.
—	1/4 of Sec. —,	Twp. 3 S., Range 12 E.
—	1/4 of Sec. —,	Twp. 3 S., Range 12 E.

Gila and Salt River Meridian.

Dated and posted on the ground this 1 day of May, 1986.

LOCATOR:

KENNECOTT

Ray Mines Division

P. O. Box 8

Hayden, Arizona 85235

By:

Agent

RECEIVED
BLM. AZ STATE OFFICE
PHOENIX, ARIZONA
1986 MAY 30 AM 10:00

STATE OF ARIZONA)

COUNTY OF PINAL)

ss.

Recorded at the request of:

Del Tierra Engineering & Mining Corp.

4310 N. Brown Ave., Ste. 3

Scottsdale, AZ 85251

A MC 253345

NOTICE OF MINING LOCATION
LODE CLAIM

NOTICE IS HEREBY GIVEN THAT KENNECOTT, Ray Mines Division, hereby claim the land hereinafter described as a Lode Mining Claim, under and pursuant to the laws of the United States of America and the State of Arizona, having discovered a lode, vein or deposit of valuable minerals within the limits of this claim as hereinafter established.

THE NAME of the claim is SUE No. 90 lode.

THIS CLAIM so located, is 1430 feet in length and 550 feet along the surface in width, claiming 275 feet on each side of the centerline; the "location monument," at which a copy of this notice is posted, is adjacent to the SW corner of this claim on a separate 2" x 2" post. A copy of this notice is also posted on the centerline 50 ft. from the west end. The general course of this claim is Northeast to Southwest.

THE UNDERSIGNED has distinctly marked the said location on the ground, so that its surface boundaries may be readily traced, by six substantial posts, 2" x 2" x 4'6", one at each corner and one at each end center, each so marked or inscribed as to indicate the intended location.

SAID CLAIM is situated in the Mineral Creek Mining District, Pinal County, State of Arizona, and is more particularly described as follows:

BEGINNING at the Northeast corner monument, which is located ~~North~~/South 401 ft. and East/~~West~~ 274 ft. from the 1/4 Section Corner of Secs. 26 & 27, Township 3 South, Range 12 East, Gila & Salt River Meridian; thence,

275	feet S. 9°E.,	to the East end center; thence
275	feet S. 9°E.,	to the S.E. corner; thence
<u>1430</u>	feet <u>S. 81°W.</u> ,	to the S.W. corner; thence
275	feet N. 9°W.,	to the West end center; thence
275	feet N. 9°W.,	to the N.W. corner; thence
<u>1430</u>	feet <u>N. 81°E.</u> ,	to the point and place of beginning

Said claim is located in the:

<u>SW</u>	1/4 of Sec. <u>26</u> ,	Twp. 3 S., Range 12 E.
<u>SE</u>	1/4 of Sec. <u>27</u> ,	Twp. 3 S., Range 12 E.
—	1/4 of Sec. —,	Twp. 3 S., Range 12 E.
—	1/4 of Sec. —,	Twp. 3 S., Range 12 E.

Gila and Salt River Meridian.

Dated and posted on the ground this 1 day of May, 1986.

LOCATOR: KENNECOTT
Ray Mines Division
P. O. Box 8
Hayden, Arizona 85235

By: Carl D. Miller
Agent

RECEIVED
B.L.M. AZ STATE OFFICE
1986 MAY 30 AM 10:00
PHOENIX, ARIZONA

STATE OF ARIZONA)

COUNTY OF PINAL)

ss.

Recorded at the request of:

De: Tierra Engineering & Mining Corp.

4310 N. Brown Ave., Ste. 3

Scottsdale, AZ 85251

A MC 253346

NOTICE OF MINING LOCATION
LODE CLAIM

NOTICE IS HEREBY GIVEN THAT KENNECOTT, Ray Mines Division, hereby claim the land hereinafter described as a Lode Mining Claim, under and pursuant to the laws of the United States of America and the State of Arizona, having discovered a lode, vein or deposit of valuable minerals within the limits of this claim as hereinafter established.

THE NAME of the claim is SUE No. 91 lode.

THIS CLAIM so located, is 1400 feet in length and 550 feet along the surface in width, claiming 275 feet on each side of the centerline; the "location monument," at which a copy of this notice is posted, is adjacent to the SE corner of this claim on a separate 2" x 2" post. A copy of this notice is also posted on the centerline 50 ft. from the east end. The general course of this claim is Northeast to Southwest.

THE UNDERSIGNED has distinctly marked the said location on the ground, so that its surface boundaries may be readily traced, by six substantial posts, 2" x 2" x 4'6", one at each corner and one at each end center, each so marked or inscribed as to indicate the intended location.

SAID CLAIM is situated in the Mineral Creek Mining District, Pinal County, State of Arizona, and is more particularly described as follows:

BEGINNING at the Northeast corner monument, which is located ~~North~~/South 1733 ft. and ~~East~~/West 959 ft. from the 1/4 Section Corner of Secs. 26 & 27, Township 3 South, Range 12 East, Gila & Salt River Meridian; thence,

275	feet S. 9°E.,	to the East end center; thence
275	feet S. 9°E.,	to the S.E. corner; thence
<u>1400</u>	feet <u>S. 80°W.</u> ,	to the S.W. corner; thence
275	feet N. 9°W.,	to the West end center; thence
275	feet N. 9°W.,	to the N.W. corner; thence
<u>1400</u>	feet <u>N. 80°E.</u> ,	to the point and place of beginning.

Said claim is located in the:

<u>SE</u>	1/4 of Sec. <u>27</u> ,	Twp. 3 S., Range 12 E.
—	1/4 of Sec. —,	Twp. 3 S., Range 12 E.
—	1/4 of Sec. —,	Twp. 3 S., Range 12 E.
—	1/4 of Sec. —,	Twp. 3 S., Range 12 E.

Gila and Salt River Meridian.

Dated and posted on the ground this 1 day of May, 1986.

LOCATOR: KENNECOTT
Ray Mines Division
P. O. Box 8
Hayden, Arizona 85235

By:

Agent

RECEIVED
BLM AZ STATE OFFICE
MAY 30 AM 10:00
PHOENIX, ARIZONA

STATE OF ARIZONA)
COUNTY OF PINAL) ss.
Recorded at the request of:
Del Tierra Engineering & Mining Corp.
4310 N. Brown Ave., Ste. 3
Scottsdale, AZ 85251

A MC 253347

NOTICE OF MINING LOCATION
LODE CLAIM

NOTICE IS HEREBY GIVEN THAT KENNECOTT, Ray Mines Division, hereby claim the land hereinafter described as a Lode Mining Claim, under and pursuant to the laws of the United States of America and the State of Arizona, having discovered a lode, vein or deposit of valuable minerals within the limits of this claim as hereinafter established.

THE NAME of the claim is SUE No. 92 lode.

THIS CLAIM so located, is 1430 feet in length and 550 feet along the surface in width, claiming 275 feet on each side of the centerline; the "location monument," at which a copy of this notice is posted, is adjacent to the N.W. corner of this claim on a separate 2" x 2" post. A copy of this notice is also posted on the centerline 50 ft. from the west end. The general course of this claim is Northeast to Southwest.

THE UNDERSIGNED has distinctly marked the said location on the ground, so that its surface boundaries may be readily traced, by six substantial posts, 2" x 2" x 4'6", one at each corner and one at each end center, each so marked or inscribed as to indicate the intended location.

SAID CLAIM is situated in the Mineral Creek Mining District, Pinal County, State of Arizona, and is more particularly described as follows:

BEGINNING at the Northeast corner monument, which is located ~~North~~/South 944 ft. and East/~~West~~ 360 ft. from the 1/4 Section Corner of Secs. 26 & 27, Township 3 South, Range 12 East, Gila & Salt River Meridian; thence,

275	feet S. 9°E.,	to the East end center; thence
275	feet S. 9°E.,	to the S.E. corner; thence
<u>1430</u>	feet <u>S. 81° W.</u> ,	to the S.W. corner; thence
275	feet N. 9°W.,	to the West end center; thence
275	feet N. 9°W.,	to the N.W. corner; thence
<u>1430</u>	feet <u>N. 81° E.</u> ,	to the point and place of beginning

Said claim is located in the:

<u>SW</u>	1/4 of Sec. <u>26</u> ,	Twp. 3 S., Range 12 E.
<u>SE</u>	1/4 of Sec. <u>27</u> ,	Twp. 3 S., Range 12 E.
—	1/4 of Sec. —,	Twp. 3 S., Range 12 E.
—	1/4 of Sec. —,	Twp. 3 S., Range 12 E.

Gila and Salt River Meridian.

Dated and posted on the ground this 1 day of May, 1986.

LOCATOR: KENNECOTT
Ray Mines Division
P. O. Box 8
Hayden, Arizona 85235

By: [Signature]
Agent

RECEIVED
B.L.M. AZ STATE OFFICE
1986 MAY 30 AM 10:00
PHOENIX, ARIZONA

STATE OF ARIZONA)

COUNTY OF PINAL)

ss.

Recorded at the request of:

Del Tierra Engineering & Mining Corp.

4310 N. Brown Ave., Ste. 3

Scottsdale, AZ 85251

A MC 253348

NOTICE OF MINING LOCATION
LODE CLAIM

NOTICE IS HEREBY GIVEN THAT KENNECOTT, Ray Mines Division, hereby claim the land hereinafter described as a Lode Mining Claim, under and pursuant to the laws of the United States of America and the State of Arizona, having discovered a lode, vein or deposit of valuable minerals within the limits of this claim as hereinafter established.

THE NAME of the claim is SUE No. 93 lode.

THIS CLAIM so located, is 1400 feet in length and 550 feet along the surface in width, claiming 275 feet on each side of the centerline; the "location monument," at which a copy of this notice is posted, is adjacent to the NE corner of this claim on a separate 2" x 2" post. A copy of this notice is also posted on the centerline 50 ft. from the east end. The general course of this claim is Northeast to Southwest.

THE UNDERSIGNED has distinctly marked the said location on the ground, so that its surface boundaries may be readily traced, by six substantial posts, 2" x 2" x 4'6", one at each corner and one at each end center, each so marked or inscribed as to indicate the intended location.

SAID CLAIM is situated in the Mineral Creek Mining District, Pinal County, State of Arizona, and is more particularly described as follows:

BEGINNING at the Northeast corner monument, which is located ~~North~~/South 2276 ft. and ~~West~~/East 873 ft. from the 1/4 Section Corner of Secs. 26 & 27, Township 3 South, Range 12 East, Gila & Salt River Meridian; thence,

275	feet S. 9°E.,	to the East end center; thence
275	feet S. 9°E.,	to the S.E. corner; thence
<u>1400</u>	feet <u>S. 80°W.</u> ,	to the S.W. corner; thence
275	feet N. 9°W.,	to the West end center; thence
275	feet N. 9°W.,	to the N.W. corner; thence
<u>1400</u>	feet <u>N. 80°E.</u> ,	to the point and place of beginning

Said claim is located in the:

<u>SE</u>	1/4 of Sec. <u>27</u> ,	Twp. 3 S., Range 12 E.
<u>NE</u>	1/4 of Sec. <u>34</u> ,	Twp. 3 S., Range 12 E.
—	1/4 of Sec. —,	Twp. 3 S., Range 12 E.
—	1/4 of Sec. —,	Twp. 3 S., Range 12 E.

Gila and Salt River Meridian.

Dated and posted on the ground this 1 day of May, 1986.

LOCATOR: KENNECOTT
Ray Mines Division
P. O. Box 8
Hayden, Arizona 85235

By: [Signature]
Agent

RECEIVED
D.L.M. AZ STATE OFFICE
1986 MAY 30 AM 10:00
DENVER, ARIZONA

STATE OF ARIZONA)

COUNTY OF PINAL)

ss.

Recorded at the request of:

Del Tierra Engineering & Mining Corp.

4310 N. Brown Ave., Ste. 3

Scottsdale, AZ 85251

A MC 253349

NOTICE OF MINING LOCATION
LODE CLAIM

NOTICE IS HEREBY GIVEN THAT KENNECOTT, Ray Mines Division, hereby claim the land hereinafter described as a Lode Mining Claim, under and pursuant to the laws of the United States of America and the State of Arizona, having discovered a lode, vein or deposit of valuable minerals within the limits of this claim as hereinafter established.

THE NAME of the claim is SUE No. 94 lode.

THIS CLAIM so located, is 1430 feet in length and 550 feet along the surface in width, claiming 275 feet on each side of the centerline; the "location monument," at which a copy of this notice is posted, is adjacent to the SW corner of this claim on a separate 2" x 2" post. A copy of this notice is also posted on the centerline 50 ft. from the west end. The general course of this claim is Northeast to Southwest.

THE UNDERSIGNED has distinctly marked the said location on the ground, so that its surface boundaries may be readily traced, by six substantial posts, 2" x 2" x 4'6", one at each corner and one at each end center, each so marked or inscribed as to indicate the intended location.

SAID CLAIM is situated in the Mineral Creek Mining District, Pinal County, State of Arizona, and is more particularly described as follows:

BEGINNING at the Northeast corner monument, which is located ~~North~~/South 1488 ft. and East/~~West~~ 446 ft. from the 1/4 Section Corner of Secs. 26 & 27, Township 3 South, Range 12 East, Gila & Salt River Meridian; thence,

275	feet S. 9°E.,	to the East end center; thence
275	feet S. 9°E.,	to the S.E. corner; thence
<u>1430</u>	feet <u>S. 81°W.</u>	to the S.W. corner; thence
275	feet N. 9°W.,	to the West end center; thence
275	feet N. 9°W.,	to the N.W. corner; thence
<u>1430</u>	feet <u>N. 81°E.</u>	to the point and place of beginning.

Said claim is located in the:

<u>SE</u>	1/4 of Sec. <u>27</u> ,	Twp. 3 S., Range 12 E.
<u>SW</u>	1/4 of Sec. <u>26</u> ,	Twp. 3 S., Range 12 E.
<u> </u>	1/4 of Sec. <u> </u> ,	Twp. 3 S., Range 12 E.
<u> </u>	1/4 of Sec. <u> </u> ,	Twp. 3 S., Range 12 E.

Gila and Salt River Meridian.

Dated and posted on the ground this 1 day of May, 1986.

LOCATOR: KENNECOTT
Ray Mines Division
P. O. Box 8
Hayden, Arizona 85235

By: 
Agent

RECEIVED
BLM. AZ STATE OFFICE
MAY 30 AM 10:00
HAYDEN ARIZONA

STATE OF ARIZONA)
COUNTY OF PINAL) ss.
Recorded at the request of:
Del Tierra Engineering & Mining Corp.
4310 N. Brown Ave., Ste. 3
Scottsdale, AZ 85251

A MC 253350

NOTICE OF MINING LOCATION
LODE CLAIM

NOTICE IS HEREBY GIVEN THAT KENNECOTT, Ray Mines Division, hereby claim the land hereinafter described as a Lode Mining Claim, under and pursuant to the laws of the United States of America and the State of Arizona, having discovered a lode, vein or deposit of valuable minerals within the limits of this claim as hereinafter established.

THE NAME of the claim is SUE No. 95 lode.

THIS CLAIM so located, is 1450 feet in length and 550 feet along the surface in width, claiming 275 feet on each side of the centerline; the "location monument," at which a copy of this notice is posted, is adjacent to the SE corner of this claim on a separate 2" x 2" post. A copy of this notice is also posted on the centerline 50 ft. from the east end. The general course of this claim is Northeast to Southwest.

THE UNDERSIGNED has distinctly marked the said location on the ground, so that its surface boundaries may be readily traced, by six substantial posts, 2" x 2" x 4'6", one at each corner and one at each end center, each so marked or inscribed as to indicate the intended location.

SAID CLAIM is situated in the Mineral Creek Mining District, Pinal County, State of Arizona, and is more particularly described as follows:

BEGINNING at the Northeast corner monument, which is located ~~North~~/South 1708 ft. and ~~East~~/West 2358 ft. from the 1/4 Section Corner of Secs. 26 & 27, Township 3 South, Range 12 East, Gila & Salt River Meridian; thence,

275	feet S. 9°E.,	to the East end center; thence
275	feet S. 9°E.,	to the S.E. corner; thence
<u>1450</u>	feet <u>S. 79°W.</u> ,	to the S.W. corner; thence
275	feet N. 9°W.,	to the West end center; thence
275	feet N. 9°W.,	to the N.W. corner; thence
<u>1450</u>	feet <u>N. 79°E.</u> ,	to the point and place of beginning.

Said claim is located in the:

<u>SE</u>	1/4 of Sec. <u>27</u> ,	Twp. 3 S., Range 12 E.
<u>SW</u>	1/4 of Sec. <u>27</u> ,	Twp. 3 S., Range 12 E.
—	1/4 of Sec. —,	Twp. 3 S., Range 12 E.
—	1/4 of Sec. —,	Twp. 3 S., Range 12 E.

Gila and Salt River Meridian.

Dated and posted on the ground this 1 day of May, 1986.

LOCATOR: KENNECOTT
Ray Mines Division
P. O. Box 8
Hayden, Arizona 85235

By: [Signature]
Agent

RECEIVED
B.L.H. AZ STATE OFFICE
1986 MAY 30 AM 10:00
PHOENIX ARIZONA

STATE OF ARIZONA)

COUNTY OF PINAL)

ss.

Recorded at the request of:

Del Tierra Engineering & Mining Corp.

4310 N. Brown Ave., Ste. 3

Scottsdale, AZ 85251

A MC 253351

NOTICE OF MINING LOCATION
LODE CLAIM

NOTICE IS HEREBY GIVEN THAT KENNECOTT, Ray Mines Division, hereby claim the land hereinafter described as a Lode Mining Claim, under and pursuant to the laws of the United States of America and the State of Arizona, having discovered a lode, vein or deposit of valuable minerals within the limits of this claim as hereinafter established.

THE NAME of the claim is SUE No. 96 lode.

THIS CLAIM so located, is 1430 feet in length and 550 feet along the surface in width, claiming 275 feet on each side of the centerline; the "location monument," at which a copy of this notice is posted, is adjacent to the NW corner of this claim on a separate 2" x 2" post. A copy of this notice is also posted on the centerline 50 ft. from the west end. The general course of this claim is Northeast to Southwest.

THE UNDERSIGNED has distinctly marked the said location on the ground, so that its surface boundaries may be readily traced, by six substantial posts, 2" x 2" x 4'6", one at each corner and one at each end center, each so marked or inscribed as to indicate the intended location.

SAID CLAIM is situated in the Mineral Creek Mining District, Pinal County, State of Arizona, and is more particularly described as follows:

BEGINNING at the Northeast corner monument, which is located ~~North~~/South 2031 ft. and East/~~West~~ 532 ft. from the 1/4 Section Corner of Secs. 26 & 27, Township 3 South, Range 12 East, Gila & Salt River Meridian; thence,

275	feet S. 9°E.,	to the East end center; thence
275	feet S. 9°E.,	to the S.E. corner; thence
<u>1430</u>	feet <u>S. 81° W.</u> ,	to the S.W. corner; thence
275	feet N. 9°W.,	to the West end center; thence
275	feet N. 9°W.,	to the N.W. corner; thence
<u>1430</u>	feet <u>N. 81° E.</u> ,	to the point and place of beginning

Said claim is located in the:

<u>SW</u>	1/4 of Sec. <u>26</u> ,	Twp. 3 S., Range 12 E.
<u>SE</u>	1/4 of Sec. <u>27</u> ,	Twp. 3 S., Range 12 E.
<u>NE</u>	1/4 of Sec. <u>34</u> ,	Twp. 3 S., Range 12 E.
<u>NW</u>	1/4 of Sec. <u>33</u> ,	Twp. 3 S., Range 12 E.

Gila and Salt River Meridian.

Dated and posted on the ground this 1 day of May, 1986.

LOCATOR: KENNECOTT
Ray Mines Division
P. O. Box 8
Hayden, Arizona 85235

By:

Agent

RECEIVED
B.L.M. AZ STATE OFFICE
1986 MAY 30 AM 10:00
PHOENIX, ARIZONA

STATE OF ARIZONA)

COUNTY OF PINAL)

ss.

Recorded at the request of:

Del Tierra Engineering & Mining Corp.

4310 N. Brown Ave., Ste. 3

Scottsdale, AZ 85251

A MC 253352

NOTICE OF MINING LOCATION
LODE CLAIM

NOTICE IS HEREBY GIVEN THAT KENNECOTT, Ray Mines Division, hereby claim the land hereinafter described as a Lode Mining Claim, under and pursuant to the laws of the United States of America and the State of Arizona, having discovered a lode, vein or deposit of valuable minerals within the limits of this claim as hereinafter established.

THE NAME of the claim is SUE No. 97 lode.

THIS CLAIM so located, is 1450 feet in length and 550 feet along the surface in width, claiming 275 feet on each side of the centerline; the "location monument," at which a copy of this notice is posted, is adjacent to the NE corner of this claim on a separate 2" x 2" post. A copy of this notice is also posted on the centerline 50 ft. from the east end. The general course of this claim is Northeast to Southwest.

THE UNDERSIGNED has distinctly marked the said location on the ground, so that its surface boundaries may be readily traced, by six substantial posts, 2" x 2" x 4'6", one at each corner and one at each end center, each so marked or inscribed as to indicate the intended location.

SAID CLAIM is situated in the Mineral Creek Mining District, Pinal County, State of Arizona, and is more particularly described as follows:

BEGINNING at the Northeast corner monument, which is located ~~North~~/South 2251 ft. and ~~East~~/West 2272 ft. from the 1/4 Section Corner of Secs. 26 & 27, Township 3 South, Range 12 East, Gila & Salt River Meridian; thence,

275	feet S. 9°E.,	to the East end center; thence
275	feet S. 9°E.,	to the S.E. corner; thence
<u>1450</u>	feet <u>S. 99°W.</u> ,	to the S.W. corner; thence
275	feet N. 9°W.,	to the West end center; thence
275	feet N. 9°W.,	to the N.W. corner; thence
<u>1450</u>	feet <u>N. 79°E.</u> ,	to the point and place of beginning.

Said claim is located in the:

<u>SW</u>	1/4 of Sec. <u>27</u> ,	Twp. 3 S., Range 12 E.
<u>SE</u>	1/4 of Sec. <u>27</u> ,	Twp. 3 S., Range 12 E.
<u>NW</u>	1/4 of Sec. <u>34</u> ,	Twp. 3 S., Range 12 E.
<u>NE</u>	1/4 of Sec. <u>34</u> ,	Twp. 3 S., Range 12 E.

Gila and Salt River Meridian.

Dated and posted on the ground this 1 day of May, 1986.

LOCATOR: KENNECOTT
Ray Mines Division
P. O. Box 8
Hayden, Arizona 85235

By: 
Agent

RECEIVED
B.L.B. AZ STATE OFFICE
16 MAY 30 AM 10:00
PHOENIX, ARIZONA

STATE OF ARIZONA)

ss.

COUNTY OF PINAL)

Recorded at the request of:

Del Tierra Engineering & Mining Corp.

4310 N. Brown Ave., Ste. 3

Scottsdale, AZ 85251

A MC 253353

NOTICE OF MINING LOCATION
LODE CLAIM

NOTICE IS HEREBY GIVEN THAT KENNECOTT, Ray Mines Division, hereby claim the land hereinafter described as a Lode Mining Claim, under and pursuant to the laws of the United States of America and the State of Arizona, having discovered a lode, vein or deposit of valuable minerals within the limits of this claim as hereinafter established.

THE NAME of the claim is SUE No. 98 lode.

THIS CLAIM so located, is 1,500 feet in length and 600 feet along the surface in width, claiming 300 feet on each side of the centerline; the "location monument," at which a copy of this notice is posted, is adjacent to the S.W. corner of this claim on a separate 2" x 2" post. A copy of this notice is also posted on the centerline 10 ft. from the South end. The general course of this claim is Northwest to Southeast.

THE UNDERSIGNED has distinctly marked the said location on the ground, so that its surface boundaries may be readily traced, by six substantial posts, 2" x 2" x 4'6", one at each corner and one at each end center, each so marked or inscribed as to indicate the intended location.

SAID CLAIM is situated in the Mineral Creek Mining District, Pinal County, State of Arizona, and is more particularly described as follows:

BEGINNING at the Northeast corner monument, which is located North 2551 ft. and West 1441 ft. from the Section Corner of Secs. 25, 26, 35 & 36, Township 3 South, Range 12 East, Gila & Salt River Meridian; thence,

1,500 feet S.14°E., to the S.E. corner; thence
300 feet S.76°W., to the South end center; thence
300 feet S.76°W., to the S.W. corner; thence
1,500 feet N.14°W., to the N.W. corner; thence
300 feet N.76°E., to the North end center; thence
300 feet N.76°E., to the point and place of beginning.

Said claim is located in the:

S.E. 1/4 of Sec. 26, Twp. 3 S., Range 12 E.
1/4 of Sec. , Twp. 3 S., Range 12 E.
1/4 of Sec. , Twp. 3 S., Range 12 E.
1/4 of Sec. , Twp. 3 S., Range 12 E.
Gila and Salt River Meridian.

Dated and posted on the ground this 26th day of April, 1986.

LOCATOR: KENNECOTT
Ray Mines Division
P. O. Box 8
Hayden, Arizona 85235

By:

Ray L. Shaw
Agent

RECEIVED
G.L.M. AZ STATE OFFICE
PHOENIX, ARIZONA
MAY 30 AM 9:55

STATE OF ARIZONA)

ss.

COUNTY OF PINAL)

Recorded at the request of:

Del Tierra Engineering & Mining Corp.

4310 N. Brown Ave., Ste. 3

Scottsdale, AZ 85251

A MC 253354

NOTICE OF MINING LOCATION
LODE CLAIM

NOTICE IS HEREBY GIVEN THAT KENNECOTT, Ray Mines Division, hereby claim the land hereinafter described as a Lode Mining Claim, under and pursuant to the laws of the United States of America and the State of Arizona, having discovered a lode, vein or deposit of valuable minerals within the limits of this claim as hereinafter established.

THE NAME of the claim is SUE No. 99 lode.

THIS CLAIM so located, is 1,500 feet in length and 600 feet along the surface in width, claiming 300 feet on each side of the centerline; the "location monument," at which a copy of this notice is posted, is adjacent to the N.W. corner of this claim on a separate 2" x 2" post. A copy of this notice is also posted on the centerline 10 ft. from the North end. The general course of this claim is Northwest to Southeast.

THE UNDERSIGNED has distinctly marked the said location on the ground, so that its surface boundaries may be readily traced, by six substantial posts, 2" x 2" x 4'6", one at each corner and one at each end center, each so marked or inscribed as to indicate the intended location.

SAID CLAIM is situated in the Mineral Creek Mining District, Pinal County, State of Arizona, and is more particularly described as follows:

BEGINNING at the Northeast corner monument, which is located North 1095 ft. and West 1078 ft. from the Section Corner of Secs. 25, 26, 35 & 36, Township 3 South, Range 12 East, Gila & Salt River Meridian; thence,

1,500 feet S.14°E., to the S.E. corner; thence
300 feet S.76°W., to the South end center; thence
300 feet S.76°W., to the S.W. corner; thence
1,500 feet N.14°W., to the N.W. corner; thence
300 feet N.76°E., to the North end center; thence
300 feet N.76°E., to the point and place of beginning

Said claim is located in the:

S.E. 1/4 of Sec. 26, Twp. 3 S., Range 12 E.
N.E. 1/4 of Sec. 35, Twp. 3 S., Range 12 E.
1/4 of Sec. , Twp. 3 S., Range 12 E.
1/4 of Sec. , Twp. 3 S., Range 12 E.
Gila and Salt River Meridian.

Dated and posted on the ground this 26th day of April, 1986.

LOCATOR: KENNECOTT
Ray Mines Division
P. O. Box 8
Hayden, Arizona 85235

By: Ray L. Shew
Agent

RECEIVED
D.L.M. AZ STATE OFFICE
1986 MAY 30 AM 9:55
PHOENIX ARIZONA

STATE OF ARIZONA)

) ss.

COUNTY OF PINAL)

Recorded at the request of:

DeI Tierra Engineering & Mining Corp.

4310 N. Brown Ave., Ste. 3

Scottsdale, AZ 85251

A MC 253355

NOTICE OF MINING LOCATION
LODE CLAIM

NOTICE IS HEREBY GIVEN THAT KENNECOTT, Ray Mines Division, hereby claim the land hereinafter described as a Lode Mining Claim, under and pursuant to the laws of the United States of America and the State of Arizona, having discovered a lode, vein or deposit of valuable minerals within the limits of this claim as hereinafter established.

THE NAME of the claim is SUE No. 100 lode.

THIS CLAIM so located, is 1,500 feet in length and 600 feet along the surface in width, claiming 300 feet on each side of the centerline; the "location monument," at which a copy of this notice is posted, is adjacent to the S.E. corner of this claim on a separate 2" x 2" post. A copy of this notice is also posted on the centerline 10 ft. from the South end. The general course of this claim is Northwest to Southeast.

THE UNDERSIGNED has distinctly marked the said location on the ground, so that its surface boundaries may be readily traced, by six substantial posts, 2" x 2" x 4'6", one at each corner and one at each end center, each so marked or inscribed as to indicate the intended location.

SAID CLAIM is situated in the Mineral Creek Mining District, Pinal County, State of Arizona, and is more particularly described as follows:

BEGINNING at the Northeast corner monument, which is located North 2405 ft. and West 2023 ft. from the Section Corner of Secs. 25, 26, 35 & 36, Township 3 South, Range 12 East, Gila & Salt River Meridian; thence,

1,500 feet S.14°E., to the S.E. corner; thence
300 feet S.76°W., to the South end center; thence
300 feet S.76°W., to the S.W. corner; thence
1,500 feet N.14°W., to the N.W. corner; thence
300 feet N.76°E., to the North end center; thence
300 feet N.76°E., to the point and place of beginning

Said claim is located in the:

S.E. 1/4 of Sec. 26, Twp. 3 S., Range 12 E.
1/4 of Sec. , Twp. 3 S., Range 12 E.
1/4 of Sec. , Twp. 3 S., Range 12 E.
1/4 of Sec. , Twp. 3 S., Range 12 E.
Gila and Salt River Meridian.

RECEIVED
B.L.M. AZ STATE OFFICE
1986 MAY 30 AM 9:55
PHOENIX, ARIZONA

Dated and posted on the ground this 26th day of April, 1986.

LOCATOR: KENNECOTT
Ray Mines Division
P. O. Box 8
Hayden, Arizona 85235

By:

Gary L. Allen

Agent

STATE OF ARIZONA)

ss.

COUNTY OF PINAL)

Recorded at the request of:

Del Tierra Engineering & Mining Corp.

4310 N. Brown Ave., Ste. 3

Scottsdale, AZ 85251

A MC 253356

NOTICE OF MINING LOCATION
LODE CLAIM

NOTICE IS HEREBY GIVEN THAT KENNECOTT, Ray Mines Division, hereby claim the land hereinafter described as a Lode Mining Claim, under and pursuant to the laws of the United States of America and the State of Arizona, having discovered a lode, vein or deposit of valuable minerals within the limits of this claim as hereinafter established.

THE NAME of the claim is SUE No. 101 lode.

THIS CLAIM so located, is 1,500 feet in length and 600 feet along the surface in width, claiming 300 feet on each side of the centerline; the "location monument," at which a copy of this notice is posted, is adjacent to the N.E. corner of this claim on a separate 2" x 2" post. A copy of this notice is also posted on the centerline 10 ft. from the North end. The general course of this claim is Northwest to Southeast.

THE UNDERSIGNED has distinctly marked the said location on the ground, so that its surface boundaries may be readily traced, by six substantial posts, 2" x 2" x 4'6", one at each corner and one at each end center, each so marked or inscribed as to indicate the intended location.

SAID CLAIM is situated in the Mineral Creek Mining District, Pinal County, State of Arizona, and is more particularly described as follows:

BEGINNING at the Northeast corner monument, which is located North 250 ft. and West 1660 ft. from the Section Corner of Secs. 25, 26, 35 & 36, Township 3 South, Range 12 East, Gila & Salt River Meridian; thence,

1,500 feet S.14°E., to the S.E. corner; thence
300 feet S.76°W., to the South end center; thence
300 feet S.76°W., to the S.W. corner; thence
1,500 feet N.14°W., to the N.W. corner; thence
300 feet N.76°E., to the North end center; thence
300 feet N.76°E., to the point and place of beginning.

Said claim is located in the:

S.E. 1/4 of Sec. 26, Twp. 3 S., Range 12 E.
N.E. 1/4 of Sec. 35, Twp. 3 S., Range 12 E.
— 1/4 of Sec. —, Twp. 3 S., Range 12 E.
— 1/4 of Sec. —, Twp. 3 S., Range 12 E.
Gila and Salt River Meridian.

RECEIVED
BLM. AZ STATE OFFICE
1986 MAY 30 AM 9:56
PHOENIX, ARIZONA

Dated and posted on the ground this 26th day of April, 1986..

LOCATOR: KENNECOTT
Ray Mines Division
P. O. Box 8
Hayden, Arizona 85235

By:

Eary L. Mew
Agent

STATE OF ARIZONA)

) ss.

COUNTY OF PINAL)

Recorded at the request of:
Del Tierra Engineering & Mining Corp.
4310 N. Brown Ave., Ste. 3
Scottsdale, AZ 85251

A MC 253357

NOTICE OF MINING LOCATION
LODE CLAIM

NOTICE IS HEREBY GIVEN THAT KENNECOTT, Ray Mines Division, hereby claim the land hereinafter described as a Lode Mining Claim, under and pursuant to the laws of the United States of America and the State of Arizona, having discovered a lode, vein or deposit of valuable minerals within the limits of this claim as hereinafter established.

THE NAME of the claim is SUE No. 102 lode.

THIS CLAIM so located, is 1,500 feet in length and 600 feet along the surface in width, claiming 300 feet on each side of the centerline; the "location monument," at which a copy of this notice is posted, is adjacent to the SW corner of this claim on a separate 2" x 2" post. A copy of this notice is also posted on the centerline 10 ft. from the South end. The general course of this claim is Northwest to Southeast.

THE UNDERSIGNED has distinctly marked the said location on the ground, so that its surface boundaries may be readily traced, by six substantial posts, 2" x 2" x 4'6", one at each corner and one at each end center, each so marked or inscribed as to indicate the intended location.

SAID CLAIM is situated in the Mineral Creek Mining District, Pinal County, State of Arizona, and is more particularly described as follows:

BEGINNING at the Northeast corner monument, which is located North 2260 ft. and West 2605 ft. from the Section Corner of Secs. 25, 26, 35 & 36, Township 3 South, Range 12 East, Gila & Salt River Meridian; thence,

1,500 feet S.14°E., to the S.E. corner; thence
300 feet S.76°W., to the South end center; thence
300 feet S.76°W., to the S.W. corner; thence
1,500 feet N.14°W., to the N.W. corner; thence
300 feet N.76°E., to the North end center; thence
300 feet N.76°E., to the point and place of beginning.

Said claim is located in the:

SW 1/4 of Sec. 26, Twp. 3 S., Range 12 E.
SE 1/4 of Sec. 26, Twp. 3 S., Range 12 E.
1/4 of Sec. , Twp. 3 S., Range 12 E.
1/4 of Sec. , Twp. 3 S., Range 12 E.
Gila and Salt River Meridian.

Dated and posted on the ground this 1 day of ^{May}~~April~~, 1986.

RECEIVED
B.L.H. AZ STATE OFFICE
1986 MAY 30 AM 9:56
PHOENIX, ARIZONA

LOCATOR: KENNECOTT
Ray Mines Division
P. O. Box 8
Hayden, Arizona 85235

By: 

Agent

STATE OF ARIZONA)
) ss.
COUNTY OF PINAL)
Recorded at the request of:
Del Tierra Engineering & Mining Corp.
4310 N. Brown Ave., Ste. 3
Scottsdale, AZ 85251

A MC 253358

NOTICE OF MINING LOCATION
LODE CLAIM

NOTICE IS HEREBY GIVEN THAT KENNECOTT, Ray Mines Division, hereby claim the land hereinafter described as a Lode Mining Claim, under and pursuant to the laws of the United States of America and the State of Arizona, having discovered a lode, vein or deposit of valuable minerals within the limits of this claim as hereinafter established.

THE NAME of the claim is SUE No. 103 lode.

THIS CLAIM so located, is 1,500 feet in length and 600 feet along the surface in width, claiming 300 feet on each side of the centerline; the "location monument," at which a copy of this notice is posted, is adjacent to the SW corner of this claim on a separate 2" x 2" post. A copy of this notice is also posted on the centerline 10 ft. from the north end. The general course of this claim is Northwest to Southeast.

THE UNDERSIGNED has distinctly marked the said location on the ground, so that its surface boundaries may be readily traced, by six substantial posts, 2" x 2" x 4'6", one at each corner and one at each end center, each so marked or inscribed as to indicate the intended location.

SAID CLAIM is situated in the Mineral Creek Mining District, Pinal County, State of Arizona, and is more particularly described as follows:

BEGINNING at the Northeast corner monument, which is located North 805 ft. and West 2242 ft. from the Section Corner of Secs. 25, 26, 35 & 36, Township 3 South, Range 12 East, Gila & Salt River Meridian; thence,

1,500 feet S.14°E., to the S.E. corner; thence
300 feet S.76°W., to the South end center; thence
300 feet S.76°W., to the S.W. corner; thence
1,500 feet N.14°W., to the N.W. corner; thence
300 feet N.76°E., to the North end center; thence
300 feet N.76°E., to the point and place of beginning

Said claim is located in the:

SW 1/4 of Sec. 26, Twp. 3 S., Range 12 E.
SE 1/4 of Sec. 26, Twp. 3 S., Range 12 E.
NW 1/4 of Sec. 35, Twp. 3 S., Range 12 E.
NE 1/4 of Sec. 35, Twp. 3 S., Range 12 E.
Gila and Salt River Meridian.

Dated and posted on the ground this 1 day of May, 1986.

By: _____

Agent

LOCATOR:

KENNECOTT
Ray Mines Division
P. O. Box 8
Hayden, Arizona 85235

RECEIVED
B.L.M. AZ STATE OFFICE
1986 MAY 30 AM 9:56
PHOENIX, ARIZONA

STATE OF ARIZONA)

ss.

COUNTY OF PINAL)

Recorded at the request of:

Del Tierra Engineering & Mining Corp.

4310 N. Brown Ave., Ste. 3

Scottsdale, AZ 85251

A MC 253359

NOTICE OF MINING LOCATION
LODE CLAIM

NOTICE IS HEREBY GIVEN THAT KENNECOTT, Ray Mines Division, hereby claim the land hereinafter described as a Lode Mining Claim, under and pursuant to the laws of the United States of America and the State of Arizona, having discovered a lode, vein or deposit of valuable minerals within the limits of this claim as hereinafter established.

THE NAME of the claim is SUE No. 104 lode.

THIS CLAIM so located, is 1,500 feet in length and 600 feet along the surface in width, claiming 300 feet on each side of the centerline; the "location monument," at which a copy of this notice is posted, is adjacent to the SE corner of this claim on a separate 2" x 2" post. A copy of this notice is also posted on the centerline 10 ft. from the South end. The general course of this claim is Northwest to Southeast.

THE UNDERSIGNED has distinctly marked the said location on the ground, so that its surface boundaries may be readily traced, by six substantial posts, 2" x 2" x 4'6", one at each corner and one at each end center, each so marked or inscribed as to indicate the intended location.

SAID CLAIM is situated in the Mineral Creek Mining District, Pinal County, State of Arizona, and is more particularly described as follows:

BEGINNING at the Northeast corner monument, which is located North 2115 ft. and West 3187 ft. from the Section Corner of Secs. 25, 26, 35 & 36, Township 3 South, Range 12 East, Gila & Salt River Meridian; thence,

1,500 feet S.14°E., to the S.E. corner; thence
300 feet S.76°W., to the South end center; thence
300 feet S.76°W., to the S.W. corner; thence
1,500 feet N.14°W., to the N.W. corner; thence
300 feet N.76°E., to the North end center; thence
300 feet N.76°E., to the point and place of beginning.

Said claim is located in the:

SW 1/4 of Sec. 26, Twp. 3 S., Range 12 E.
SW 1/4 of Sec. 26, Twp. 3 S., Range 12 E.
SW 1/4 of Sec. 26, Twp. 3 S., Range 12 E.
SW 1/4 of Sec. 26, Twp. 3 S., Range 12 E.
Gila and Salt River Meridian.

Dated and posted on the ground this 1 day of May, 1986.

RECEIVED
B.L.H. AZ STATE OFFICE
1986 MAY 30 AM 9:56
PHOENIX, ARIZONA

LOCATOR: KENNECOTT
Ray Mines Division
P. O. Box 8
Hayden, Arizona 85235

By:

Agent

STATE OF ARIZONA)
COUNTY OF PINAL) ss.
Recorded at the request of:
Del Tierra Engineering & Mining Corp.
4310 N. Brown Ave., Ste. 3
Scottsdale, AZ 85251

A MC 253360

NOTICE OF MINING LOCATION
LODE CLAIM

NOTICE IS HEREBY GIVEN THAT KENNECOTT, Ray Mines Division, hereby claim the land hereinafter described as a Lode Mining Claim, under and pursuant to the laws of the United States of America and the State of Arizona, having discovered a lode, vein or deposit of valuable minerals within the limits of this claim as hereinafter established.

THE NAME of the claim is SUE No. 105 lode.

THIS CLAIM so located, is 1,500 feet in length and 600 feet along the surface in width, claiming 300 feet on each side of the centerline; the "location monument," at which a copy of this notice is posted, is adjacent to the NE corner of this claim on a separate 2" x 2" post. A copy of this notice is also posted on the centerline 10 ft. from the north end. The general course of this claim is Northwest to Southeast.

THE UNDERSIGNED has distinctly marked the said location on the ground, so that its surface boundaries may be readily traced, by six substantial posts, 2" x 2" x 4'6", one at each corner and one at each end center, each so marked or inscribed as to indicate the intended location.

SAID CLAIM is situated in the Mineral Creek Mining District, Pinal County, State of Arizona, and is more particularly described as follows:

BEGINNING at the Northeast corner monument, which is located North 659 ft. and West 2824 ft. from the Section Corner of Secs. 25, 26, 35 & 36, Township 3 South, Range 12 East, Gila & Salt River Meridian; thence,

1,500 feet S.14°E., to the S.E. corner; thence
300 feet S.76°W., to the South end center; thence
300 feet S.76°W., to the S.W. corner; thence
1,500 feet N.14°W., to the N.W. corner; thence
300 feet N.76°E., to the North end center; thence
300 feet N.76°E., to the point and place of beginning.

Said claim is located in the:

SW 1/4 of Sec. 26, Twp. 3 S., Range 12 E.
NW 1/4 of Sec. 35, Twp. 3 S., Range 12 E.
NE 1/4 of Sec. 35, Twp. 3 S., Range 12 E.
SE 1/4 of Sec. 35, Twp. 3 S., Range 12 E.
Gila and Salt River Meridian.

RECEIVED
D.L.M. AZ STATE OFFICE
1986 MAY 30 AM 9 56
PHOENIX, ARIZONA

Dated and posted on the ground this 1 day of May, 1986.

LOCATOR: KENNECOTT
Ray Mines Division
P. O. Box 8
Hayden, Arizona 85235

By:

Carl D. Miller
Agent

STATE OF ARIZONA)
COUNTY OF PINAL) ss.
Recorded at the request of:
Del Tierra Engineering & Mining Corp.
4310 N. Brown Ave., Ste. 3
Scottsdale, AZ 85251

A MC 253361

NOTICE OF MINING LOCATION
LODE CLAIM

NOTICE IS HEREBY GIVEN THAT KENNECOTT, Ray Mines Division, hereby claim the land hereinafter described as a Lode Mining Claim, under and pursuant to the laws of the United States of America and the State of Arizona, having discovered a lode, vein or deposit of valuable minerals within the limits of this claim as hereinafter established.

THE NAME of the claim is SUE No. 116 lode.

THIS CLAIM so located, is 1360 feet in length and 550 feet along the surface in width, claiming 275 feet on each side of the centerline; the "location monument," at which a copy of this notice is posted, is adjacent to the NE corner of this claim on a separate 2" x 2" post. A copy of this notice is also posted on the centerline 100 ft. from the East end. The general course of this claim is Northeast to Southwest.

THE UNDERSIGNED has distinctly marked the said location on the ground, so that its surface boundaries may be readily traced, by six substantial posts, 2" x 2" x 4'6", one at each corner and one at each end center, each so marked or inscribed as to indicate the intended location.

SAID CLAIM is situated in the Mineral Creek Mining District, Pinal County, State of Arizona, and is more particularly described as follows:

BEGINNING at the Northeast corner monument, which is located ~~North~~/South 145 ft. and East/~~West~~ 1583 ft. from the 1/4 Section Corner of Secs. 26 & 27, Township 3 South, Range 12 East, Gila & Salt River Meridian; thence,

275	feet S. 9°E.,	to the East end center; thence
275	feet S. 9°E.,	to the S.E. corner; thence
<u>1360</u>	feet <u>S. 81°W.</u> ,	to the S.W. corner; thence
275	feet N. 9°W.,	to the West end center; thence
275	feet N. 9°W.,	to the N.W. corner; thence
<u>1360</u>	feet <u>N. 81°E.</u> ,	to the point and place of beginning

Said claim is located in the:

<u>SW</u>	1/4 of Sec. <u>26</u> ,	Twp. 3 S., Range 12 E.
---	1/4 of Sec. ---,	Twp. 3 S., Range 12 E.
---	1/4 of Sec. ---,	Twp. 3 S., Range 12 E.
---	1/4 of Sec. ---,	Twp. 3 S., Range 12 E.

Gila and Salt River Meridian.

RECEIVED
B.L.H. AZ STATE OFFICE
MAY 30 AM 10:00
PHOENIX, ARIZONA

Dated and posted on the ground this 1 day of May, 1986.

LOCATOR: KENNECOTT
Ray Mines Division
P. O. Box 8
Hayden, Arizona 85235

By: [Signature]
Agent

STATE OF ARIZONA) }
COUNTY OF PINAL } ss.
Recorded at the request of:
Del Tierra Engineering & Mining Corp.
4310 N. Brown Ave., Ste. 3
Scottsdale, AZ 85251

A MC 253362

NOTICE OF MINING LOCATION
LODE CLAIM

NOTICE IS HEREBY GIVEN THAT KENNECOTT, Ray Mines Division, hereby claim the land hereinafter described as a Lode Mining Claim, under and pursuant to the laws of the United States of America and the State of Arizona, having discovered a lode, vein or deposit of valuable minerals within the limits of this claim as hereinafter established.

THE NAME of the claim is SUE No. 117 lode.

THIS CLAIM so located, is 1450 feet in length and 550 feet along the surface in width, claiming 275 feet on each side of the centerline; the "location monument," at which a copy of this notice is posted, is adjacent to the NW corner of this claim on a separate 2" x 2" post. A copy of this notice is also posted on the centerline 100 ft. from the west end. The general course of this claim is Northeast to Southwest.

THE UNDERSIGNED has distinctly marked the said location on the ground, so that its surface boundaries may be readily traced, by six substantial posts, 2" x 2" x 4'6", one at each corner and one at each end center, each so marked or inscribed as to indicate the intended location.

SAID CLAIM is situated in the Mineral Creek Mining District, Pinal County, State of Arizona, and is more particularly described as follows:

BEGINNING at the Northeast corner monument, which is located North/~~South~~ 159 ft. and East/~~West~~ 2973 ft. from the 1/4 Section Corner of Secs. 26 & 27, Township 3 South, Range 12 East, Gila & Salt River Meridian; thence,

275	feet S. 9°E.,	to the East end center; thence
275	feet S. 9°E.,	to the S.E. corner; thence
<u>1450</u>	feet <u>S. 78°W.</u>	to the S.W. corner; thence
275	feet N. 9°W.,	to the West end center; thence
275	feet N. 9°W.,	to the N.W. corner; thence
<u>1450</u>	feet <u>N. 78°E.</u>	to the point and place of beginning

Said claim is located in the:

<u>SW</u>	1/4 of Sec. <u>26</u> ,	Twp. 3 S., Range 12 E.
<u>SE</u>	1/4 of Sec. <u>26</u> ,	Twp. 3 S., Range 12 E.
<u>NE</u>	1/4 of Sec. <u>26</u> ,	Twp. 3 S., Range 12 E.
	1/4 of Sec. <u>26</u> ,	Twp. 3 S., Range 12 E.

Gila and Salt River Meridian.

RECEIVED
BLM. STATE OFFICE
MAY 30 AM 10:04
TUCSON, ARIZONA

Dated and posted on the ground this 1 day of May, 1986.

LOCATOR: KENNECOTT
Ray Mines Division
P. O. Box 8
Hayden, Arizona 85235

By: 
Agent

STATE OF ARIZONA)
COUNTY OF PINAL) ss.
Recorded at the request of:
Del Tierra Engineering & Mining Corp.
4310 N. Brown Ave., Ste. 3
Scottsdale, AZ 85251

A
MC
253363

NOTICE OF MINING LOCATION
LODE CLAIM

NOTICE IS HEREBY GIVEN THAT KENNECOTT, Ray Mines Division, hereby claim the land hereinafter described as a Lode Mining Claim, under and pursuant to the laws of the United States of America and the State of Arizona, having discovered a lode, vein or deposit of valuable minerals within the limits of this claim as hereinafter established.

THE NAME of the claim is SUE No. 118 lode.

THIS CLAIM so located, is 1360 feet in length and 550 feet along the surface in width, claiming 275 feet on each side of the centerline; the "location monument," at which a copy of this notice is posted, is adjacent to the SE corner of this claim on a separate 2" x 2" post. A copy of this notice is also posted on the centerline 100 ft. from the east end. The general course of this claim is Northeast to Southwest.

THE UNDERSIGNED has distinctly marked the said location on the ground, so that its surface boundaries may be readily traced, by six substantial posts, 2" x 2" x 4'6", one at each corner and one at each end center, each so marked or inscribed as to indicate the intended location.

SAID CLAIM is situated in the Mineral Creek Mining District, Pinal County, State of Arizona, and is more particularly described as follows:

BEGINNING at the Northeast corner monument, which is located North/~~398~~ 398 ft. and East/~~1497~~ 1497 ft. from the 1/4 Section Corner of Secs. 26 & 27, Township 3 South, Range 12 East, Gila & Salt River Meridian; thence,

275	feet S. 9°E.,	to the East end center; thence
275	feet S. 9°E.,	to the S.E. corner; thence
<u>1360</u>	feet <u>S. 81°W.</u> ,	to the S.W. corner; thence
275	feet N. 9°W.,	to the West end center; thence
275	feet N. 9°W.,	to the N.W. corner; thence
<u>1360</u>	feet <u>N. 81°E.</u> ,	to the point and place of beginning


Said claim is located in the:

<u>NW</u>	1/4 of Sec. <u>26</u> ,	Twp. 3 S., Range 12 E.
<u>SW</u>	1/4 of Sec. <u>26</u> ,	Twp. 3 S., Range 12 E.
—	1/4 of Sec. —,	Twp. 3 S., Range 12 E.
—	1/4 of Sec. —,	Twp. 3 S., Range 12 E.

Gila and Salt River Meridian.

Dated and posted on the ground this 1 day of May, 1986.

LOCATOR: KENNECOTT
Ray Mines Division
P. O. Box 8
Hayden, Arizona 85235

By: 
Agent

RECEIVED
B.L.H. AZ STATE OFFICE
PHOENIX, ARIZONA
MAY 30 AM 10:00

STATE OF ARIZONA)

COUNTY OF PINAL)

ss.

Recorded at the request of:

Del Tierra Engineering & Mining Corp.

4310 N. Brown Ave., Ste. 3

Scottsdale, AZ 85251

A MC 253364

NOTICE OF MINING LOCATION
LODE CLAIM

NOTICE IS HEREBY GIVEN THAT KENNECOTT, Ray Mines Division, hereby claim the land hereinafter described as a Lode Mining Claim, under and pursuant to the laws of the United States of America and the State of Arizona, having discovered a lode, vein or deposit of valuable minerals within the limits of this claim as hereinafter established.

THE NAME of the claim is SUE No. 119 lode.

THIS CLAIM so located, is 1450 feet in length and 550 feet along the surface in width, claiming 275 feet on each side of the centerline; the "location monument," at which a copy of this notice is posted, is adjacent to the SW corner of this claim on a separate 2" x 2" post. A copy of this notice is also posted on the centerline 100 ft. from the west end. The general course of this claim is Northeast to Southwest.

THE UNDERSIGNED has distinctly marked the said location on the ground, so that its surface boundaries may be readily traced, by six substantial posts, 2" x 2" x 4'6", one at each corner and one at each end center, each so marked or inscribed as to indicate the intended location.

SAID CLAIM is situated in the Mineral Creek Mining District, Pinal County, State of Arizona, and is more particularly described as follows:

BEGINNING at the Northeast corner monument, which is located North/~~702~~ 702 ft. and East/~~2887~~ 2887 ft. from the 1/4 Section Corner of Secs. 26 & 27, Township 3 South, Range 12 East, Gila & Salt River Meridian; thence,

275	feet S. 9°E.,	to the East end center; thence
275	feet S. 9°E.,	to the S.E. corner; thence
<u>1450</u>	feet <u>S. 78°W.</u> ,	to the S.W. corner; thence
275	feet N. 9°W.,	to the West end center; thence
275	feet N. 9°W.,	to the N.W. corner; thence
<u>1450</u>	feet <u>N. 78°E.</u> ,	to the point and place of beginning.

Said claim is located in the:

<u>NW</u>	1/4 of Sec. <u>26</u> ,	Twp. 3 S., Range 12 E.
<u>NE</u>	1/4 of Sec. <u>26</u> ,	Twp. 3 S., Range 12 E.
<u>SE</u>	1/4 of Sec. <u>26</u> ,	Twp. 3 S., Range 12 E.
<u>SW</u>	1/4 of Sec. <u>26</u> ,	Twp. 3 S., Range 12 E.

Gila and Salt River Meridian.

Dated and posted on the ground this 1 day of May, 1986.

LOCATOR: KENNECOTT
Ray Mines Division
P. O. Box 8
Hayden, Arizona 85235

By:

Agent

RECEIVED
B.M. AZ STATE OFFICE
PHOENIX, ARIZONA
MAY 30 AM 10:04

COUNTY OF PINAL)

ss.

Recorded at the request of:
 Del Tierra Engineering & Mining Corp.
 4310 N. Brown Ave., Ste. 3
 Scottsdale, AZ 85251

A MC 253365

NOTICE OF MINING LOCATION
 LODE CLAIM

NOTICE IS HEREBY GIVEN THAT KENNECOTT, Ray Mines Division, hereby claim the land hereinafter described as a Lode Mining Claim, under and pursuant to the laws of the United States of America and the State of Arizona, having discovered a lode, vein or deposit of valuable minerals within the limits of this claim as hereinafter established.

THE NAME of the claim is Sue No. 201 lode.

THIS CLAIM so located, is 1,500 feet in length and 600 feet along the surface in width, claiming 300 feet on each side of the centerline; the "location monument," at which a copy of this notice is posted, is adjacent to the SE corner of this claim on a separate 2" x 2" post. A copy of this notice is also posted on the centerline 50 ft. from the east end. The general course of this claim is Northeast to Southwest.

THE UNDERSIGNED has distinctly marked the said location on the ground, so that its surface boundaries may be readily traced, by six substantial posts, 2" x 2" x 4'6", one at each corner and one at each end center, each so marked or inscribed as to indicate the intended location.

SAID CLAIM is situated in the Mineral Creek Mining District, Pinal County, State of Arizona, and is more particularly described as follows:

BEGINNING at the Northeast corner monument, which is located South 4572 ft. and ~~East~~ West 5889 ft. from the 1/4 Section Corner of Secs. 26 & 27, Township 3 South, Range 12 East, Gila & Salt River Meridian; thence,

300 feet S.19°E., to the East end center; thence
 300 feet S.19°E., to the S.E. corner; thence
 1,500 feet S.71°W., to the S.W. corner; thence
 300 feet N.19°W., to the West end center; thence
 300 feet N.19°W., to the N.W. corner; thence
 1,500 feet N.71°E., to the point and place of beginning

Said claim is located in the:

NE 1/4 of Sec. 33, Twp. 3 S., Range 12 E.
SE 1/4 of Sec. 33, Twp. 3 S., Range 12 E.
 ___ 1/4 of Sec. , Twp. 3 S., Range 12 E.
 ___ 1/4 of Sec. , Twp. 3 S., Range 12 E.
 Gila and Salt River Meridian.

RECEIVED
 B.L.H. AZ STATE OFFICE
 1986 MAY 30 AM 10:07
 PHOENIX, ARIZONA

Dated and posted on the ground this 30 day of April, 1986.

LOCATOR: KENNECOTT
 Ray Mines Division
 P. O. Box 8
 Hayden, Arizona 85235

By: [Signature]
 Agent

STATE OF ARIZONA)
COUNTY OF PINAL) ss.
Recorded at the request of:
Del Tierra Engineering & Mining Corp.
4310 N. Brown Ave., Ste. 3
Scottsdale, AZ 85251

A MC 253366

NOTICE OF MINING LOCATION
LODE CLAIM

NOTICE IS HEREBY GIVEN THAT KENNECOTT, Ray Mines Division, hereby claim the land hereinafter described as a Lode Mining Claim, under and pursuant to the laws of the United States of America and the State of Arizona, having discovered a lode, vein or deposit of valuable minerals within the limits of this claim as hereinafter established.

THE NAME of the claim is TW No. 12 lode.

THIS CLAIM so located, is 1,500 feet in length and 600 feet along the surface in width, claiming 300 feet on each side of the centerline; the "location monument," at which a copy of this notice is posted, is adjacent to the NW corner of this claim on a separate 2" x 2" post. A copy of this notice is also posted on the centerline 50 ft. from the west end. The general course of this claim is Northeast to Southwest.

THE UNDERSIGNED has distinctly marked the said location on the ground, so that its surface boundaries may be readily traced, by six substantial posts, 2" x 2" x 4'6", one at each corner and one at each end center, each so marked or inscribed as to indicate the intended location.

SAID CLAIM is situated in the Mineral Creek Mining District, Pinal County, State of Arizona, and is more particularly described as follows:

BEGINNING at the Northeast corner monument, which is located South 8464 ft. and ~~East~~/West 6126 ft. from the 1/4 Section Corner of Secs. 26 & 27, Township 3 South, Range 12 East, Gila & Salt River Meridian; thence,

300 feet S.19°E., to the East end center; thence
300 feet S.19°E., to the S.E. corner; thence
1,500 feet S.71°W., to the S.W. corner; thence
300 feet N.19°W., to the West end center; thence
300 feet N.19°W., to the N.W. corner; thence
1,500 feet N.71°E., to the point and place of beginning

RECEIVED
BLM. AZ STATE OFFICE
PHOENIX, ARIZONA
1986 MAY 30 AM 10:07

Said claim is located in the:

NE 1/4 of Sec. 4, Twp. 4 S., Range 12 E.
1/4 of Sec. , Twp. S., Range 12 E.
1/4 of Sec. , Twp. S., Range 12 E.
1/4 of Sec. , Twp. S., Range 12 E.
Gila and Salt River Meridian.

Dated and posted on the ground this 30 day of April, 1986.

LOCATOR: KENNECOTT
Ray Mines Division
P. O. Box 8
Hayden, Arizona 85235

By: [Signature]
Agent

STATE OF ARIZONA) ss
COUNTY OF PINAL)
Recorded at the request of :
Del Tierra Engineering & Mining Corp.
4310 N. Brown Ave., Ste. 3
Scottsdale, AZ 85251

A MC 253367

NOTICE OF MINING LOCATION
LODE CLAIM

NOTICE IS HEREBY GIVEN THAT KENNECOTT, Ray Mines Division, hereby claim the land hereinafter described as a Lode Mining Claim, under and pursuant to the laws of the United States of America and the State of Arizona, having discovered a lode, vein or deposit of valuable minerals within the limits of this claim as hereinafter established.

THE NAME of the claim is TW No. 13 lode.

THIS CLAIM so located, is 1,500 feet in length and 600 feet along the surface in width, claiming 300 feet on each side of the centerline; the "location monument," at which a copy of this notice is posted, is adjacent to the SE corner of this claim on a separate 2" x 2" post. A copy of this notice is also posted on the centerline 50 ft. from the east end. The general course of this claim is Northeast to Southwest.

THE UNDERSIGNED has distinctly marked the said location on the ground, so that its surface boundaries may be readily traced, by six substantial posts, 2" x 2" x 4'6", one at each corner and one at each end center, each so marked or inscribed as to indicate the intended location.

SAID CLAIM is situated in the Mineral Creek Mining District, Pinal County, State of Arizona, and is more particularly described as follows:

BEGINNING at the Northeast corner monument, which is located South 8389 ft. and ~~East~~ West 7740 ft. from the 1/4 Section Corner of Secs. 26 & 27, Township 3 South, Range 12 East, Gila & Salt River Meridian; thence,

300 feet S.19°E., to the East end center; thence
300 feet S.19°E., to the S.E. corner; thence
1,500 feet S.71°W., to the S.W. corner; thence
300 feet N.19°W., to the West end center; thence
300 feet N.19°W., to the N.W. corner; thence
1,500 feet N.71°E., to the point and place of beginning

Said claim is located in the:

<u>NW</u>	1/4 of Sec. <u>4</u> ,	Twp. <u>4</u>	S., Range 12 E.
<u>NE</u>	1/4 of Sec. <u>4</u> ,	Twp. <u>4</u>	S., Range 12 E.
<u> </u>	1/4 of Sec. <u> </u> ,	Twp. <u> </u>	S., Range 12 E.
<u> </u>	1/4 of Sec. <u> </u> ,	Twp. <u> </u>	S., Range 12 E.

Gila and Salt River Meridian.

RECEIVED
D.L.H. AZ STATE OFFICE
1986 MAY 30 AM 10:07
PHOENIX, ARIZONA

Dated and posted on the ground this 30 day of April, 1986.

LOCATOR: KENNECOTT
Ray Mines Division
P. O. Box 8
Hayden, Arizona 85235

By: [Signature]
Agent

STATE OF ARIZONA)
COUNTY OF PINAL) ss. T-4 1381-901
Recorded at the request of
Del Tierra Engineering & Mining Corp.
4310 N. Brown Ave., Ste. 3
Scottsdale, AZ 85251

841488

253368

AMENDED
NOTICE OF MINING LOCATION
LODE CLAIM

NOTICE IS HEREBY GIVEN THAT KENNECOTT, Ray Mines Division, hereby claim the land hereinafter described as a Lode Mining Claim, under and pursuant to the laws of the United States of America and the State of Arizona, having discovered a lode, vein or deposit of valuable minerals within the limits of this claim as hereinafter established.

THAT TW No. 14 lode mining claim was located by KENNECOTT on April 30, 1986, the Location Notice of which is recorded in Docket 1360, Pages 245-46 Pinal County Records. B.L.M. Serial # A MC 253368

THE NAME of the claim is TW No. 14 lode, and this claim so located, is 1,500 feet in length and 600 feet along the surface in width, claiming 300 feet on each side of the centerline; the "location monument," at which a copy of this notice is posted, is adjacent to the SW corner of this claim on a separate 2" x 2" post. A copy of this notice is also posted on the centerline 50 ft. from the west end. The general course of this claim is Northeast to Southwest.

THE UNDERSIGNED has distinctly marked the said location on the ground, so that its surface boundaries may be readily traced, by six substantial posts, 2" x 2" x 4'6", one at each corner and one at each end center, each so marked or inscribed as to indicate the intended location.

SAID CLAIM is situated in the Mineral Creek Mining District, Pinal County, State of Arizona, and is more particularly described as follows:

BEGINNING at the Northeast corner monument, which is located South 7898 ft. and ~~East~~/West 6322 ft. from the 1/4 Section Corner of Secs. 26 & 27, Township 3 South, Range 12 East, Gila & Salt River Meridian; thence,

300 feet S.19°E., to the East end center; thence
300 feet S.19°E., to the S.E. corner; thence
1,500 feet S.71°W., to the S.W. corner; thence
300 feet N.19°W., to the West end center; thence
300 feet N.19°W., to the N.W. corner; thence
1,500 feet N.71°E., to the point and place of beginning.

Said claim is located in the:

<u>NE</u>	1/4 of Sec. <u>4</u>	Twp. <u>4</u>	S., Range 12 E.
<u>SE</u>	1/4 of Sec. <u>33</u>	Twp. <u>3</u>	S., Range 12 E.
—	1/4 of Sec. —	Twp. —	S., Range 12 E.
—	1/4 of Sec. —	Twp. —	S., Range 12 E.

Gila and Salt River Meridian.

THE PURPOSE of this amended notice is to more definitely describe the locality and boundaries of the claim and to correct any irregularities, errors or defects which may have existed or may exist in the original location or the record thereof, and is made without waiving any rights acquired under and by virtue of the original location.

Dated and posted on the ground this 26 day of June, 1986.

RECEIVED
B.L.M. AZ STATE OFFICE
SEP 9 1986

7:45 A.M.
PHOENIX, ARIZONA

LOCATOR:

KENNECOTT
Ray Mines Division
P. O. Box 8
Hayden, Arizona 85235

By: [Signature]
Agent

on computer 9/15/86 aag

COUNTY OF PINAL)

ss.

Recorded at the request of:

Del Tierra Engineering & Mining Corp.

4310 N. Brown Ave., Ste. 3

Scottsdale, AZ 85251

A MC 253368

NOTICE OF MINING LOCATION
LODE CLAIM

NOTICE IS HEREBY GIVEN THAT KENNECOTT, Ray Mines Division, hereby claim the land hereinafter described as a Lode Mining Claim, under and pursuant to the laws of the United States of America and the State of Arizona, having discovered a lode, vein or deposit of valuable minerals within the limits of this claim as hereinafter established.

THE NAME of the claim is TW No. 14 lode.

THIS CLAIM so located, is 1,500 feet in length and 600 feet along the surface in width, claiming 300 feet on each side of the centerline; the "location monument," at which a copy of this notice is posted, is adjacent to the SW corner of this claim on a separate 2" x 2" post. A copy of this notice is also posted on the centerline 50 ft. from the West end. The general course of this claim is Northeast to Southwest.

THE UNDERSIGNED has distinctly marked the said location on the ground, so that its surface boundaries may be readily traced, by six substantial posts, 2" x 2" x 4'6", one at each corner and one at each end center, each so marked or inscribed as to indicate the intended location.

SAID CLAIM is situated in the Mineral Creek Mining District, Pinal County, State of Arizona, and is more particularly described as follows:

BEGINNING at the Northeast corner monument, which is located South 7898 ft. and ~~East~~/West 6322 ft. from the 1/4 Section Corner of Secs. 26 & 27, Township 3 South, Range 12 East, Gila & Salt River Meridian; thence,

300 feet S.19°E., to the East end center; thence
300 feet S.19°E., to the S.E. corner; thence
1,500 feet S.71°W., to the S.W. corner; thence
300 feet N.19°W., to the West end center; thence
300 feet N.19°W., to the N.W. corner; thence
1,500 feet N.71°E., to the point and place of beginning.

Said claim is located in the:

NW 1/4 of Sec. 4, Twp. 4 S., Range 12 E.
NE 1/4 of Sec. 4, Twp. 4 S., Range 12 E.
SE 1/4 of Sec. 33, Twp. 33 S., Range 12 E.
1/4 of Sec. , Twp. S., Range 12 E.
Gila and Salt River Meridian.

Dated and posted on the ground this 30 day of April, 1986.

LOCATOR:

KENNECOTT
Ray Mines Division
P. O. Box 8
Hayden, Arizona 85235

By:

Agent

COUNTY OF PINAL)

ss.

Recorded at the request of:

Del Tierra Engineering & Mining Corp.

4310 N. Brown Ave., Ste. 3

Scottsdale, AZ 85251

A HC 253369

NOTICE OF MINING LOCATION
LODE CLAIM

NOTICE IS HEREBY GIVEN THAT KENNECOTT, Ray Mines Division, hereby claim the land hereinafter described as a Lode Mining Claim, under and pursuant to the laws of the United States of America and the State of Arizona, having discovered a lode, vein or deposit of valuable minerals within the limits of this claim as hereinafter established.

THE NAME of the claim is TW No. 15 lode.

THIS CLAIM so located, is 1,500 feet in length and 600 feet along the surface in width, claiming 300 feet on each side of the centerline; the "location monument," at which a copy of this notice is posted, is adjacent to the NE corner of this claim on a separate 2" x 2" post. A copy of this notice is also posted on the centerline 50 ft. from the east end. The general course of this claim is Northeast to Southwest.

THE UNDERSIGNED has distinctly marked the said location on the ground, so that its surface boundaries may be readily traced, by six substantial posts, 2" x 2" x 4'6", one at each corner and one at each end center, each so marked or inscribed as to indicate the intended location.

SAID CLAIM is situated in the Mineral Creek Mining District, Pinal County, State of Arizona, and is more particularly described as follows:

BEGINNING at the Northeast corner monument, which is located South 7822 ft. and ~~East~~ West 7936 ft. from the 1/4 Section Corner of Secs. 26 & 27, Township 3 South, Range 12 East, Gila & Salt River Meridian; thence,

300 feet S.19°E., to the East end center; thence
300 feet S.19°E., to the S.E. corner; thence
1,500 feet S.71°W., to the S.W. corner; thence
300 feet N.19°W., to the West end center; thence
300 feet N.19°W., to the N.W. corner; thence
1,500 feet N.71°E., to the point and place of beginning.

Said claim is located in the:

SW 1/4 of Sec. 33, Twp. 3 S., Range 12 E.
NW 1/4 of Sec. 4, Twp. 4 S., Range 12 E.
1/4 of Sec. , Twp. S., Range 12 E.
1/4 of Sec. , Twp. S., Range 12 E.
Gila and Salt River Meridian.

Dated and posted on the ground this 30 day of April, 1986.

LOCATOR:

KENNECOTT

Ray Mines Division

P. O. Box 8

Hayden, Arizona 85235

By:

Agent

RECEIVED
B.L.H. AZ STATE OFFICE
1986 MAY 30 AM 10:07
PHOENIX, ARIZONA

COUNTY OF PINAL)

ss.

Recorded at the request of:

Del Tierra Engineering & Mining Corp.

4310 N. Brown Ave., Ste. 3

Scottsdale, AZ 85251

A MC 253370

NOTICE OF MINING LOCATION
LODE CLAIM

NOTICE IS HEREBY GIVEN THAT KENNECOTT, Ray Mines Division, hereby claim the land hereinafter described as a Lode Mining Claim, under and pursuant to the laws of the United States of America and the State of Arizona, having discovered a lode, vein or deposit of valuable minerals within the limits of this claim as hereinafter established.

THE NAME of the claim is TW No. 16 lode.

THIS CLAIM so located, is 1,500 feet in length and 600 feet along the surface in width, claiming 300 feet on each side of the centerline; the "location monument," at which a copy of this notice is posted, is adjacent to the NW corner of this claim on a separate 2" x 2" post. A copy of this notice is also posted on the centerline 50 ft. from the west end. The general course of this claim is Northeast to Southwest.

THE UNDERSIGNED has distinctly marked the said location on the ground, so that its surface boundaries may be readily traced, by six substantial posts, 2" x 2" x 4'6", one at each corner and one at each end center, each so marked or inscribed as to indicate the intended location.

SAID CLAIM is situated in the Mineral Creek Mining District, Pinal County, State of Arizona, and is more particularly described as follows:

BEGINNING at the Northeast corner monument, which is located South 7331 ft. and ~~East~~/West 6519 ft. from the 1/4 Section Corner of Secs. 26 & 27, Township 3 South, Range 12 East, Gila & Salt River Meridian; thence,

300 feet S.19°E., to the East end center; thence
300 feet S.19°E., to the S.E. corner; thence
1,500 feet S.71°W., to the S.W. corner; thence
300 feet N.19°W., to the West end center; thence
300 feet N.19°W., to the N.W. corner; thence
1,500 feet N.71°E., to the point and place of beginning

Said claim is located in the:

<u>SE</u>	1/4 of Sec. <u>33</u> ,	Twp. <u>3</u>	S., Range 12 E.
<u>SW</u>	1/4 of Sec. <u>33</u> ,	Twp. <u>3</u>	S., Range 12 E.
<u>NW</u>	1/4 of Sec. <u>4</u> ,	Twp. <u>4</u>	S., Range 12 E.
<u>NE</u>	1/4 of Sec. <u>4</u> ,	Twp. <u>4</u>	S., Range 12 E.

Gila and Salt River Meridian.

RECEIVED
B.L.M. AZ STATE OFFICE
1986 MAY 30 AM 10:07
PHOENIX, ARIZONA

Dated and posted on the ground this 30 day of April, 1986.

LOCATOR: KENNECOTT
Ray Mines Division
P. O. Box 8
Hayden, Arizona 85235

By: 
Agent

COUNTY OF PINAL)

ss.

Recorded at the request of:

Del Tierra Engineering & Mining Corp.

4310 N. Brown Ave., Ste. 3

Scottsdale, AZ 85251

A MC 253371

NOTICE OF MINING LOCATION
LODE CLAIM

NOTICE IS HEREBY GIVEN THAT KENNECOTT, Ray Mines Division, hereby claim the land hereinafter described as a Lode Mining Claim, under and pursuant to the laws of the United States of America and the State of Arizona, having discovered a lode, vein or deposit of valuable minerals within the limits of this claim as hereinafter established.

THE NAME of the claim is TW No. 17 lode.

THIS CLAIM so located, is 1,500 feet in length and 600 feet along the surface in width, claiming 300 feet on each side of the centerline; the "location monument," at which a copy of this notice is posted, is adjacent to the SE corner of this claim on a separate 2" x 2" post. A copy of this notice is also posted on the centerline 50 ft. from the east end. The general course of this claim is Northeast to Southwest.

THE UNDERSIGNED has distinctly marked the said location on the ground, so that its surface boundaries may be readily traced, by six substantial posts, 2" x 2" x 4'6", one at each corner and one at each end center, each so marked or inscribed as to indicate the intended location.

SAID CLAIM is situated in the Mineral Creek Mining District, Pinal County, State of Arizona, and is more particularly described as follows:

BEGINNING at the Northeast corner monument, which is located South 7255 ft. and ~~East~~/West 8133 ft. from the 1/4 Section Corner of Secs. 26 & 27, Township 3 South, Range 12 East, Gila & Salt River Meridian; thence,

300 feet S.19°E., to the East end center; thence
300 feet S.19°E., to the S.E. corner; thence
1,500 feet S.71°W., to the S.W. corner; thence
300 feet N.19°W., to the West end center; thence
300 feet N.19°W., to the N.W. corner; thence
1,500 feet N.71°E., to the point and place of beginning.

Said claim is located in the:

<u>SW</u>	1/4 of Sec. <u>33</u> ,	Twp. <u>3</u>	S., Range 12 E.
<u>NW</u>	1/4 of Sec. <u>4</u> ,	Twp. <u>4</u>	S., Range 12 E.
<u> </u>	1/4 of Sec. <u> </u> ,	Twp. <u> </u>	S., Range 12 E.
<u> </u>	1/4 of Sec. <u> </u> ,	Twp. <u> </u>	S., Range 12 E.

Gila and Salt River Meridian.

Dated and posted on the ground this 30 day of April, 1986.

LOCATOR:

KENNECOTT

Ray Mines Division

P. O. Box 8

Hayden, Arizona 85235

By:

Agent

RECEIVED
S.L.M. AZ STATE OFFICE
PHOENIX, ARIZONA
1986 MAY 30 AM 10:07

COUNTY OF PINAL)

Recorded at the request of:

Del Tierra Engineering & Mining Corp.

4310 N. Brown Ave., Ste. 3

Scottsdale, AZ 85251

A MC 253372

NOTICE OF MINING LOCATION
LODE CLAIM

NOTICE IS HEREBY GIVEN THAT KENNECOTT, Ray Mines Division, hereby claim the land hereinafter described as a Lode Mining Claim, under and pursuant to the laws of the United States of America and the State of Arizona, having discovered a lode, vein or deposit of valuable minerals within the limits of this claim as hereinafter established.

THE NAME of the claim is TW No. 18 lode.

THIS CLAIM so located, is 1,500 feet in length and 600 feet along the surface in width, claiming 300 feet on each side of the centerline; the "location monument," at which a copy of this notice is posted, is adjacent to the SW corner of this claim on a separate 2" x 2" post. A copy of this notice is also posted on the centerline 50 ft. from the west end. The general course of this claim is Northeast to Southwest.

THE UNDERSIGNED has distinctly marked the said location on the ground, so that its surface boundaries may be readily traced, by six substantial posts, 2" x 2" x 4'6", one at each corner and one at each end center, each so marked or inscribed as to indicate the intended location.

SAID CLAIM is situated in the Mineral Creek Mining District, Pinal County, State of Arizona, and is more particularly described as follows:

BEGINNING at the Northeast corner monument, which is located South 6764 ft. and ~~East~~/West 6716 ft. from the 1/4 Section Corner of Secs. 26 & 27, Township 3 South, Range 12 East, Gila & Salt River Meridian; thence,

300 feet S.19°E., to the East end center; thence
300 feet S.19°E., to the S.E. corner; thence
1,500 feet S.71°W., to the S.W. corner; thence
300 feet N.19°W., to the West end center; thence
300 feet N.19°W., to the N.W. corner; thence
1,500 feet N.71°E., to the point and place of beginning

Said claim is located in the:

SW 1/4 of Sec. 33, Twp. 3 S., Range 12 E.
SE 1/4 of Sec. 33, Twp. 3 S., Range 12 E.
____ 1/4 of Sec. _____, Twp. 3 S., Range 12 E.
____ 1/4 of Sec. _____, Twp. 3 S., Range 12 E.
Gila and Salt River Meridian.

Dated and posted on the ground this 30 day of April, 1986.

LOCATOR:

KENNECOTT
Ray Mines Division
P. O. Box 8
Hayden, Arizona 85235

By:

Agent

RECEIVED
B.L.H. AZ STATE OFFICE
1986 MAY 30 AM 10:07
PHOENIX, ARIZONA

COUNTY OF PINAL)

ss.

Recorded at the request of:
 Del Tierra Engineering & Mining Corp.
 4310 N. Brown Ave., Ste. 3
 Scottsdale, AZ 85251

A MC 253373

NOTICE OF MINING LOCATION
 LODE CLAIM

NOTICE IS HEREBY GIVEN THAT KENNECOTT, Ray Mines Division, hereby claim the land hereinafter described as a Lode Mining Claim, under and pursuant to the laws of the United States of America and the State of Arizona, having discovered a lode, vein or deposit of valuable minerals within the limits of this claim as hereinafter established.

THE NAME of the claim is TW No. 19 lode.

THIS CLAIM so located, is 1,500 feet in length and 600 feet along the surface in width, claiming 300 feet on each side of the centerline; the "location monument," at which a copy of this notice is posted, is adjacent to the NE corner of this claim on a separate 2" x 2" post. A copy of this notice is also posted on the centerline 50 ft. from the east end. The general course of this claim is Northeast to Southwest.

THE UNDERSIGNED has distinctly marked the said location on the ground, so that its surface boundaries may be readily traced, by six substantial posts, 2" x 2" x 4'6", one at each corner and one at each end center, each so marked or inscribed as to indicate the intended location.

SAID CLAIM is situated in the Mineral Creek Mining District, Pinal County, State of Arizona, and is more particularly described as follows:

BEGINNING at the Northeast corner monument, which is located South 6689 ft. and ~~East~~ West 8330 ft. from the 1/4 Section Corner of Secs. 26 & 27, Township 3 South, Range 12 East, Gila & Salt River Meridian; thence,

300 feet S.19°E., to the East end center; thence
 300 feet S.19°E., to the S.E. corner; thence
 1,500 feet S.71°W., to the S.W. corner; thence
 300 feet N.19°W., to the West end center; thence
 300 feet N.19°W., to the N.W. corner; thence
 1,500 feet N.71°E., to the point and place of beginning.

Said claim is located in the:

SW 1/4 of Sec. 33, Twp. 3 S., Range 12 E.
 1/4 of Sec. , Twp. 3 S., Range 12 E.
 1/4 of Sec. , Twp. 3 S., Range 12 E.
 1/4 of Sec. , Twp. 3 S., Range 12 E.
 Gila and Salt River Meridian.

RECEIVED
 B.L.M. AZ STATE OFFICE
 PHOENIX, ARIZONA
 1986 MAY 30 AM 10:07

Dated and posted on the ground this 30 day of April, 1986.

LOCATOR: KENNECOTT
 Ray Mines Division
 P. O. Box 8
 Hayden, Arizona 85235

By: [Signature]
 Agent

STATE OF ARIZONA)

COUNTY OF PINAL)

ss.

Recorded at the request of:
Del Tierra Engineering & Mining Corp.
4310 N. Brown Ave., Ste. 3
Scottsdale, AZ 85251

A 70
MC 253374

NOTICE OF MINING LOCATION
LODE CLAIM

NOTICE IS HEREBY GIVEN THAT KENNECOTT, Ray Mines Division, hereby claim the land hereinafter described as a Lode Mining Claim, under and pursuant to the laws of the United States of America and the State of Arizona, having discovered a lode, vein or deposit of valuable minerals within the limits of this claim as hereinafter established.

THE NAME of the claim is TW No. 20 lode.

THIS CLAIM so located, is 1,500 feet in length and 600 feet along the surface in width, claiming 300 feet on each side of the centerline; the "location monument," at which a copy of this notice is posted, is adjacent to the NW corner of this claim on a separate 2" x 2" post. A copy of this notice is also posted on the centerline 50 ft. from the west end. The general course of this claim is Northeast to Southwest.

THE UNDERSIGNED has distinctly marked the said location on the ground, so that its surface boundaries may be readily traced, by six substantial posts, 2" x 2" x 4'6", one at each corner and one at each end center, each so marked or inscribed as to indicate the intended location.

SAID CLAIM is situated in the Mineral Creek Mining District, Pinal County, State of Arizona, and is more particularly described as follows:

BEGINNING at the Northeast corner monument, which is located South 6197 ft. and ~~East~~ West 6912 ft. from the 1/4 Section Corner of Secs. 26 & 27, Township 3 South, Range 12 East, Gila & Salt River Meridian; thence,

300 feet S.19°E., to the East end center; thence
300 feet S.19°E., to the S.E. corner; thence
1,500 feet S.71°W., to the S.W. corner; thence
300 feet N.19°W., to the West end center; thence
300 feet N.19°W., to the N.W. corner; thence
1,500 feet N.71°E., to the point and place of beginning

Said claim is located in the:

SW 1/4 of Sec. 33, Twp. 3 S., Range 12 E.
SE 1/4 of Sec. 33, Twp. 3 S., Range 12 E.
____ 1/4 of Sec. _____, Twp. 3 S., Range 12 E.
____ 1/4 of Sec. _____, Twp. 3 S., Range 12 E.
Gila and Salt River Meridian.

RECEIVED
B.L.H. AZ STATE OFFICE
1986 MAY 30 AM 10:07
PHOENIX, ARIZONA

Dated and posted on the ground this 30 day of April, 1986.

LOCATOR: KENNECOTT
Ray Mines Division
P. O. Box 8
Hayden, Arizona 85235

By:

Agent

STATE OF ARIZONA)

170

COUNTY OF PINAL)

ss.

Recorded at the request of:
Del Tierra Engineering & Mining Corp.
4310 N. Brown Ave., Ste. 3
Scottsdale, AZ 85251

A MC 253375

NOTICE OF MINING LOCATION
LODE CLAIM

NOTICE IS HEREBY GIVEN THAT KENNECOTT, Ray Mines Division, hereby claim the land hereinafter described as a Lode Mining Claim, under and pursuant to the laws of the United States of America and the State of Arizona, having discovered a lode, vein or deposit of valuable minerals within the limits of this claim as hereinafter established.

THE NAME of the claim is TW No. 21 lode.

THIS CLAIM so located, is 1,500 feet in length and 600 feet along the surface in width, claiming 300 feet on each side of the centerline; the "location monument," at which a copy of this notice is posted, is adjacent to the SE corner of this claim on a separate 2" x 2" post. A copy of this notice is also posted on the centerline 50 ft. from the East end. The general course of this claim is Northeast to Southwest.

THE UNDERSIGNED has distinctly marked the said location on the ground, so that its surface boundaries may be readily traced, by six substantial posts, 2" x 2" x 4'6", one at each corner and one at each end center, each so marked or inscribed as to indicate the intended location.

SAID CLAIM is situated in the Mineral Creek Mining District, Pinal County, State of Arizona, and is more particularly described as follows:

BEGINNING at the Northeast corner monument, which is located South 6122 ft. and ~~East~~/West 8526 ft. from the 1/4 Section Corner of Secs. 26 & 27, Township 3 South, Range 12 East, Gila & Salt River Meridian; thence,

300 feet S.19°E., to the East end center; thence
300 feet S.19°E., to the S.E. corner; thence
1,500 feet S.71°W., to the S.W. corner; thence
300 feet N.19°W., to the West end center; thence
300 feet N.19°W., to the N.W. corner; thence
1,500 feet N.71°E., to the point and place of beginning

Said claim is located in the:

SW 1/4 of Sec. 33, Twp. 3 S., Range 12 E.
1/4 of Sec. , Twp. 3 S., Range 12 E.
1/4 of Sec. , Twp. 3 S., Range 12 E.
1/4 of Sec. , Twp. 3 S., Range 12 E.
Gila and Salt River Meridian.

RECEIVED
B.L.H. AZ STATE OFFICE
1985 MAY 30 AM 10:07
PHOENIX, ARIZONA

Dated and posted on the ground this 30 day of April, 1986.

LOCATOR: KENNECOTT
Ray Mines Division
P. O. Box 8
Hayden, Arizona 85235

By: [Signature]
Agent

COUNTY OF PINAL)

ss.

Recorded at the request of:
 Del Tierra Engineering & Mining Corp.
 4310 N. Brown Ave., Ste. 3
 Scottsdale, AZ 85251

A MC 253376

NOTICE OF MINING LOCATION
 LODE CLAIM

NOTICE IS HEREBY GIVEN THAT KENNECOTT, Ray Mines Division, hereby claim the land hereinafter described as a Lode Mining Claim, under and pursuant to the laws of the United States of America and the State of Arizona, having discovered a lode, vein or deposit of valuable minerals within the limits of this claim as hereinafter established.

THE NAME of the claim is TW No. 22 lode.

THIS CLAIM so located, is 1,500 feet in length and 600 feet along the surface in width, claiming 300 feet on each side of the centerline; the "location monument," at which a copy of this notice is posted, is adjacent to the SW corner of this claim on a separate 2" x 2" post. A copy of this notice is also posted on the centerline 50 ft. from the West end. The general course of this claim is Northeast to Southwest.

THE UNDERSIGNED has distinctly marked the said location on the ground, so that its surface boundaries may be readily traced, by six substantial posts, 2" x 2" x 4'6", one at each corner and one at each end center, each so marked or inscribed as to indicate the intended location.

SAID CLAIM is situated in the Mineral Creek Mining District, Pinal County, State of Arizona, and is more particularly described as follows:

BEGINNING at the Northeast corner monument, which is located South 5630 ft. and ~~East~~/West 7109 ft. from the 1/4 Section Corner of Secs. 26 & 27, Township 3 South, Range 12 East, Gila & Salt River Meridian; thence,

300 feet S.19°E., to the East end center; thence
 300 feet S.19°E., to the S.E. corner; thence
 1,500 feet S.71°W., to the S.W. corner; thence
 300 feet N.19°W., to the West end center; thence
 300 feet N.19°W., to the N.W. corner; thence
 1,500 feet N.71°E., to the point and place of beginning

Said claim is located in the:

SW 1/4 of Sec. 33, Twp. 3 S., Range 12 E.
SE 1/4 of Sec. 33, Twp. 3 S., Range 12 E.
NE 1/4 of Sec. 33, Twp. 3 S., Range 12 E.
 1/4 of Sec. , Twp. 3 S., Range 12 E.
 Gila and Salt River Meridian.

RECEIVED
 B.L.H. AZ STATE OFFICE
 PHOENIX, ARIZONA
 1986 MAY 30 AM 10:08

Dated and posted on the ground this 30 day of April, 1986.

LOCATOR: KENNECOTT
 Ray Mines Division
 P. O. Box 8
 Hayden, Arizona 85235

By:

Agent

COUNTY OF PINAL)

ss.

Recorded at the request of:
 Del Tierra Engineering & Mining Corp.
 4310 N. Brown Ave., Ste. 3
 Scottsdale, AZ 85251

A MC 253377

NOTICE OF MINING LOCATION
 LODE CLAIM

NOTICE IS HEREBY GIVEN THAT KENNECOTT, Ray Mines Division, hereby claim the land hereinafter described as a Lode Mining Claim, under and pursuant to the laws of the United States of America and the State of Arizona, having discovered a lode, vein or deposit of valuable minerals within the limits of this claim as hereinafter established.

THE NAME of the claim is TW No. 23 lode.

THIS CLAIM so located, is 1,500 feet in length and 600 feet along the surface in width, claiming 300 feet on each side of the centerline; the "location monument," at which a copy of this notice is posted, is adjacent to the NE corner of this claim on a separate 2" x 2" post. A copy of this notice is also posted on the centerline 50 ft. from the E end. The general course of this claim is Northeast to Southwest.

THE UNDERSIGNED has distinctly marked the said location on the ground, so that its surface boundaries may be readily traced, by six substantial posts, 2" x 2" x 4'6", one at each corner and one at each end center, each so marked or inscribed as to indicate the intended location.

SAID CLAIM is situated in the Mineral Creek Mining District, Pinal County, State of Arizona, and is more particularly described as follows:

BEGINNING at the Northeast corner monument, which is located South 5555 ft. and ~~East~~/West 8723 ft. from the 1/4 Section Corner of Secs. 26 & 27, Township 3 South, Range 12 East, Gila & Salt River Meridian; thence,

300 feet S.19°E., to the East end center; thence
 300 feet S.19°E., to the S.E. corner; thence
 1,500 feet S.71°W., to the S.W. corner; thence
 300 feet N.19°W., to the West end center; thence
 300 feet N.19°W., to the N.W. corner; thence
 1,500 feet N.71°E., to the point and place of beginning

RECEIVED
 B.L.H. AZ STATE OFFICE
 1986 MAY 30 AM 10:03
 PHOENIX, ARIZONA

Said claim is located in the:

NW 1/4 of Sec. 33, Twp. 3 S., Range 12 E.
SW 1/4 of Sec. 33, Twp. 3 S., Range 12 E.
 _____ 1/4 of Sec. _____, Twp. 3 S., Range 12 E.
 _____ 1/4 of Sec. _____, Twp. 3 S., Range 12 E.
 Gila and Salt River Meridian.

Dated and posted on the ground this 30 day of April, 1986.

LOCATOR: KENNECOTT
 Ray Mines Division
 P. O. Box 8
 Hayden, Arizona 85235

By: 
 Agent

COUNTY OF PINAL)

ss.

Recorded at the request of:
 Del Tierra Engineering & Mining Corp.
 4310 N. Brown Ave., Ste. 3
 Scottsdale, AZ 85251

A MC 253378

NOTICE OF MINING LOCATION LODE CLAIM

NOTICE IS HEREBY GIVEN THAT KENNECOTT, Ray Mines Division, hereby claim the land hereinafter described as a Lode Mining Claim, under and pursuant to the laws of the United States of America and the State of Arizona, having discovered a lode, vein or deposit of valuable minerals within the limits of this claim as hereinafter established.

THE NAME of the claim is TW No. 24 lode.

THIS CLAIM so located, is 1,500 feet in length and 600 feet along the surface in width, claiming 300 feet on each side of the centerline; the "location monument," at which a copy of this notice is posted, is adjacent to the NW corner of this claim on a separate 2" x 2" post. A copy of this notice is also posted on the centerline 50 ft. from the west end. The general course of this claim is Northeast to Southwest.

THE UNDERSIGNED has distinctly marked the said location on the ground, so that its surface boundaries may be readily traced, by six substantial posts, 2" x 2" x 4'6", one at each corner and one at each end center, each so marked or inscribed as to indicate the intended location.

SAID CLAIM is situated in the Mineral Creek Mining District, Pinal County, State of Arizona, and is more particularly described as follows:

BEGINNING at the Northeast corner monument, which is located South 5063 ft. and ~~East~~ West 7306 ft. from the 1/4 Section Corner of Secs. 26 & 27, Township 3 South, Range 12 East, Gila & Salt River Meridian; thence,

300 feet S.19°E., to the East end center; thence
 300 feet S.19°E., to the S.E. corner; thence
 1,500 feet S.71°W., to the S.W. corner; thence
 300 feet N.19°W., to the West end center; thence
 300 feet N.19°W., to the N.W. corner; thence
 1,500 feet N.71°E., to the point and place of beginning

Said claim is located in the:

NW 1/4 of Sec. 33, Twp. 3 S., Range 12 E.
SW 1/4 of Sec. 33, Twp. 3 S., Range 12 E.
NE 1/4 of Sec. 33, Twp. 3 S., Range 12 E.
SE 1/4 of Sec. 33, Twp. 3 S., Range 12 E.
 Gila and Salt River Meridian.

RECEIVED
 B.L.H. AZ STATE OFFICE
 1986 MAY 30 AM 10:08
 PHOENIX, ARIZONA

Dated and posted on the ground this 30 day of April, 1986.

LOCATOR: KENNECOTT
 Ray Mines Division
 P. O. Box 8
 Hayden, Arizona 85235

By: [Signature]
 Agent

COUNTY OF PINAL)

ss.

Recorded at the request of:

Del Tierra Engineering & Mining Corp.

4310 N. Brown Ave., Ste. 3

Scottsdale, AZ 85251

A MC 253379

NOTICE OF MINING LOCATION
LODE CLAIM

NOTICE IS HEREBY GIVEN THAT KENNECOTT, Ray Mines Division, hereby claim the land hereinafter described as a Lode Mining Claim, under and pursuant to the laws of the United States of America and the State of Arizona, having discovered a lode, vein or deposit of valuable minerals within the limits of this claim as hereinafter established.

THE NAME of the claim is TW No. 25 lode.

THIS CLAIM so located, is 1,500 feet in length and 600 feet along the surface in width, claiming 300 feet on each side of the centerline; the "location monument," at which a copy of this notice is posted, is adjacent to the SE corner of this claim on a separate 2" x 2" post. A copy of this notice is also posted on the centerline 50 ft. from the E end. The general course of this claim is Northeast to Southwest.

THE UNDERSIGNED has distinctly marked the said location on the ground, so that its surface boundaries may be readily traced, by six substantial posts, 2" x 2" x 4'6", one at each corner and one at each end center, each so marked or inscribed as to indicate the intended location.

SAID CLAIM is situated in the Mineral Creek Mining District, Pinal County, State of Arizona, and is more particularly described as follows:

BEGINNING at the Northeast corner monument, which is located South 4988 ft. and ~~East~~/West 8919 ft. from the 1/4 Section Corner of Secs. 26 & 27, Township 3 South, Range 12 East, Gila & Salt River Meridian; thence,

300 feet S.19°E., to the East end center; thence
300 feet S.19°E., to the S.E. corner; thence
1,500 feet S.71°W., to the S.W. corner; thence
300 feet N.19°W., to the West end center; thence
300 feet N.19°W., to the N.W. corner; thence
1,500 feet N.71°E., to the point and place of beginning

Said claim is located in the:

NW 1/4 of Sec. 33, Twp. 3 S., Range 12 E.
SW 1/4 of Sec. 33, Twp. 3 S., Range 12 E.
1/4 of Sec. , Twp. 3 S., Range 12 E.
1/4 of Sec. , Twp. 3 S., Range 12 E.
Gila and Salt River Meridian.

RECEIVED
B.L.M. AZ STATE OFFICE
1986 MAY 30 AM 10:08
PHOENIX ARIZONA

Dated and posted on the ground this 30 day of April, 1986.

LOCATOR: KENNECOTT
Ray Mines Division
P. O. Box 8
Hayden, Arizona 85235

By:

Agent

COUNTY OF PINAL)

ss.

Recorded at the request of:
 Del Tierra Engineering & Mining Corp.
 4310 N. Brown Ave., Ste. 3
 Scottsdale, AZ 85251

A MC 253380

NOTICE OF MINING LOCATION LODE CLAIM

NOTICE IS HEREBY GIVEN THAT KENNECOTT, Ray Mines Division, hereby claim the land hereinafter described as a Lode Mining Claim, under and pursuant to the laws of the United States of America and the State of Arizona, having discovered a lode, vein or deposit of valuable minerals within the limits of this claim as hereinafter established.

THE NAME of the claim is TW No. 26 lode.

THIS CLAIM so located, is 1,500 feet in length and 600 feet along the surface in width, claiming 300 feet on each side of the centerline; the "location monument," at which a copy of this notice is posted, is adjacent to the SW corner of this claim on a separate 2" x 2" post. A copy of this notice is also posted on the centerline 50 ft. from the west end. The general course of this claim is Northeast to Southwest.

THE UNDERSIGNED has distinctly marked the said location on the ground, so that its surface boundaries may be readily traced, by six substantial posts, 2" x 2" x 4'6", one at each corner and one at each end center, each so marked or inscribed as to indicate the intended location.

SAID CLAIM is situated in the Mineral Creek Mining District, Pinal County, State of Arizona, and is more particularly described as follows:

BEGINNING at the Northeast corner monument, which is located South 4496 ft. and ~~East~~/West 7502 ft. from the 1/4 Section Corner of Secs. 26 & 27, Township 3 South, Range 12 East, Gila & Salt River Meridian; thence,

300 feet S.19°E., to the East end center; thence
 300 feet S.19°E., to the S.E. corner; thence
 1,500 feet S.71°W., to the S.W. corner; thence
 300 feet N.19°W., to the West end center; thence
 300 feet N.19°W., to the N.W. corner; thence
 1,500 feet N.71°E., to the point and place of beginning

Said claim is located in the:

NW 1/4 of Sec. 33, Twp. 3 S., Range 12 E.
NE 1/4 of Sec. 33, Twp. 3 S., Range 12 E.
 _____ 1/4 of Sec. _____, Twp. 3 S., Range 12 E.
 _____ 1/4 of Sec. _____, Twp. 3 S., Range 12 E.
 Gila and Salt River Meridian.

RECEIVED
 B.L.H. AZ STATE OFFICE
 1986 MAY 30 AM 10:08
 PHOENIX
 ARIZONA

Dated and posted on the ground this 30 day of April, 1986.

LOCATOR: KENNECOTT
 Ray Mines Division
 P. O. Box 8
 Hayden, Arizona 85235

By: Carl D. Miller
 Agent

STATE OF ARIZONA)
COUNTY OF PINAL) ss.
Recorded at the request of:
Del Tierra Engineering & Mining Corp.
4310 N. Brown Ave., Ste. 3
Scottsdale, AZ 85251

A MC 253381

NOTICE OF MINING LOCATION
LODE CLAIM

NOTICE IS HEREBY GIVEN THAT KENNECOTT, Ray Mines Division, hereby claim the land hereinafter described as a Lode Mining Claim, under and pursuant to the laws of the United States of America and the State of Arizona, having discovered a lode, vein or deposit of valuable minerals within the limits of this claim as hereinafter established.

THE NAME of the claim is TW No. 29 lode.

THIS CLAIM so located, is 1,500 feet in length and 600 feet along the surface in width, claiming 300 feet on each side of the centerline; the "location monument," at which a copy of this notice is posted, is adjacent to the SE corner of this claim on a separate 2" x 2" post. A copy of this notice is also posted on the centerline 50 ft. from the east end. The general course of this claim is Northeast to Southwest.

THE UNDERSIGNED has distinctly marked the said location on the ground, so that its surface boundaries may be readily traced, by six substantial posts, 2" x 2" x 4'6", one at each corner and one at each end center, each so marked or inscribed as to indicate the intended location.

SAID CLAIM is situated in the Mineral Creek Mining District, Pinal County, State of Arizona, and is more particularly described as follows:

BEGINNING at the Northeast corner monument, which is located South 7973 ft. and ~~East~~/West 4709 ft. from the 1/4 Section Corner of Secs. 26 & 27, Township 3 South, Range 12 East, Gila & Salt River Meridian; thence,

300 feet S.19°E., to the East end center; thence
300 feet S.19°E., to the S.E. corner; thence
1,500 feet S.71°W., to the S.W. corner; thence
300 feet N.19°W., to the West end center; thence
300 feet N.19°W., to the N.W. corner; thence
1,500 feet N.71°E., to the point and place of beginning

Said claim is located in the:

NE 1/4 of Sec. 4, Twp. 4 S., Range 12 E.
NW 1/4 of Sec. 3, Twp. 4 S., Range 12 E.
1/4 of Sec. , Twp. S., Range 12 E.
1/4 of Sec. , Twp. S., Range 12 E.
Gila and Salt River Meridian.

Dated and posted on the ground this 30 day of April, 1986.

LOCATOR: KENNECOTT
Ray Mines Division
P. O. Box 8
Hayden, Arizona 85235

By: [Signature]
Agent

RECEIVED
B.L.M. AZ STATE OFFICE
1986 MAY 30 AM 10:08
PHOENIX, ARIZONA

STATE OF ARIZONA)

ss.

COUNTY OF PINAL)

Recorded at the request of:
Del Tierra Engineering & Mining Corp.
4310 N. Brown Ave., Ste. 3
Scottsdale, AZ 85251

170

A MC 253382

NOTICE OF MINING LOCATION
LODE CLAIM

NOTICE IS HEREBY GIVEN THAT KENNECOTT, Ray Mines Division, hereby claim the land hereinafter described as a Lode Mining Claim, under and pursuant to the laws of the United States of America and the State of Arizona, having discovered a lode, vein or deposit of valuable minerals within the limits of this claim as hereinafter established.

THE NAME of the claim is TW No. 30 lode.

THIS CLAIM so located, is 1,500 feet in length and 600 feet along the surface in width, claiming 300 feet on each side of the centerline; the "location monument," at which a copy of this notice is posted, is adjacent to the NE corner of this claim on a separate 2" x 2" post. A copy of this notice is also posted on the centerline 50 ft. from the east end. The general course of this claim is Northeast to Southwest.

THE UNDERSIGNED has distinctly marked the said location on the ground, so that its surface boundaries may be readily traced, by six substantial posts, 2" x 2" x 4'6", one at each corner and one at each end center, each so marked or inscribed as to indicate the intended location.

SAID CLAIM is situated in the Mineral Creek Mining District, Pinal County, State of Arizona, and is more particularly described as follows:

BEGINNING at the Northeast corner monument, which is located South 7406 ft. and ~~East~~/West 4905 ft. from the 1/4 Section Corner of Secs. 26 & 27, Township 3 South, Range 12 East, Gila & Salt River Meridian; thence,

300 feet S.19°E., to the East end center; thence
300 feet S.19°E., to the S.E. corner; thence
1,500 feet S.71°W., to the S.W. corner; thence
300 feet N.19°W., to the West end center; thence
300 feet N.19°W., to the N.W. corner; thence
1,500 feet N.71°E., to the point and place of beginning

Said claim is located in the:

SE 1/4 of Sec. 33, Twp. 3 S., Range 12 E.
SW 1/4 of Sec. 34, Twp. 3 S., Range 12 E.
NE 1/4 of Sec. 4, Twp. 4 S., Range 12 E.
NW 1/4 of Sec. 3, Twp. 4 S., Range 12 E.
Gila and Salt River Meridian.

Dated and posted on the ground this 29 day of April, 1986.

LOCATOR: KENNECOTT
Ray Mines Division
P. O. Box 8
Hayden, Arizona 85235

By: [Signature]
Agent

RECEIVED
B.L.M. AZ STATE OFFICE
1986 MAY 30 AM 10:08
PHOENIX, ARIZONA

COUNTY OF PINAL)

ss.

Recorded at the request of:

Del Tierra Engineering & Mining Corp.

4310 N. Brown Ave., Ste. 3

Scottsdale, AZ 85251

A MC 253383

NOTICE OF MINING LOCATION
LODE CLAIM

NOTICE IS HEREBY GIVEN THAT KENNECOTT, Ray Mines Division, hereby claim the land hereinafter described as a Lode Mining Claim, under and pursuant to the laws of the United States of America and the State of Arizona, having discovered a lode, vein or deposit of valuable minerals within the limits of this claim as hereinafter established.

THE NAME of the claim is TW No. 31 lode.

THIS CLAIM so located, is 1,500 feet in length and 600 feet along the surface in width, claiming 300 feet on each side of the centerline; the "location monument," at which a copy of this notice is posted, is adjacent to the NW corner of this claim on a separate 2" x 2" post. A copy of this notice is also posted on the centerline 50 ft. from the west end. The general course of this claim is Northeast to Southwest.

THE UNDERSIGNED has distinctly marked the said location on the ground, so that its surface boundaries may be readily traced, by six substantial posts, 2" x 2" x 4'6", one at each corner and one at each end center, each so marked or inscribed as to indicate the intended location.

SAID CLAIM is situated in the Mineral Creek Mining District, Pinal County, State of Arizona, and is more particularly described as follows:

BEGINNING at the Northeast corner monument, which is located South 6914 ft. and ~~East~~ West 3488 ft. from the 1/4 Section Corner of Secs. 26 & 27, Township 3 South, Range 12 East, Gila & Salt River Meridian; thence,

300 feet S.19°E., to the East end center; thence
300 feet S.19°E., to the S.E. corner; thence
1,500 feet S.71°W., to the S.W. corner; thence
300 feet N.19°W., to the West end center; thence
300 feet N.19°W., to the N.W. corner; thence
1,500 feet N.71°E., to the point and place of beginning

Said claim is located in the:

56 1/4 of Sec. 34, Twp. 3 S., Range 12 E.
1/4 of Sec. , Twp. 3 S., Range 12 E.
1/4 of Sec. , Twp. 3 S., Range 12 E.
1/4 of Sec. , Twp. 3 S., Range 12 E.
Gila and Salt River Meridian.

Dated and posted on the ground this 29 day of April, 1986.

LOCATOR:

KENNECOTT

Ray Mines Division

P. O. Box 8

Hayden, Arizona 85235

By:

Agent

RECEIVED
B.L.H. AZ STATE OFFICE
1986 MAY 30 AM 10:08
PHOENIX, ARIZONA

COUNTY OF PINAL)

ss.

Recorded at the request of:
 Del Tierra Engineering & Mining Corp.
 4310 N. Brown Ave., Ste. 3
 Scottsdale, AZ 85251

A MC 253384

NOTICE OF MINING LOCATION
 LODE CLAIM

NOTICE IS HEREBY GIVEN THAT KENNECOTT, Ray Mines Division, hereby claim the land hereinafter described as a Lode Mining Claim, under and pursuant to the laws of the United States of America and the State of Arizona, having discovered a lode, vein or deposit of valuable minerals within the limits of this claim as hereinafter established.

THE NAME of the claim is TW No. 32 lode.

THIS CLAIM so located, is 1,500 feet in length and 600 feet along the surface in width, claiming 300 feet on each side of the centerline; the "location monument," at which a copy of this notice is posted, is adjacent to the SE corner of this claim on a separate 2" x 2" post. A copy of this notice is also posted on the centerline 50 ft. from the east end. The general course of this claim is Northeast to Southwest.

THE UNDERSIGNED has distinctly marked the said location on the ground, so that its surface boundaries may be readily traced, by six substantial posts, 2" x 2" x 4'6", one at each corner and one at each end center, each so marked or inscribed as to indicate the intended location.

SAID CLAIM is situated in the Mineral Creek Mining District, Pinal County, State of Arizona, and is more particularly described as follows:

BEGINNING at the Northeast corner monument, which is located South 6839 ft. and ~~5000~~/West 5102 ft. from the 1/4 Section Corner of Secs. 26 & 27, Township 3 South, Range 12 East, Gila & Salt River Meridian; thence,

300 feet S.19°E., to the East end center; thence
 300 feet S.19°E., to the S.E. corner; thence
 1,500 feet S.71°W., to the S.W. corner; thence
 300 feet N.19°W., to the West end center; thence
 300 feet N.19°W., to the N.W. corner; thence
 1,500 feet N.71°E., to the point and place of beginning.

Said claim is located in the:

SE 1/4 of Sec. 33, Twp. 3 S., Range 12 E.
SW 1/4 of Sec. 34, Twp. 3 S., Range 12 E.
 ___ 1/4 of Sec. ___, Twp. 3 S., Range 12 E.
 ___ 1/4 of Sec. ___, Twp. 3 S., Range 12 E.
 Gila and Salt River Meridian.

RECEIVED
 B.L.M. AZ STATE OFFICE
 1986 MAY 30 AM 10:08
 PHOENIX, ARIZONA

Dated and posted on the ground this 29 day of April, 1986.

LOCATOR: KENNECOTT
 Ray Mines Division
 P. O. Box 8
 Hayden, Arizona 85235

By: [Signature]
 Agent

COUNTY OF PINAL)

ss.

Recorded at the request of:
 Del Tierra Engineering & Mining Corp.
 4310 N. Brown Ave., Ste. 3
 Scottsdale, AZ 85251

A MC 253385

NOTICE OF MINING LOCATION
 LODE CLAIM

NOTICE IS HEREBY GIVEN THAT KENNECOTT, Ray Mines Division, hereby claim the land hereinafter described as a Lode Mining Claim, under and pursuant to the laws of the United States of America and the State of Arizona, having discovered a lode, vein or deposit of valuable minerals within the limits of this claim as hereinafter established.

THE NAME of the claim is TW No. 33 lode.

THIS CLAIM so located, is 1,500 feet in length and 600 feet along the surface in width, claiming 300 feet on each side of the centerline; the "location monument," at which a copy of this notice is posted, is adjacent to the SW corner of this claim on a separate 2" x 2" post. A copy of this notice is also posted on the centerline 50 ft. from the west end. The general course of this claim is Northeast to Southwest.

THE UNDERSIGNED has distinctly marked the said location on the ground, so that its surface boundaries may be readily traced, by six substantial posts, 2" x 2" x 4'6", one at each corner and one at each end center, each so marked or inscribed as to indicate the intended location.

SAID CLAIM is situated in the Mineral Creek Mining District, Pinal County, State of Arizona, and is more particularly described as follows:

BEGINNING at the Northeast corner monument, which is located South 6347 ft. and ~~East~~ West 3685 ft. from the 1/4 Section Corner of Secs. 26 & 27, Township 3 South, Range 12 East, Gila & Salt River Meridian; thence,

300 feet S.19°E., to the East end center; thence
 300 feet S.19°E., to the S.E. corner; thence
 1,500 feet S.71°W., to the S.W. corner; thence
 300 feet N.19°W., to the West end center; thence
 300 feet N.19°W., to the N.W. corner; thence
 1,500 feet N.71°E., to the point and place of beginning

Said claim is located in the:

SW 1/4 of Sec. 34, Twp. 3 S., Range 12 E.
 1/4 of Sec. , Twp. 3 S., Range 12 E.
 1/4 of Sec. , Twp. 3 S., Range 12 E.
 1/4 of Sec. , Twp. 3 S., Range 12 E.
 Gila and Salt River Meridian.

RECEIVED
 B.L.M. AZ STATE OFFICE
 1986 MAY 30 AM 10:08
 PHOENIX, ARIZONA

Dated and posted on the ground this 29 day of April, 1986.

LOCATOR: KENNECOTT
 Ray Mines Division
 P. O. Box 8
 Hayden, Arizona 85235

By: [Signature]
 Agent

STATE OF ARIZONA)

170

COUNTY OF PINAL)

ss.

Recorded at the request of:
Del Tierra Engineering & Mining Corp.
4310 N. Brown Ave., Ste. 3
Scottsdale, AZ 85251

A MC 253386

NOTICE OF MINING LOCATION
LODE CLAIM

NOTICE IS HEREBY GIVEN THAT KENNECOTT, Ray Mines Division, hereby claim the land hereinafter described as a Lode Mining Claim, under and pursuant to the laws of the United States of America and the State of Arizona, having discovered a lode, vein or deposit of valuable minerals within the limits of this claim as hereinafter established.

THE NAME of the claim is TW No. 34 lode.

THIS CLAIM so located, is 1,500 feet in length and 600 feet along the surface in width, claiming 300 feet on each side of the centerline; the "location monument," at which a copy of this notice is posted, is adjacent to the NE corner of this claim on a separate 2" x 2" post. A copy of this notice is also posted on the centerline 50 ft. from the east end. The general course of this claim is Northeast to Southwest.

THE UNDERSIGNED has distinctly marked the said location on the ground, so that its surface boundaries may be readily traced, by six substantial posts, 2" x 2" x 4'6", one at each corner and one at each end center, each so marked or inscribed as to indicate the intended location.

SAID CLAIM is situated in the Mineral Creek Mining District, Pinal County, State of Arizona, and is more particularly described as follows:

BEGINNING at the Northeast corner monument, which is located South 6839 ft. and ~~East~~/West 5102 ft. from the 1/4 Section Corner of Secs. 26 & 27, Township 3 South, Range 12 East, Gila & Salt River Meridian; thence,

300 feet S.19°E., to the East end center; thence
300 feet S.19°E., to the S.E. corner; thence
1,500 feet S.71°W., to the S.W. corner; thence
300 feet N.19°W., to the West end center; thence
300 feet N.19°W., to the N.W. corner; thence
1,500 feet N.71°E., to the point and place of beginning

RECEIVED
B.L.H. AZ STATE OFFICE
1986 MAY 30 AM 10:08
PHOENIX, ARIZONA

Said claim is located in the:

SE 1/4 of Sec. 33, Twp. 3 S., Range 12 E.
SW 1/4 of Sec. 34, Twp. 3 S., Range 12 E.
1/4 of Sec. , Twp. 3 S., Range 12 E.
1/4 of Sec. , Twp. 3 S., Range 12 E.
Gila and Salt River Meridian.

Dated and posted on the ground this 30 day of April, 1986.

LOCATOR: KENNECOTT
Ray Mines Division
P. O. Box 8
Hayden, Arizona 85235

By: [Signature]
Agent

COUNTY OF PINAL)

ss.

Recorded at the request of:
 Del Tierra Engineering & Mining Corp.
 4310 N. Brown Ave., Ste. 3
 Scottsdale, AZ 85251

A MC 253387

NOTICE OF MINING LOCATION LODE CLAIM

NOTICE IS HEREBY GIVEN THAT KENNECOTT, Ray Mines Division, hereby claim the land hereinafter described as a Lode Mining Claim, under and pursuant to the laws of the United States of America and the State of Arizona, having discovered a lode, vein or deposit of valuable minerals within the limits of this claim as hereinafter established.

THE NAME of the claim is TW No. 35 lode.

THIS CLAIM so located, is 1,500 feet in length and 600 feet along the surface in width, claiming 300 feet on each side of the centerline; the "location monument," at which a copy of this notice is posted, is adjacent to the NW corner of this claim on a separate 2" x 2" post. A copy of this notice is also posted on the centerline 50 ft. from the west end. The general course of this claim is Northeast to Southwest.

THE UNDERSIGNED has distinctly marked the said location on the ground, so that its surface boundaries may be readily traced, by six substantial posts, 2" x 2" x 4'6", one at each corner and one at each end center, each so marked or inscribed as to indicate the intended location.

SAID CLAIM is situated in the Mineral Creek Mining District, Pinal County, State of Arizona, and is more particularly described as follows:

BEGINNING at the Northeast corner monument, which is located South 5781 ft. and ~~East~~/West 3881 ft. from the 1/4 Section Corner of Secs. 26 & 27, Township 3 South, Range 12 East, Gila & Salt River Meridian; thence,

300 feet S.19°E., to the East end center; thence
 300 feet S.19°E., to the S.E. corner; thence
 1,500 feet S.71°W., to the S.W. corner; thence
 300 feet N.19°W., to the West end center; thence
 300 feet N.19°W., to the N.W. corner; thence
 1,500 feet N.71°E., to the point and place of beginning.

Said claim is located in the:

SE 1/4 of Sec. 33, Twp. 3 S., Range 12 E.
SW 1/4 of Sec. 34, Twp. 3 S., Range 12 E.
 _____ 1/4 of Sec. _____, Twp. 3 S., Range 12 E.
 _____ 1/4 of Sec. _____, Twp. 3 S., Range 12 E.
 Gila and Salt River Meridian.

RECEIVED
 B.L.M. AZ STATE OFFICE
 1986 MAY 30 AM 10:09
 PHOENIX, ARIZONA

Dated and posted on the ground this 30 day of April, 1986.

LOCATOR: KENNECOTT
 Ray Mines Division
 P. O. Box 8
 Hayden, Arizona 85235

By: [Signature]
 Agent

STATE OF ARIZONA)

COUNTY OF PINAL)

ss.

Recorded at the request of:
Del Tierra Engineering & Mining Corp.
4310 N. Brown Ave., Ste. 3
Scottsdale, AZ 85251

A 170
HC 253388

NOTICE OF MINING LOCATION
LODE CLAIM

NOTICE IS HEREBY GIVEN THAT KENNECOTT, Ray Mines Division, hereby claim the land hereinafter described as a Lode Mining Claim, under and pursuant to the laws of the United States of America and the State of Arizona, having discovered a lode, vein or deposit of valuable minerals within the limits of this claim as hereinafter established.

THE NAME of the claim is TW No. 36 lode.

THIS CLAIM so located, is 1,500 feet in length and 600 feet along the surface in width, claiming 300 feet on each side of the centerline; the "location monument," at which a copy of this notice is posted, is adjacent to the SE corner of this claim on a separate 2" x 2" post. A copy of this notice is also posted on the centerline 50 ft. from the east end. The general course of this claim is Northeast to Southwest.

THE UNDERSIGNED has distinctly marked the said location on the ground, so that its surface boundaries may be readily traced, by six substantial posts, 2" x 2" x 4'6", one at each corner and one at each end center, each so marked or inscribed as to indicate the intended location.

SAID CLAIM is situated in the Mineral Creek Mining District, Pinal County, State of Arizona, and is more particularly described as follows:

BEGINNING at the Northeast corner monument, which is located South 5705 ft. and ~~East~~/West 5495 ft. from the 1/4 Section Corner of Secs. 26 & 27, Township 3 South, Range 12 East, Gila & Salt River Meridian; thence,

300 feet S.19°E., to the East end center; thence
300 feet S.19°E., to the S.E. corner; thence
1,500 feet S.71°W., to the S.W. corner; thence
300 feet N.19°W., to the West end center; thence
300 feet N.19°W., to the N.W. corner; thence
1,500 feet N.71°E., to the point and place of beginning

Said claim is located in the:

SE 1/4 of Sec. 33, Twp. 3 S., Range 12 E.
1/4 of Sec. , Twp. 3 S., Range 12 E.
1/4 of Sec. , Twp. 3 S., Range 12 E.
1/4 of Sec. , Twp. 3 S., Range 12 E.
Gila and Salt River Meridian.

Dated and posted on the ground this 30 day of April, 1986.

LOCATOR: KENNECOTT
Ray Mines Division
P. O. Box 8
Hayden, Arizona 85235

By: 
Agent

RECEIVED
B.L.M. AZ STATE OFFICE
1986 MAY 30 AM 10:09
PHOENIX, ARIZONA

STATE OF ARIZONA)

COUNTY OF PINAL)

ss.

Recorded at the request of:
Del Tierra Engineering & Mining Corp.
4310 N. Brown Ave., Ste. 3
Scottsdale, AZ 85251

A MC 253389

170

NOTICE OF MINING LOCATION
LODE CLAIM

NOTICE IS HEREBY GIVEN THAT KENNECOTT, Ray Mines Division, hereby claim the land hereinafter described as a Lode Mining Claim, under and pursuant to the laws of the United States of America and the State of Arizona, having discovered a lode, vein or deposit of valuable minerals within the limits of this claim as hereinafter established.

THE NAME of the claim is TW No. 37 lode.

THIS CLAIM so located, is 1,500 feet in length and 600 feet along the surface in width, claiming 300 feet on each side of the centerline; the "location monument," at which a copy of this notice is posted, is adjacent to the SW corner of this claim on a separate 2" x 2" post. A copy of this notice is also posted on the centerline 50 ft. from the west end. The general course of this claim is Northeast to Southwest.

THE UNDERSIGNED has distinctly marked the said location on the ground, so that its surface boundaries may be readily traced, by six substantial posts, 2" x 2" x 4'6", one at each corner and one at each end center, each so marked or inscribed as to indicate the intended location.

SAID CLAIM is situated in the Mineral Creek Mining District, Pinal County, State of Arizona, and is more particularly described as follows:

BEGINNING at the Northeast corner monument, which is located South 5214 ft. and ~~East~~ West 4078 ft. from the 1/4 Section Corner of Secs. 26 & 27, Township 3 South, Range 12 East, Gila & Salt River Meridian; thence,

300 feet S.19°E., to the East end center; thence
300 feet S.19°E., to the S.E. corner; thence
1,500 feet S.71°W., to the S.W. corner; thence
300 feet N.19°W., to the West end center; thence
300 feet N.19°W., to the N.W. corner; thence
1,500 feet N.71°E., to the point and place of beginning.

Said claim is located in the:

SE 1/4 of Sec. 33, Twp. 3 S., Range 12 E.
SW 1/4 of Sec. 34, Twp. 3 S., Range 12 E.
1/4 of Sec. , Twp. 3 S., Range 12 E.
1/4 of Sec. , Twp. 3 S., Range 12 E.
Gila and Salt River Meridian.

Dated and posted on the ground this 30 day of April, 1986.

LOCATOR: KENNECOTT
Ray Mines Division
P. O. Box 8
Hayden, Arizona 85235

By: [Signature]
Agent

RECEIVED
B.L.M. AZ STATE OFFICE
1986 MAY 30 AM 10:09
PHOENIX, ARIZONA

COUNTY OF PINAL)

ss.

Recorded at the request of:

Del Tierra Engineering & Mining Corp.

4310 N. Brown Ave., Ste. 3

Scottsdale, AZ 85251

A MC 253390

NOTICE OF MINING LOCATION
LODE CLAIM

NOTICE IS HEREBY GIVEN THAT KENNECOTT, Ray Mines Division, hereby claim the land hereinafter described as a Lode Mining Claim, under and pursuant to the laws of the United States of America and the State of Arizona, having discovered a lode, vein or deposit of valuable minerals within the limits of this claim as hereinafter established.

THE NAME of the claim is TW No. 38 lode.

THIS CLAIM so located, is 1,500 feet in length and 600 feet along the surface in width, claiming 300 feet on each side of the centerline; the "location monument," at which a copy of this notice is posted, is adjacent to the NE corner of this claim on a separate 2" x 2" post. A copy of this notice is also posted on the centerline 50 ft. from the east end. The general course of this claim is Northeast to Southwest.

THE UNDERSIGNED has distinctly marked the said location on the ground, so that its surface boundaries may be readily traced, by six substantial posts, 2" x 2" x 4'6", one at each corner and one at each end center, each so marked or inscribed as to indicate the intended location.

SAID CLAIM is situated in the Mineral Creek Mining District, Pinal County, State of Arizona, and is more particularly described as follows:

BEGINNING at the Northeast corner monument, which is located South 5138 ft. and ~~East~~/West 5692 ft. from the 1/4 Section Corner of Secs. 26 & 27, Township 3 South, Range 12 East, Gila & Salt River Meridian; thence,

300 feet S.19°E., to the East end center; thence
300 feet S.19°E., to the S.E. corner; thence
1,500 feet S.71°W., to the S.W. corner; thence
300 feet N.19°W., to the West end center; thence
300 feet N.19°W., to the N.W. corner; thence
1,500 feet N.71°E., to the point and place of beginning

Said claim is located in the:

NE 1/4 of Sec. 33, Twp. 3 S., Range 12 E.
SE 1/4 of Sec. 33, Twp. 3 S., Range 12 E.
— 1/4 of Sec. —, Twp. 3 S., Range 12 E.
— 1/4 of Sec. —, Twp. 3 S., Range 12 E.
Gila and Salt River Meridian.

RECEIVED
BLM. AZ STATE OFFICE
1986 MAY 30 AM 10:09
PHOENIX ARIZONA

Dated and posted on the ground this 30 day of April, 1986.

LOCATOR: KENNECOTT
Ray Mines Division
P. O. Box 8
Hayden, Arizona 85235

By: 
Agent

STATE OF ARIZONA)

COUNTY OF PINAL)

ss.

Recorded at the request of:
Del Tierra Engineering & Mining Corp.
4310 N. Brown Ave., Ste. 3
Scottsdale, AZ 85251

A MC 253391

170

NOTICE OF MINING LOCATION
LODE CLAIM

NOTICE IS HEREBY GIVEN THAT KENNECOTT, Ray Mines Division, hereby claim the land hereinafter described as a Lode Mining Claim, under and pursuant to the laws of the United States of America and the State of Arizona, having discovered a lode, vein or deposit of valuable minerals within the limits of this claim as hereinafter established.

THE NAME of the claim is TW No. 39 lode.

THIS CLAIM so located, is 1,500 feet in length and 600 feet along the surface in width, claiming 300 feet on each side of the centerline; the "location monument," at which a copy of this notice is posted, is adjacent to the NW corner of this claim on a separate 2" x 2" post. A copy of this notice is also posted on the centerline 50 ft. from the west end. The general course of this claim is Northeast to Southwest.

THE UNDERSIGNED has distinctly marked the said location on the ground, so that its surface boundaries may be readily traced, by six substantial posts, 2" x 2" x 4'6", one at each corner and one at each end center, each so marked or inscribed as to indicate the intended location.

SAID CLAIM is situated in the Mineral Creek Mining District, Pinal County, State of Arizona, and is more particularly described as follows:

BEGINNING at the Northeast corner monument, which is located South 4647 ft. and ~~East~~ West 4275 ft. from the 1/4 Section Corner of Secs. 26 & 27, Township 3 South, Range 12 East, Gila & Salt River Meridian; thence,

300 feet S.19°E., to the East end center; thence
300 feet S.19°E., to the S.E. corner; thence
1,500 feet S.71°W., to the S.W. corner; thence
300 feet N.19°W., to the West end center; thence
300 feet N.19°W., to the N.W. corner; thence
1,500 feet N.71°E., to the point and place of beginning.

Said claim is located in the:

NE 1/4 of Sec. 33, Twp. 3 S., Range 12 E.
NW 1/4 of Sec. 34, Twp. 3 S., Range 12 E.
SE 1/4 of Sec. 33, Twp. 3 S., Range 12 E.
SW 1/4 of Sec. 34, Twp. 3 S., Range 12 E.
Gila and Salt River Meridian.

RECEIVED
B.L.M. AZ STATE OFFICE
1986 MAY 30 AM 10:09
PHOENIX, ARIZONA

Dated and posted on the ground this 30 day of April, 1986.

LOCATOR: KENNECOTT
Ray Mines Division
P. O. Box 8
Hayden, Arizona 85235

By: [Signature]
Agent

COUNTY OF PINAL)

ss.

Recorded at the request of:

Del Tierra Engineering & Mining Corp.

4310 N. Brown Ave., Ste. 3

Scottsdale, AZ 85251

A MC 253392

NOTICE OF MINING LOCATION
LODE CLAIM

NOTICE IS HEREBY GIVEN THAT KENNECOTT, Ray Mines Division, hereby claim the land hereinafter described as a Lode Mining Claim, under and pursuant to the laws of the United States of America and the State of Arizona, having discovered a lode, vein or deposit of valuable minerals within the limits of this claim as hereinafter established.

THE NAME of the claim is TW No. 40 lode.

THIS CLAIM so located, is 1,500 feet in length and 600 feet along the surface in width, claiming 300 feet on each side of the centerline; the "location monument," at which a copy of this notice is posted, is adjacent to the SW corner of this claim on a separate 2" x 2" post. A copy of this notice is also posted on the centerline 50 ft. from the west end. The general course of this claim is Northeast to Southwest.

THE UNDERSIGNED has distinctly marked the said location on the ground, so that its surface boundaries may be readily traced, by six substantial posts, 2" x 2" x 4'6", one at each corner and one at each end center, each so marked or inscribed as to indicate the intended location.

SAID CLAIM is situated in the Mineral Creek Mining District, Pinal County, State of Arizona, and is more particularly described as follows:

BEGINNING at the Northeast corner monument, which is located South 4080 ft. and ~~East~~/West 4471 ft. from the 1/4 Section Corner of Secs. 26 & 27, Township 3 South, Range 12 East, Gila & Salt River Meridian; thence,

300 feet S.19°E., to the East end center; thence
300 feet S.19°E., to the S.E. corner; thence
1,500 feet S.71°W., to the S.W. corner; thence
300 feet N.19°W., to the West end center; thence
300 feet N.19°W., to the N.W. corner; thence
1,500 feet N.71°E., to the point and place of beginning

Said claim is located in the:

NE 1/4 of Sec. 33, Twp. 3 S., Range 12 E.
SE 1/4 of Sec. 33, Twp. 3 S., Range 12 E.
NW 1/4 of Sec. 34, Twp. 3 S., Range 12 E.
1/4 of Sec. , Twp. 3 S., Range 12 E.
Gila and Salt River Meridian.

RECEIVED
B.L.M. AZ STATE OFFICE
1986 MAY 30 AM 10:09
PHOENIX, ARIZONA

Dated and posted on the ground this 30 day of April, 1986.

LOCATOR: KENNECOTT
Ray Mines Division
P. O. Box 8
Hayden, Arizona 85235

By:

Agent

STATE OF ARIZONA)

COUNTY OF PINAL)

ss.

Recorded at the request of:
Del Tierra Engineering & Mining Corp.
4310 N. Brown Ave., Ste. 3
Scottsdale, AZ 85251

A MC 253393

NOTICE OF MINING LOCATION
LODE CLAIM

NOTICE IS HEREBY GIVEN THAT KENNECOTT, Ray Mines Division, hereby claim the land hereinafter described as a Lode Mining Claim, under and pursuant to the laws of the United States of America and the State of Arizona, having discovered a lode, vein or deposit of valuable minerals within the limits of this claim as hereinafter established.

THE NAME of the claim is TW No. 41 lode.

THIS CLAIM so located, is 1,500 feet in length and 600 feet along the surface in width, claiming 300 feet on each side of the centerline; the "location monument," at which a copy of this notice is posted, is adjacent to the NW corner of this claim on a separate 2" x 2" post. A copy of this notice is also posted on the centerline 50 ft. from the west end. The general course of this claim is Northeast to Southwest.

THE UNDERSIGNED has distinctly marked the said location on the ground, so that its surface boundaries may be readily traced, by six substantial posts, 2" x 2" x 4'6", one at each corner and one at each end center, each so marked or inscribed as to indicate the intended location.

SAID CLAIM is situated in the Mineral Creek Mining District, Pinal County, State of Arizona, and is more particularly described as follows:

BEGINNING at the Northeast corner monument, which is located South 3513 ft. and ~~East~~/West 4668 ft. from the 1/4 Section Corner of Secs. 26 & 27, Township 3 South, Range 12 East, Gila & Salt River Meridian; thence,

300 feet S.19°E., to the East end center; thence
300 feet S.19°E., to the S.E. corner; thence
1,500 feet S.71°W., to the S.W. corner; thence
300 feet N.19°W., to the West end center; thence
300 feet N.19°W., to the N.W. corner; thence
1,500 feet N.71°E., to the point and place of beginning

Said claim is located in the:

NE 1/4 of Sec. 33, Twp. 3 S., Range 12 E.
NW 1/4 of Sec. 34, Twp. 3 S., Range 12 E.
1/4 of Sec. , Twp. 3 S., Range 12 E.
1/4 of Sec. , Twp. 3 S., Range 12 E.
Gila and Salt River Meridian.

RECEIVED
B.L.H. AZ STATE OFFICE
1986 MAY 30 AM 10:09
PHOENIX, ARIZONA

Dated and posted on the ground this 30 day of April, 1986.

LOCATOR: KENNECOTT
Ray Mines Division
P. O. Box 8
Hayden, Arizona 85235

By: [Signature]
Agent

COUNTY OF PINAL)

ss.

Recorded at the request of:
 Del Tierra Engineering & Mining Corp.
 4310 N. Brown Ave., Ste. 3
 Scottsdale, AZ 85251

A MC 253394

NOTICE OF MINING LOCATION LODE CLAIM

NOTICE IS HEREBY GIVEN THAT KENNECOTT, Ray Mines Division, hereby claim the land hereinafter described as a Lode Mining Claim, under and pursuant to the laws of the United States of America and the State of Arizona, having discovered a lode, vein or deposit of valuable minerals within the limits of this claim as hereinafter established.

THE NAME of the claim is TW No. 42 lode.

THIS CLAIM so located, is 1,500 feet in length and 600 feet along the surface in width, claiming 300 feet on each side of the centerline; the "location monument," at which a copy of this notice is posted, is adjacent to the SW corner of this claim on a separate 2" x 2" post. A copy of this notice is also posted on the centerline 50 ft. from the west end. The general course of this claim is Northeast to Southwest.

THE UNDERSIGNED has distinctly marked the said location on the ground, so that its surface boundaries may be readily traced, by six substantial posts, 2" x 2" x 4'6", one at each corner and one at each end center, each so marked or inscribed as to indicate the intended location.

SAID CLAIM is situated in the Mineral Creek Mining District, Pinal County, State of Arizona, and is more particularly described as follows:

BEGINNING at the Northeast corner monument, which is located South 2946 ft. and ~~800~~/West 4865 ft. from the 1/4 Section Corner of Secs. 26 & 27, Township 3 South, Range 12 East, Gila & Salt River Meridian; thence,

300 feet S.19°E., to the East end center; thence
 300 feet S.19°E., to the S.E. corner; thence
 1,500 feet S.71°W., to the S.W. corner; thence
 300 feet N.19°W., to the West end center; thence
 300 feet N.19°W., to the N.W. corner; thence
 1,500 feet N.71°E., to the point and place of beginning

Said claim is located in the:

NE 1/4 of Sec. 33, Twp. 3 S., Range 12 E.
NW 1/4 of Sec. 34, Twp. 3 S., Range 12 E.
 _____ 1/4 of Sec. _____, Twp. 3 S., Range 12 E.
 _____ 1/4 of Sec. _____, Twp. 3 S., Range 12 E.
 Gila and Salt River Meridian.

RECEIVED
 B.L.M. AZ STATE OFFICE
 1986 MAY 30 AM 10:09
 PHOENIX, ARIZONA

Dated and posted on the ground this 30 day of April, 1986.

LOCATOR: KENNECOTT
 Ray Mines Division
 P. O. Box 8
 Hayden, Arizona 85235

By:

Agent

STATE OF ARIZONA)

ss.

COUNTY OF PINAL)

Recorded at the request of:
Del Tierra Engineering & Mining Corp.
4310 N. Brown Ave., Ste. 3
Scottsdale, AZ 85251

A MC 253395

170

NOTICE OF MINING LOCATION
LODE CLAIM

NOTICE IS HEREBY GIVEN THAT KENNECOTT, Ray Mines Division, hereby claim the land hereinafter described as a Lode Mining Claim, under and pursuant to the laws of the United States of America and the State of Arizona, having discovered a lode, vein or deposit of valuable minerals within the limits of this claim as hereinafter established.

THE NAME of the claim is TW No. 43 lode.

THIS CLAIM so located, is 1,500 feet in length and 600 feet along the surface in width, claiming 300 feet on each side of the centerline; the "location monument," at which a copy of this notice is posted, is adjacent to the SE corner of this claim on a separate 2" x 2" post. A copy of this notice is also posted on the centerline 50 ft. from the east end. The general course of this claim is Northeast to Southwest.

THE UNDERSIGNED has distinctly marked the said location on the ground, so that its surface boundaries may be readily traced, by six substantial posts, 2" x 2" x 4'6", one at each corner and one at each end center, each so marked or inscribed as to indicate the intended location.

SAID CLAIM is situated in the Mineral Creek Mining District, Pinal County, State of Arizona, and is more particularly described as follows:

BEGINNING at the Northeast corner monument, which is located South 2455 ft. and ~~555~~/West 3448 ft. from the 1/4 Section Corner of Secs. 26 & 27, Township 3 South, Range 12 East, Gila & Salt River Meridian; thence,

300 feet S.19°E., to the East end center; thence
300 feet S.19°E., to the S.E. corner; thence
1,500 feet S.71°W., to the S.W. corner; thence
300 feet N.19°W., to the West end center; thence
300 feet N.19°W., to the N.W. corner; thence
1,500 feet N.71°E., to the point and place of beginning.

Said claim is located in the:


SW 1/4 of Sec. 27, Twp. 3 S., Range 12 E.
NW 1/4 of Sec. 34, Twp. 3 S., Range 12 E.
____ 1/4 of Sec. _____, Twp. 3 S., Range 12 E.
____ 1/4 of Sec. _____, Twp. 3 S., Range 12 E.
Gila and Salt River Meridian.

Dated and posted on the ground this 29 day of April, 1986.

LOCATOR:

KENNECOTT
Ray Mines Division
P. O. Box 8
Hayden, Arizona 85235

By:


Agent

RECEIVED
B.L.M. AZ STATE OFFICE
1986 MAY 30 AM 10:04
PHOENIX, ARIZONA

COUNTY OF PINAL)

ss. 

Recorded at the request of:

Del Tierra Engineering & Mining Corp.

4310 N. Brown Ave., Ste. 3

Scottsdale, AZ 85251

/A MC 253396

NOTICE OF MINING LOCATION
LODE CLAIM

NOTICE IS HEREBY GIVEN THAT KENNECOTT, Ray Mines Division, hereby claim the land hereinafter described as a Lode Mining Claim, under and pursuant to the laws of the United States of America and the State of Arizona, having discovered a lode, vein or deposit of valuable minerals within the limits of this claim as hereinafter established.

THE NAME of the claim is TW No. 44 lode.

THIS CLAIM so located, is 1,500 feet in length and 600 feet along the surface in width, claiming 300 feet on each side of the centerline; the "location monument," at which a copy of this notice is posted, is adjacent to the NE corner of this claim on a separate 2" x 2" post. A copy of this notice is also posted on the centerline 10 ft. from the east end. The general course of this claim is Northeast to Southwest.

THE UNDERSIGNED has distinctly marked the said location on the ground, so that its surface boundaries may be readily traced, by six substantial posts, 2" x 2" x 4'6", one at each corner and one at each end center, each so marked or inscribed as to indicate the intended location.

SAID CLAIM is situated in the Mineral Creek Mining District, Pinal County, State of Arizona, and is more particularly described as follows:

BEGINNING at the Northeast corner monument, which is located South 6128 ft. and ~~East~~/West 1221 ft. from the 1/4 Section Corner of Secs. 26 & 27, Township 3 South, Range 12 East, Gila & Salt River Meridian; thence,

300 feet S.19°E., to the East end center; thence
300 feet S.19°E., to the S.E. corner; thence
1,500 feet S.71°W., to the S.W. corner; thence
300 feet N.19°W., to the West end center; thence
300 feet N.19°W., to the N.W. corner; thence
1,500 feet N.71°E., to the point and place of beginning

Said claim is located in the:

SW 1/4 of Sec. 34, Twp. 3 S., Range 12 E.
SE 1/4 of Sec. 34, Twp. 3 S., Range 12 E.
1/4 of Sec. , Twp. 3 S., Range 12 E.
1/4 of Sec. , Twp. 3 S., Range 12 E.
Gila and Salt River Meridian.

RECEIVED
D.L.M. AZ STATE OFFICE
1986 MAY 30 AM 10:04
PHOENIX, ARIZONA

Dated and posted on the ground this 29 day of April, 1986.

LOCATOR: KENNECOTT
Ray Mines Division
P. O. Box 8
Hayden, Arizona 85235

By: 
Agent

COUNTY OF PINAL)

ss. 

Recorded at the request of:

Del Tierra Engineering & Mining Corp.

4310 N. Brown Ave., Ste. 3

Scottsdale, AZ 85251

A MC 253397

NOTICE OF MINING LOCATION
LODE CLAIM

NOTICE IS HEREBY GIVEN THAT KENNECOTT, Ray Mines Division, hereby claim the land hereinafter described as a Lode Mining Claim, under and pursuant to the laws of the United States of America and the State of Arizona, having discovered a lode, vein or deposit of valuable minerals within the limits of this claim as hereinafter established.

THE NAME of the claim is TW No. 45 lode.

THIS CLAIM so located, is 1,500 feet in length and 600 feet along the surface in width, claiming 300 feet on each side of the centerline; the "location monument," at which a copy of this notice is posted, is adjacent to the NE corner of this claim on a separate 2" x 2" post. A copy of this notice is also posted on the centerline 50 ft. from the east end. The general course of this claim is Northeast to Southwest.

THE UNDERSIGNED has distinctly marked the said location on the ground, so that its surface boundaries may be readily traced, by six substantial posts, 2" x 2" x 4'6", one at each corner and one at each end center, each so marked or inscribed as to indicate the intended location.

SAID CLAIM is situated in the Mineral Creek Mining District, Pinal County, State of Arizona, and is more particularly described as follows:

BEGINNING at the Northeast corner monument, which is located South 5856 ft. and ~~2268~~/West 2268 ft. from the 1/4 Section Corner of Secs. 26 & 27, Township 3 South, Range 12 East, Gila & Salt River Meridian; thence,

300 feet S.19°E., to the East end center; thence
300 feet S.19°E., to the S.E. corner; thence
1,500 feet S.71°W., to the S.W. corner; thence
300 feet N.19°W., to the West end center; thence
300 feet N.19°W., to the N.W. corner; thence
1,500 feet N.71°E., to the point and place of beginning.

Said claim is located in the:

SW 1/4 of Sec. 34, Twp. 3 S., Range 12 E.
SE 1/4 of Sec. 34, Twp. 3 S., Range 12 E.
1/4 of Sec. , Twp. 3 S., Range 12 E.
1/4 of Sec. , Twp. 3 S., Range 12 E.
Gila and Salt River Meridian.

Dated and posted on the ground this 29 day of April, 1986.

RECEIVED
B.L.M. AZ STATE OFFICE
1986 MAY 30 AM 10:04
PHOENIX, ARIZONA

LOCATOR:

KENNECOTT
Ray Mines Division
P. O. Box 8
Hayden, Arizona 85235

By: 
Agent

COUNTY OF PINAL)

ss.

Recorded at the request of:
 Del Tierra Engineering & Mining Corp.
 4310 N. Brown Ave., Ste. 3
 Scottsdale, AZ 85251

 1
 A MC 253398

NOTICE OF MINING LOCATION
 LODE CLAIM

NOTICE IS HEREBY GIVEN THAT KENNECOTT, Ray Mines Division, hereby claim the land hereinafter described as a Lode Mining Claim, under and pursuant to the laws of the United States of America and the State of Arizona, having discovered a lode, vein or deposit of valuable minerals within the limits of this claim as hereinafter established.

THE NAME of the claim is TW No. 46 lode.

THIS CLAIM so located, is 1,500 feet in length and 600 feet along the surface in width, claiming 300 feet on each side of the centerline; the "location monument," at which a copy of this notice is posted, is adjacent to the SE corner of this claim on a separate 2" x 2" post. A copy of this notice is also posted on the centerline 10 ft. from the east end. The general course of this claim is Northeast to Southwest.

THE UNDERSIGNED has distinctly marked the said location on the ground, so that its surface boundaries may be readily traced, by six substantial posts, 2" x 2" x 4'6", one at each corner and one at each end center, each so marked or inscribed as to indicate the intended location.

SAID CLAIM is situated in the Mineral Creek Mining District, Pinal County, State of Arizona, and is more particularly described as follows:

BEGINNING at the Northeast corner monument, which is located South 5364 ft. and ~~West~~ West 850 ft. from the 1/4 Section Corner of Secs. 26 & 27, Township 3 South, Range 12 East, Gila & Salt River Meridian; thence,

300 feet S.19°E., to the East end center; thence
 300 feet S.19°E., to the S.E. corner; thence
 1,500 feet S.71°W., to the S.W. corner; thence
 300 feet N.19°W., to the West end center; thence
 300 feet N.19°W., to the N.W. corner; thence
 1,500 feet N.71°E., to the point and place of beginning.

RECEIVED
 B.L.M. AZ STATE OFFICE
 1986 MAY 30 AM 10:04
 PHOENIX, ARIZONA

Said claim is located in the:

SE 1/4 of Sec. 34, Twp. 3 S., Range 12 E.
 1/4 of Sec. , Twp. 3 S., Range 12 E.
 1/4 of Sec. , Twp. 3 S., Range 12 E.
 1/4 of Sec. , Twp. 3 S., Range 12 E.
 Gila and Salt River Meridian.

Dated and posted on the ground this 29 day of April, 1986.

LOCATOR: KENNECOTT
 Ray Mines Division
 P. O. Box 8
 Hayden, Arizona 85235

By: [Signature]
 Agent

COUNTY OF PINAL)

ss.

Recorded at the request of:

Del Tierra Engineering & Mining Corp.

4310 N. Brown Ave., Ste. 3

Scottsdale, AZ 85251

A MC 253399

NOTICE OF MINING LOCATION
LODE CLAIM

NOTICE IS HEREBY GIVEN THAT KENNECOTT, Ray Mines Division, hereby claim the land hereinafter described as a Lode Mining Claim, under and pursuant to the laws of the United States of America and the State of Arizona, having discovered a lode, vein or deposit of valuable minerals within the limits of this claim as hereinafter established.

THE NAME of the claim is TW No. 47 lode.

THIS CLAIM so located, is 1,500 feet in length and 600 feet along the surface in width, claiming 300 feet on each side of the centerline; the "location monument," at which a copy of this notice is posted, is adjacent to the NE corner of this claim on a separate 2" x 2" post. A copy of this notice is also posted on the centerline 50 ft. from the east end. The general course of this claim is Northeast to Southwest.

THE UNDERSIGNED has distinctly marked the said location on the ground, so that its surface boundaries may be readily traced, by six substantial posts, 2" x 2" x 4'6", one at each corner and one at each end center, each so marked or inscribed as to indicate the intended location.

SAID CLAIM is situated in the Mineral Creek Mining District, Pinal County, State of Arizona, and is more particularly described as follows:

BEGINNING at the Northeast corner monument, which is located South 5289 ft. and ~~5289~~/West 2464 ft. from the 1/4 Section Corner of Secs. 26 & 27, Township 3 South, Range 12 East, Gila & Salt River Meridian; thence,

300 feet S.19°E., to the East end center; thence
300 feet S.19°E., to the S.E. corner; thence
1,500 feet S.71°W., to the S.W. corner; thence
300 feet N.19°W., to the West end center; thence
300 feet N.19°W., to the N.W. corner; thence
1,500 feet N.71°E., to the point and place of beginning.

Said claim is located in the:

SW 1/4 of Sec. 34, Twp. 3 S., Range 12 E.
SE 1/4 of Sec. 34, Twp. 3 S., Range 12 E.
1/4 of Sec. , Twp. 3 S., Range 12 E.
1/4 of Sec. , Twp. 3 S., Range 12 E.
Gila and Salt River Meridian.

RECEIVED
B.L.H. AZ STATE OFFICE
1986 MAY 30 AM 10:04
PHOENIX, ARIZONA

Dated and posted on the ground this 29 day of April, 1986.

LOCATOR:

KENNECOTT
Ray Mines Division
P. O. Box 8
Hayden, Arizona 85235

By: [Signature]
Agent

170
COUNTY OF PINAL } ss.
Recorded at the request of:
Del Tierra Engineering & Mining Corp.
4310 N. Brown Ave., Ste. 3
Scottsdale, AZ 85251

A MC 253400

NOTICE OF MINING LOCATION
LODE CLAIM

NOTICE IS HEREBY GIVEN THAT KENNECOTT, Ray Mines Division, hereby claim the land hereinafter described as a Lode Mining Claim, under and pursuant to the laws of the United States of America and the State of Arizona, having discovered a lode, vein or deposit of valuable minerals within the limits of this claim as hereinafter established.

THE NAME of the claim is TW No. 48 lode.

THIS CLAIM so located, is 1,500 feet in length and 600 feet along the surface in width, claiming 300 feet on each side of the centerline; the "location monument," at which a copy of this notice is posted, is adjacent to the SE corner of this claim on a separate 2" x 2" post. A copy of this notice is also posted on the centerline 10 ft. from the East end. The general course of this claim is Northeast to Southwest.

THE UNDERSIGNED has distinctly marked the said location on the ground, so that its surface boundaries may be readily traced, by six substantial posts, 2" x 2" x 4'6", one at each corner and one at each end center, each so marked or inscribed as to indicate the intended location.

SAID CLAIM is situated in the Mineral Creek Mining District, Pinal County, State of Arizona, and is more particularly described as follows:

BEGINNING at the Northeast corner monument, which is located South 4797 ft. and ~~East~~ West 1047 ft. from the 1/4 Section Corner of Secs. 26 & 27, Township 3 South, Range 12 East, Gila & Salt River Meridian; thence,

300 feet S.19°E., to the East end center; thence
300 feet S.19°E., to the S.E. corner; thence
1,500 feet S.71°W., to the S.W. corner; thence
300 feet N.19°W., to the West end center; thence
300 feet N.19°W., to the N.W. corner; thence
1,500 feet N.71°E., to the point and place of beginning.

Said claim is located in the:

NE 1/4 of Sec. 34, Twp. 3 S., Range 12 E.
SE 1/4 of Sec. 34, Twp. 3 S., Range 12 E.
— 1/4 of Sec. —, Twp. 3 S., Range 12 E.
— 1/4 of Sec. —, Twp. 3 S., Range 12 E.
Gila and Salt River Meridian.

RECEIVED
B.L.M. AZ STATE OFFICE
1986 MAY 30 AM 10:04
PHOENIX, ARIZONA

Dated and posted on the ground this 29 day of April, 1986.

LOCATOR: KENNECOTT
Ray Mines Division
P. O. Box 8
Hayden, Arizona 85235

By: [Signature]
Agent

STATE OF ARIZONA)

COUNTY OF PINAL)

ss.

Recorded at the request of:
Del Tierra Engineering & Mining Corp.
4310 N. Brown Ave., Ste. 3
Scottsdale, AZ 85251

MC 253401

170

NOTICE OF MINING LOCATION
LODE CLAIM

NOTICE IS HEREBY GIVEN THAT KENNECOTT, Ray Mines Division, hereby claim the land hereinafter described as a Lode Mining Claim, under and pursuant to the laws of the United States of America and the State of Arizona, having discovered a lode, vein or deposit of valuable minerals within the limits of this claim as hereinafter established.

THE NAME of the claim is TW No. 49 lode.

THIS CLAIM so located, is 1,500 feet in length and 600 feet along the surface in width, claiming 300 feet on each side of the centerline; the "location monument," at which a copy of this notice is posted, is adjacent to the SE corner of this claim on a separate 2" x 2" post. A copy of this notice is also posted on the centerline 50 ft. from the east end. The general course of this claim is Northeast to Southwest.

THE UNDERSIGNED has distinctly marked the said location on the ground, so that its surface boundaries may be readily traced, by six substantial posts, 2" x 2" x 4'6", one at each corner and one at each end center, each so marked or inscribed as to indicate the intended location.

SAID CLAIM is situated in the Mineral Creek Mining District, Pinal County, State of Arizona, and is more particularly described as follows:

BEGINNING at the Northeast corner monument, which is located South 4722 ft. and ~~East~~/West 2661 ft. from the 1/4 Section Corner of Secs. 26 & 27, Township 3 South, Range 12 East, Gila & Salt River Meridian; thence,

300 feet S.19°E., to the East end center; thence
300 feet S.19°E., to the S.E. corner; thence
1,500 feet S.71°W., to the S.W. corner; thence
300 feet N.19°W., to the West end center; thence
300 feet N.19°W., to the N.W. corner; thence
1,500 feet N.71°E., to the point and place of beginning

Said claim is located in the:

NW 1/4 of Sec. 34, Twp. 3 S., Range 12 E.
NE 1/4 of Sec. 34, Twp. 3 S., Range 12 E.
SE 1/4 of Sec. 34, Twp. 3 S., Range 12 E.
SW 1/4 of Sec. 34, Twp. 3 S., Range 12 E.
Gila and Salt River Meridian.

Dated and posted on the ground this 29 day of April, 1986.

LOCATOR: KENNECOTT
Ray Mines Division
P. O. Box 8
Hayden, Arizona 85235

By: [Signature]
Agent

RECEIVED
B.L.M. AZ STATE OFFICE
1986 MAY 30 AM 10 05
PHOENIX, ARIZONA

STATE OF ARIZONA)

COUNTY OF PINAL)

ss.

Recorded at the request of:
Del Tierra Engineering & Mining Corp.
4310 N. Brown Ave., Ste. 3
Scottsdale, AZ 85251

170
A MC 253402

NOTICE OF MINING LOCATION
LODE CLAIM

NOTICE IS HEREBY GIVEN THAT KENNECOTT, Ray Mines Division, hereby claim the land hereinafter described as a Lode Mining Claim, under and pursuant to the laws of the United States of America and the State of Arizona, having discovered a lode, vein or deposit of valuable minerals within the limits of this claim as hereinafter established.

THE NAME of the claim is TW No. 50 lode.

THIS CLAIM so located, is 1,500 feet in length and 600 feet along the surface in width, claiming 300 feet on each side of the centerline; the "location monument," at which a copy of this notice is posted, is adjacent to the SW corner of this claim on a separate 2" x 2" post. A copy of this notice is also posted on the centerline 50 ft. from the West end. The general course of this claim is Northeast to Southwest.

THE UNDERSIGNED has distinctly marked the said location on the ground, so that its surface boundaries may be readily traced, by six substantial posts, 2" x 2" x 4'6", one at each corner and one at each end center, each so marked or inscribed as to indicate the intended location.

SAID CLAIM is situated in the Mineral Creek Mining District, Pinal County, State of Arizona, and is more particularly described as follows:

BEGINNING at the Northeast corner monument, which is located South 4230 ft. and ~~East~~/West 1244 ft. from the 1/4 Section Corner of Secs. 26 & 27, Township 3 South, Range 12 East, Gila & Salt River Meridian; thence,

300 feet S.19°E., to the East end center; thence
300 feet S.19°E., to the S.E. corner; thence
1,500 feet S.71°W., to the S.W. corner; thence
300 feet N.19°W., to the West end center; thence
300 feet N.19°W., to the N.W. corner; thence
1,500 feet N.71°E., to the point and place of beginning.

Said claim is located in the:

NW 1/4 of Sec. 34, Twp. 3 S., Range 12 E.
NE 1/4 of Sec. 34, Twp. 3 S., Range 12 E.
SE 1/4 of Sec. 34, Twp. 3 S., Range 12 E.
1/4 of Sec. , Twp. 3 S., Range 12 E.
Gila and Salt River Meridian.

RECEIVED
B.L.M. AZ STATE OFFICE
1986 MAY 30 AM 10:05
PHOENIX, ARIZONA

Dated and posted on the ground this 29 day of April, 1986.

LOCATOR: KENNECOTT
Ray Mines Division
P. O. Box 8
Hayden, Arizona 85235

By:


Agent

STATE OF ARIZONA)

COUNTY OF PINAL)

ss.

Recorded at the request of:

Del Tierra Engineering & Mining Corp.

4310 N. Brown Ave., Ste. 3

Scottsdale, AZ 85251

A MC 253403

170

NOTICE OF MINING LOCATION
LODE CLAIM

NOTICE IS HEREBY GIVEN THAT KENNECOTT, Ray Mines Division, hereby claim the land hereinafter described as a Lode Mining Claim, under and pursuant to the laws of the United States of America and the State of Arizona, having discovered a lode, vein or deposit of valuable minerals within the limits of this claim as hereinafter established.

THE NAME of the claim is TW No. 51 lode.

THIS CLAIM so located, is 1,500 feet in length and 600 feet along the surface in width, claiming 300 feet on each side of the centerline; the "location monument," at which a copy of this notice is posted, is adjacent to the NE corner of this claim on a separate 2" x 2" post. A copy of this notice is also posted on the centerline 50 ft. from the east end. The general course of this claim is Northeast to Southwest.

THE UNDERSIGNED has distinctly marked the said location on the ground, so that its surface boundaries may be readily traced, by six substantial posts, 2" x 2" x 4'6", one at each corner and one at each end center, each so marked or inscribed as to indicate the intended location.

SAID CLAIM is situated in the Mineral Creek Mining District, Pinal County, State of Arizona, and is more particularly described as follows:

BEGINNING at the Northeast corner monument, which is located South 4155 ft. and ~~East~~/West 2858 ft. from the 1/4 Section Corner of Secs. 26 & 27, Township 3 South, Range 12 East, Gila & Salt River Meridian; thence,

300 feet S.19°E., to the East end center; thence
300 feet S.19°E., to the S.E. corner; thence
1,500 feet S.71°W., to the S.W. corner; thence
300 feet N.19°W., to the West end center; thence
300 feet N.19°W., to the N.W. corner; thence
1,500 feet N.71°E., to the point and place of beginning.

Said claim is located in the:

NW 1/4 of Sec. 34, Twp. 3 S., Range 12 E.
SW 1/4 of Sec. 34, Twp. 3 S., Range 12 E.
1/4 of Sec. , Twp. 3 S., Range 12 E.
1/4 of Sec. , Twp. 3 S., Range 12 E.
Gila and Salt River Meridian.

Dated and posted on the ground this 29 day of April, 1986.

LOCATOR:

KENNECOTT

Ray Mines Division

P. O. Box 8

Hayden, Arizona 85235

By:

Agent

RECEIVED
B.L.M. AZ STATE OFFICE
1986 MAY 30 AM 10:05
PHOENIX, ARIZONA

COUNTY OF PINAL)

ss.

Recorded at the request of:
 Del Tierra Engineering & Mining Corp.
 4310 N. Brown Ave., Ste. 3
 Scottsdale, AZ 85251

A MC 253404

NOTICE OF MINING LOCATION LODE CLAIM

NOTICE IS HEREBY GIVEN THAT KENNECOTT, Ray Mines Division, hereby claim the land hereinafter described as a Lode Mining Claim, under and pursuant to the laws of the United States of America and the State of Arizona, having discovered a lode, vein or deposit of valuable minerals within the limits of this claim as hereinafter established.

THE NAME of the claim is TW No. 52 lode.

THIS CLAIM so located, is 1,500 feet in length and 600 feet along the surface in width, claiming 300 feet on each side of the centerline; the "location monument," at which a copy of this notice is posted, is adjacent to the NW corner of this claim on a separate 2" x 2" post. A copy of this notice is also posted on the centerline 50 ft. from the west end. The general course of this claim is Northeast to Southwest.

THE UNDERSIGNED has distinctly marked the said location on the ground, so that its surface boundaries may be readily traced, by six substantial posts, 2" x 2" x 4'6", one at each corner and one at each end center, each so marked or inscribed as to indicate the intended location.

SAID CLAIM is situated in the Mineral Creek Mining District, Pinal County, State of Arizona, and is more particularly described as follows:

BEGINNING at the Northeast corner monument, which is located South 3664 ft. and ~~East~~ West 1440 ft. from the 1/4 Section Corner of Secs. 26 & 27, Township 3 South, Range 12 East, Gila & Salt River Meridian; thence,

300 feet S.19°E., to the East end center; thence
 300 feet S.19°E., to the S.E. corner; thence
 1,500 feet S.71°W., to the S.W. corner; thence
 300 feet N.19°W., to the West end center; thence
 300 feet N.19°W., to the N.W. corner; thence
 1,500 feet N.71°E., to the point and place of beginning

Said claim is located in the:

NW 1/4 of Sec. 34, Twp. 3 S., Range 12 E.
NE 1/4 of Sec. 34, Twp. 3 S., Range 12 E.
 ___ 1/4 of Sec. , Twp. 3 S., Range 12 E.
 ___ 1/4 of Sec. , Twp. 3 S., Range 12 E.
 Gila and Salt River Meridian.

Dated and posted on the ground this 29 day of April, 1986.

LOCATOR: KENNECOTT
 Ray Mines Division
 P. O. Box 8
 Hayden, Arizona 85235

By: Kennecott

Agent

RECEIVED
 BLM. AZ STATE OFFICE
 1986 MAY 30 AM 10:05
 PHOENIX, ARIZONA

STATE OF ARIZONA)

COUNTY OF PINAL)

ss.

Recorded at the request of:
Del Tierra Engineering & Mining Corp.
4310 N. Brown Ave., Ste. 3
Scottsdale, AZ 85251

170
A MC 253405

NOTICE OF MINING LOCATION
LODE CLAIM

NOTICE IS HEREBY GIVEN THAT KENNECOTT, Ray Mines Division, hereby claim the land hereinafter described as a Lode Mining Claim, under and pursuant to the laws of the United States of America and the State of Arizona, having discovered a lode, vein or deposit of valuable minerals within the limits of this claim as hereinafter established.

THE NAME of the claim is TW No. 53 lode.

THIS CLAIM so located, is 1,500 feet in length and 600 feet along the surface in width, claiming 300 feet on each side of the centerline; the "location monument," at which a copy of this notice is posted, is adjacent to the SE corner of this claim on a separate 2" x 2" post. A copy of this notice is also posted on the centerline 50 ft. from the east end. The general course of this claim is Northeast to Southwest.

THE UNDERSIGNED has distinctly marked the said location on the ground, so that its surface boundaries may be readily traced, by six substantial posts, 2" x 2" x 4'6", one at each corner and one at each end center, each so marked or inscribed as to indicate the intended location.

SAID CLAIM is situated in the Mineral Creek Mining District, Pinal County, State of Arizona, and is more particularly described as follows:

BEGINNING at the Northeast corner monument, which is located South 3588 ft. and ~~East~~/West 3054 ft. from the 1/4 Section Corner of Secs. 26 & 27, Township 3 South, Range 12 East, Gila & Salt River Meridian; thence,

300 feet S.19°E., to the East end center; thence
300 feet S.19°E., to the S.E. corner; thence
1,500 feet S.71°W., to the S.W. corner; thence
300 feet N.19°W., to the West end center; thence
300 feet N.19°W., to the N.W. corner; thence
1,500 feet N.71°E., to the point and place of beginning

Said claim is located in the:

NW 1/4 of Sec. 34, Twp. 3 S., Range 12 E.
1/4 of Sec. , Twp. 3 S., Range 12 E.
1/4 of Sec. , Twp. 3 S., Range 12 E.
1/4 of Sec. , Twp. 3 S., Range 12 E.
Gila and Salt River Meridian.

Dated and posted on the ground this 29 day of April, 1986.

LOCATOR: KENNECOTT
Ray Mines Division
P. O. Box 8
Hayden, Arizona 85235

By:

Agent

RECEIVED
B.L.M. AZ STATE OFFICE
1986 MAY 30 AM 10:05
PHOENIX, ARIZONA

COUNTY OF PINAL)

ss.

Recorded at the request of:

Del Tierra Engineering & Mining Corp.

4310 N. Brown Ave., Ste. 3

Scottsdale, AZ 85251

A MC 253406

NOTICE OF MINING LOCATION
LODE CLAIM

NOTICE IS HEREBY GIVEN THAT KENNECOTT, Ray Mines Division, hereby claim the land hereinafter described as a Lode Mining Claim, under and pursuant to the laws of the United States of America and the State of Arizona, having discovered a lode, vein or deposit of valuable minerals within the limits of this claim as hereinafter established.

THE NAME of the claim is TW No. 54 lode.

THIS CLAIM so located, is 1,500 feet in length and 600 feet along the surface in width, claiming 300 feet on each side of the centerline; the "location monument," at which a copy of this notice is posted, is adjacent to the SW corner of this claim on a separate 2" x 2" post. A copy of this notice is also posted on the centerline 50 ft. from the west end. The general course of this claim is Northeast to Southwest.

THE UNDERSIGNED has distinctly marked the said location on the ground, so that its surface boundaries may be readily traced, by six substantial posts, 2" x 2" x 4'6", one at each corner and one at each end center, each so marked or inscribed as to indicate the intended location.

SAID CLAIM is situated in the Mineral Creek Mining District, Pinal County, State of Arizona, and is more particularly described as follows:

BEGINNING at the Northeast corner monument, which is located South 3097 ft. and East/~~1637~~ 1637 ft. from the 1/4 Section Corner of Secs. 26 & 27, Township 3 South, Range 12 East, Gila & Salt River Meridian; thence,

300 feet S.19°E., to the East end center; thence
300 feet S.19°E., to the S.E. corner; thence
1,500 feet S.71°W., to the S.W. corner; thence
300 feet N.19°W., to the West end center; thence
300 feet N.19°W., to the N.W. corner; thence
1,500 feet N.71°E., to the point and place of beginning

Said claim is located in the:

NW 1/4 of Sec. 34, Twp. 3 S., Range 12 E.
NE 1/4 of Sec. 34, Twp. 3 S., Range 12 E.
— 1/4 of Sec. —, Twp. 3 S., Range 12 E.
— 1/4 of Sec. —, Twp. 3 S., Range 12 E.
Gila and Salt River Meridian.

RECEIVED
B.L.H. AZ STATE OFFICE
1986 MAY 30 AM 10:05
PHOENIX, ARIZONA

Dated and posted on the ground this 29 day of April, 1986.

LOCATOR: KENNECOTT
Ray Mines Division
P. O. Box 8
Hayden, Arizona 85235

By: Kennecott
Agent

COUNTY OF PINAL)

ss.

Recorded at the request of:
 Del Tierra Engineering & Mining Corp.
 4310 N. Brown Ave., Ste. 3
 Scottsdale, AZ 85251

A MC 253407

NOTICE OF MINING LOCATION
 LODE CLAIM

NOTICE IS HEREBY GIVEN THAT KENNECOTT, Ray Mines Division, hereby claim the land hereinafter described as a Lode Mining Claim, under and pursuant to the laws of the United States of America and the State of Arizona, having discovered a lode, vein or deposit of valuable minerals within the limits of this claim as hereinafter established.

THE NAME of the claim is TW No. 55 lode.

THIS CLAIM so located, is 1,500 feet in length and 600 feet along the surface in width, claiming 300 feet on each side of the centerline; the "location monument," at which a copy of this notice is posted, is adjacent to the NE corner of this claim on a separate 2" x 2" post. A copy of this notice is also posted on the centerline 50 ft. from the east end. The general course of this claim is Northeast to Southwest.

THE UNDERSIGNED has distinctly marked the said location on the ground, so that its surface boundaries may be readily traced, by six substantial posts, 2" x 2" x 4'6", one at each corner and one at each end center, each so marked or inscribed as to indicate the intended location.

SAID CLAIM is situated in the Mineral Creek Mining District, Pinal County, State of Arizona, and is more particularly described as follows:

BEGINNING at the Northeast corner monument, which is located South 3021 ft. and ~~3021~~/West 3251 ft. from the 1/4 Section Corner of Secs. 26 & 27, Township 3 South, Range 12 East, Gila & Salt River Meridian; thence,

300 feet S.19°E., to the East end center; thence
 300 feet S.19°E., to the S.E. corner; thence
 1,500 feet S.71°W., to the S.W. corner; thence
 300 feet N.19°W., to the West end center; thence
 300 feet N.19°W., to the N.W. corner; thence
 1,500 feet N.71°E., to the point and place of beginning

Said claim is located in the:

NW 1/4 of Sec. 34, Twp. 3 S., Range 12 E.
 1/4 of Sec. , Twp. 3 S., Range 12 E.
 1/4 of Sec. , Twp. 3 S., Range 12 E.
 1/4 of Sec. , Twp. 3 S., Range 12 E.
 Gila and Salt River Meridian.

RECEIVED
 B.L.M. AZ STATE OFFICE
 1986 MAY 30 AM 10:05
 PHOENIX ARIZONA

Dated and posted on the ground this 29 day of April, 1986.

LOCATOR: KENNECOTT
 Ray Mines Division
 P. O. Box 8
 Hayden, Arizona 85235

By: Kennecott
 Agent

STATE OF ARIZONA)

170

COUNTY OF PINAL)

ss.

Recorded at the request of:
Del Tierra Engineering & Mining Corp.
4310 N. Brown Ave., Ste. 3
Scottsdale, AZ 85251

A MC 253408

NOTICE OF MINING LOCATION
LODE CLAIM

NOTICE IS HEREBY GIVEN THAT KENNECOTT, Ray Mines Division, hereby claim the land hereinafter described as a Lode Mining Claim, under and pursuant to the laws of the United States of America and the State of Arizona, having discovered a lode, vein or deposit of valuable minerals within the limits of this claim as hereinafter established.

THE NAME of the claim is TW No. 56 lode.

THIS CLAIM so located, is 1,500 feet in length and 600 feet along the surface in width, claiming 300 feet on each side of the centerline; the "location monument," at which a copy of this notice is posted, is adjacent to the NW corner of this claim on a separate 2" x 2" post. A copy of this notice is also posted on the centerline 50 ft. from the west end. The general course of this claim is Northeast to Southwest.

THE UNDERSIGNED has distinctly marked the said location on the ground, so that its surface boundaries may be readily traced, by six substantial posts, 2" x 2" x 4'6", one at each corner and one at each end center, each so marked or inscribed as to indicate the intended location.

SAID CLAIM is situated in the Mineral Creek Mining District, Pinal County, State of Arizona, and is more particularly described as follows:

BEGINNING at the Northeast corner monument, which is located South 2530 ft. and ~~500~~/West 1834 ft. from the 1/4 Section Corner of Secs. 26 & 27, Township 3 South, Range 12 East, Gila & Salt River Meridian; thence,

300 feet S.19°E., to the East end center; thence
300 feet S.19°E., to the S.E. corner; thence
1,500 feet S.71°W., to the S.W. corner; thence
300 feet N.19°W., to the West end center; thence
300 feet N.19°W., to the N.W. corner; thence
1,500 feet N.71°E., to the point and place of beginning.

Said claim is located in the:

SE 1/4 of Sec. 27, Twp. 3 S., Range 12 E.
NW 1/4 of Sec. 34, Twp. 3 S., Range 12 E.
NE 1/4 of Sec. 34, Twp. 3 S., Range 12 E.
1/4 of Sec. , Twp. 3 S., Range 12 E.
Gila and Salt River Meridian.

RECEIVED
B.L.M. AZ STATE OFFICE
1986 MAY 30 AM 10:05
PHOENIX ARIZONA

Dated and posted on the ground this 29 day of April, 1986.

LOCATOR: KENNECOTT
Ray Mines Division
P. O. Box 8
Hayden, Arizona 85235

By: [Signature]
Agent

STATE OF ARIZONA)

COUNTY OF PINAL)

ss.

Recorded at the request of:
Del Tierra Engineering & Mining Corp.
4310 N. Brown Ave., Ste. 3
Scottsdale, AZ 85251

170
A MC 253409

NOTICE OF MINING LOCATION
LODE CLAIM

NOTICE IS HEREBY GIVEN THAT KENNECOTT, Ray Mines Division, hereby claim the land hereinafter described as a Lode Mining Claim, under and pursuant to the laws of the United States of America and the State of Arizona, having discovered a lode, vein or deposit of valuable minerals within the limits of this claim as hereinafter established.

THE NAME of the claim is TW No. 57 lode.

THIS CLAIM so located, is 1,500 feet in length and 600 feet along the surface in width, claiming 300 feet on each side of the centerline; the "location monument," at which a copy of this notice is posted, is adjacent to the NE corner of this claim on a separate 2" x 2" post. A copy of this notice is also posted on the centerline 50 ft. from the East end. The general course of this claim is Northeast to Southwest.

THE UNDERSIGNED has distinctly marked the said location on the ground, so that its surface boundaries may be readily traced, by six substantial posts, 2" x 2" x 4'6", one at each corner and one at each end center, each so marked or inscribed as to indicate the intended location.

SAID CLAIM is situated in the Mineral Creek Mining District, Pinal County, State of Arizona, and is more particularly described as follows:

BEGINNING at the Northeast corner monument, which is located South 4872 ft. and East/~~West~~ 567 ft. from the 1/4 Section Corner of Secs. 26 & 27, Township 3 South, Range 12 East, Gila & Salt River Meridian; thence,

300 feet S.19°E., to the East end center; thence
300 feet S.19°E., to the S.E. corner; thence
1,500 feet S.71°W., to the S.W. corner; thence
300 feet N.19°W., to the West end center; thence
300 feet N.19°W., to the N.W. corner; thence
1,500 feet N.71°E., to the point and place of beginning.

Said claim is located in the:

NE 1/4 of Sec. 34, Twp. 3 S., Range 12 E.
SE 1/4 of Sec. 34, Twp. 3 S., Range 12 E.
SW 1/4 of Sec. 35, Twp. 3 S., Range 12 E.
NW 1/4 of Sec. 35, Twp. 3 S., Range 12 E.
Gila and Salt River Meridian.

Dated and posted on the ground this 29 day of April, 1986.

LOCATOR: KENNECOTT
Ray Mines Division
P. O. Box 8
Hayden, Arizona 85235

By: [Signature]
Agent

RECEIVED
B.L.M. AZ STATE OFFICE
PHOENIX, ARIZONA
1986 MAY 30 AM 10:05

COUNTY OF PINAL)

ss.

Recorded at the request of:
 Del Tierra Engineering & Mining Corp.
 4310 N. Brown Ave., Ste. 3
 Scottsdale, AZ 85251

A MC 253410

NOTICE OF MINING LOCATION
 LODE CLAIM

NOTICE IS HEREBY GIVEN THAT KENNECOTT, Ray Mines Division, hereby claim the land hereinafter described as a Lode Mining Claim, under and pursuant to the laws of the United States of America and the State of Arizona, having discovered a lode, vein or deposit of valuable minerals within the limits of this claim as hereinafter established.

THE NAME of the claim is TW No. 58 lode.

THIS CLAIM so located, is 1,500 feet in length and 600 feet along the surface in width, claiming 300 feet on each side of the centerline; the "location monument," at which a copy of this notice is posted, is adjacent to the NW corner of this claim on a separate 2" x 2" post. A copy of this notice is also posted on the centerline 50 ft. from the west end. The general course of this claim is Northeast to Southwest.

THE UNDERSIGNED has distinctly marked the said location on the ground, so that its surface boundaries may be readily traced, by six substantial posts, 2" x 2" x 4'6", one at each corner and one at each end center, each so marked or inscribed as to indicate the intended location.

SAID CLAIM is situated in the Mineral Creek Mining District, Pinal County, State of Arizona, and is more particularly described as follows:

BEGINNING at the Northeast corner monument, which is located South 4381 ft. and East/~~1984~~ 1984 ft. from the 1/4 Section Corner of Secs. 26 & 27, Township 3 South, Range 12 East, Gila & Salt River Meridian; thence,

300 feet S.19°E., to the East end center; thence
 300 feet S.19°E., to the S.E. corner; thence
 1,500 feet S.71°W., to the S.W. corner; thence
 300 feet N.19°W., to the West end center; thence
 300 feet N.19°W., to the N.W. corner; thence
 1,500 feet N.71°E., to the point and place of beginning.

Said claim is located in the:

NW 1/4 of Sec. 35, Twp. 3 S., Range 12 E.
SW 1/4 of Sec. 35, Twp. 3 S., Range 12 E.
 ___ 1/4 of Sec. , Twp. 3 S., Range 12 E.
 ___ 1/4 of Sec. , Twp. 3 S., Range 12 E.
 Gila and Salt River Meridian.

Dated and posted on the ground this 29 day of April, 1986.

LOCATOR: KENNECOTT
 Ray Mines Division
 P. O. Box 8
 Hayden, Arizona 85235

By: [Signature]
 Agent

RECEIVED
 B.L.M. AZ STATE OFFICE
 PHOENIX, ARIZONA
 1986 MAY 30 AM 10:05

STATE OF ARIZONA)

COUNTY OF PINAL)

ss.

Recorded at the request of:
Del Tierra Engineering & Mining Corp.
4310 N. Brown Ave., Ste. 3
Scottsdale, AZ 85251

A MC 253411

170

NOTICE OF MINING LOCATION
LODE CLAIM

NOTICE IS HEREBY GIVEN THAT KENNECOTT, Ray Mines Division, hereby claim the land hereinafter described as a Lode Mining Claim, under and pursuant to the laws of the United States of America and the State of Arizona, having discovered a lode, vein or deposit of valuable minerals within the limits of this claim as hereinafter established.

THE NAME of the claim is TW No. 59 lode.

THIS CLAIM so located, is 1,500 feet in length and 600 feet along the surface in width, claiming 300 feet on each side of the centerline; the "location monument," at which a copy of this notice is posted, is adjacent to the NE corner of this claim on a separate 2" x 2" post. A copy of this notice is also posted on the centerline 50 ft. from the East end. The general course of this claim is Northeast to Southwest.

THE UNDERSIGNED has distinctly marked the said location on the ground, so that its surface boundaries may be readily traced, by six substantial posts, 2" x 2" x 4'6", one at each corner and one at each end center, each so marked or inscribed as to indicate the intended location.

SAID CLAIM is situated in the Mineral Creek Mining District, Pinal County, State of Arizona, and is more particularly described as follows:

BEGINNING at the Northeast corner monument, which is located South 4306 ft. and East 370 ft. from the 1/4 Section Corner of Secs. 26 & 27, Township 3 South, Range 12 East, Gila & Salt River Meridian; thence,

300 feet S.19°E., to the East end center; thence
300 feet S.19°E., to the S.E. corner; thence
1,500 feet S.71°W., to the S.W. corner; thence
300 feet N.19°W., to the West end center; thence
300 feet N.19°W., to the N.W. corner; thence
1,500 feet N.71°E., to the point and place of beginning.

Said claim is located in the:

~~SW~~ 1/4 of Sec. 35, Twp. 3 S., Range 12 E.
NW 1/4 of Sec. 35, Twp. 3 S., Range 12 E.
NE 1/4 of Sec. 34, Twp. 3 S., Range 12 E.
SE 1/4 of Sec. 34, Twp. 3 S., Range 12 E.
Gila and Salt River Meridian.

Dated and posted on the ground this 29 day of April, 1986.

LOCATOR: KENNECOTT
Ray Mines Division
P. O. Box 8
Hayden, Arizona 85235

By: [Signature]
Agent

RECEIVED
BLM. AZ STATE OFFICE
1986 MAY 30 AM 10:05
PRESENTER, ARIZONA

COUNTY OF PINAL)

ss.

Recorded at the request of:
 Del Tierra Engineering & Mining Corp.
 4310 N. Brown Ave., Ste. 3
 Scottsdale, AZ 85251

A MC 253412

NOTICE OF MINING LOCATION
 LODE CLAIM

NOTICE IS HEREBY GIVEN THAT KENNECOTT, Ray Mines Division, hereby claim the land hereinafter described as a Lode Mining Claim, under and pursuant to the laws of the United States of America and the State of Arizona, having discovered a lode, vein or deposit of valuable minerals within the limits of this claim as hereinafter established.

THE NAME of the claim is TW No. 60 lode.

THIS CLAIM so located, is 1,500 feet in length and 600 feet along the surface in width, claiming 300 feet on each side of the centerline; the "location monument," at which a copy of this notice is posted, is adjacent to the NW corner of this claim on a separate 2" x 2" post. A copy of this notice is also posted on the centerline 50 ft. from the West end. The general course of this claim is Northeast to Southwest.

THE UNDERSIGNED has distinctly marked the said location on the ground, so that its surface boundaries may be readily traced, by six substantial posts, 2" x 2" x 4'6", one at each corner and one at each end center, each so marked or inscribed as to indicate the intended location.

SAID CLAIM is situated in the Mineral Creek Mining District, Pinal County, State of Arizona, and is more particularly described as follows:

BEGINNING at the Northeast corner monument, which is located South 3814 ft. and East/~~West~~ 1787 ft. from the 1/4 Section Corner of Secs. 26 & 27, Township 3 South, Range 12 East, Gila & Salt River Meridian; thence,

300 feet S.19°E., to the East end center; thence
 300 feet S.19°E., to the S.E. corner; thence
 1,500 feet S.71°W., to the S.W. corner; thence
 300 feet N.19°W., to the West end center; thence
 300 feet N.19°W., to the N.W. corner; thence
 1,500 feet N.71°E., to the point and place of beginning

Said claim is located in the:

NW 1/4 of Sec. 35, Twp. 3 S., Range 12 E.
 1/4 of Sec. , Twp. 3 S., Range 12 E.
 1/4 of Sec. , Twp. 3 S., Range 12 E.
 1/4 of Sec. , Twp. 3 S., Range 12 E.
 Gila and Salt River Meridian.

RECEIVED
 B.L.M. AZ STATE OFFICE
 PHOENIX, ARIZONA
 1986 MAY 30 AM 10:05

Dated and posted on the ground this 29 day of April, 1986.

LOCATOR: KENNECOTT
 Ray Mines Division
 P. O. Box 8
 Hayden, Arizona 85235

By:

Agent

STATE OF ARIZONA)

COUNTY OF PINAL)

ss.

Recorded at the request of:
Del Tierra Engineering & Mining Corp.
4310 N. Brown Ave., Ste. 3
Scottsdale, AZ 85251

A 170

MC 253413

NOTICE OF MINING LOCATION
LODE CLAIM

NOTICE IS HEREBY GIVEN THAT KENNECOTT, Ray Mines Division, hereby claim the land hereinafter described as a Lode Mining Claim, under and pursuant to the laws of the United States of America and the State of Arizona, having discovered a lode, vein or deposit of valuable minerals within the limits of this claim as hereinafter established.

THE NAME of the claim is TW No. 61 lode.

THIS CLAIM so located, is 1,500 feet in length and 600 feet along the surface in width, claiming 300 feet on each side of the centerline; the "location monument," at which a copy of this notice is posted, is adjacent to the SE corner of this claim on a separate 2" x 2" post. A copy of this notice is also posted on the centerline 50 ft. from the east end. The general course of this claim is Northeast to Southwest.

THE UNDERSIGNED has distinctly marked the said location on the ground, so that its surface boundaries may be readily traced, by six substantial posts, 2" x 2" x 4'6", one at each corner and one at each end center, each so marked or inscribed as to indicate the intended location.

SAID CLAIM is situated in the Mineral Creek Mining District, Pinal County, State of Arizona, and is more particularly described as follows:

BEGINNING at the Northeast corner monument, which is located South 3739 ft. and East/~~1734~~ 173 ft. from the 1/4 Section Corner of Secs. 26 & 27, Township 3 South, Range 12 East, Gila & Salt River Meridian; thence,

300 feet S.19°E., to the East end center; thence
300 feet S.19°E., to the S.E. corner; thence
1,500 feet S.71°W., to the S.W. corner; thence
300 feet N.19°W., to the West end center; thence
300 feet N.19°W., to the N.W. corner; thence
1,500 feet N.71°E., to the point and place of beginning

Said claim is located in the:

NE 1/4 of Sec. 34, Twp. 3 S., Range 12 E.
NW 1/4 of Sec. 35, Twp. 3 S., Range 12 E.
— 1/4 of Sec. —, Twp. 3 S., Range 12 E.
— 1/4 of Sec. —, Twp. 3 S., Range 12 E.
Gila and Salt River Meridian.

Dated and posted on the ground this 29 day of April, 1986.

LOCATOR: KENNECOTT
Ray Mines Division
P. O. Box 8
Hayden, Arizona 85235

By: Carl D. Miller
Agent

RECEIVED
B.L.M. AZ STATE OFFICE
1986 MAY 30 AM 10:05
PHOENIX, ARIZONA

STATE OF ARIZONA)

170

COUNTY OF PINAL)

ss.

Recorded at the request of:
Del Tierra Engineering & Mining Corp.
4310 N. Brown Ave., Ste. 3
Scottsdale, AZ 85251

A MC 253414

NOTICE OF MINING LOCATION
LODE CLAIM

NOTICE IS HEREBY GIVEN THAT KENNECOTT, Ray Mines Division, hereby claim the land hereinafter described as a Lode Mining Claim, under and pursuant to the laws of the United States of America and the State of Arizona, having discovered a lode, vein or deposit of valuable minerals within the limits of this claim as hereinafter established.

THE NAME of the claim is TW No. 62 lode.

THIS CLAIM so located, is 1,500 feet in length and 600 feet along the surface in width, claiming 300 feet on each side of the centerline; the "location monument," at which a copy of this notice is posted, is adjacent to the SW corner of this claim on a separate 2" x 2" post. A copy of this notice is also posted on the centerline 50 ft. from the west end. The general course of this claim is Northeast to Southwest.

THE UNDERSIGNED has distinctly marked the said location on the ground, so that its surface boundaries may be readily traced, by six substantial posts, 2" x 2" x 4'6", one at each corner and one at each end center, each so marked or inscribed as to indicate the intended location.

SAID CLAIM is situated in the Mineral Creek Mining District, Pinal County, State of Arizona, and is more particularly described as follows:

BEGINNING at the Northeast corner monument, which is located South 3247 ft. and East 1590 ft. from the 1/4 Section Corner of Secs. 26 & 27, Township 3 South, Range 12 East, Gila & Salt River Meridian; thence,

300 feet S.19°E., to the East end center; thence
300 feet S.19°E., to the S.E. corner; thence
1,500 feet S.71°W., to the S.W. corner; thence
300 feet N.19°W., to the West end center; thence
300 feet N.19°W., to the N.W. corner; thence
1,500 feet N.71°E., to the point and place of beginning

Said claim is located in the:

NW 1/4 of Sec. 35, Twp. 3 S., Range 12 E.
1/4 of Sec. , Twp. 3 S., Range 12 E.
1/4 of Sec. , Twp. 3 S., Range 12 E.
1/4 of Sec. , Twp. 3 S., Range 12 E.
Gila and Salt River Meridian.

RECEIVED
B.L.M. AZ STATE OFFICE
1986 MAY 30 AM 10:05
PHOENIX, ARIZONA

Dated and posted on the ground this 29 day of April, 1986.

LOCATOR: KENNECOTT
Ray Mines Division
P. O. Box 8
Hayden, Arizona 85235

By: [Signature]
Agent

STATE OF ARIZONA)

COUNTY OF PINAL)

ss.

Recorded at the request of:
Del Tierra Engineering & Mining Corp.
4310 N. Brown Ave., Ste. 3
Scottsdale, AZ 85251

A 170
MC 253415

NOTICE OF MINING LOCATION
LODE CLAIM

NOTICE IS HEREBY GIVEN THAT KENNECOTT, Ray Mines Division, hereby claim the land hereinafter described as a Lode Mining Claim, under and pursuant to the laws of the United States of America and the State of Arizona, having discovered a lode, vein or deposit of valuable minerals within the limits of this claim as hereinafter established.

THE NAME of the claim is TW No. 63 lode.

THIS CLAIM so located, is 1,500 feet in length and 600 feet along the surface in width, claiming 300 feet on each side of the centerline; the "location monument," at which a copy of this notice is posted, is adjacent to the NE corner of this claim on a separate 2" x 2" post. A copy of this notice is also posted on the centerline 50 ft. from the East end. The general course of this claim is Northeast to Southwest.

THE UNDERSIGNED has distinctly marked the said location on the ground, so that its surface boundaries may be readily traced, by six substantial posts, 2" x 2" x 4'6", one at each corner and one at each end center, each so marked or inscribed as to indicate the intended location.

SAID CLAIM is situated in the Mineral Creek Mining District, Pinal County, State of Arizona, and is more particularly described as follows:

BEGINNING at the Northeast corner monument, which is located South 3172 ft. and ~~East~~/West 23 ft. from the 1/4 Section Corner of Secs. 26 & 27, Township 3 South, Range 12 East, Gila & Salt River Meridian; thence,

300 feet S.19°E., to the East end center; thence
300 feet S.19°E., to the S.E. corner; thence
1,500 feet S.71°W., to the S.W. corner; thence
300 feet N.19°W., to the West end center; thence
300 feet N.19°W., to the N.W. corner; thence
1,500 feet N.71°E., to the point and place of beginning

Said claim is located in the:

NE 1/4 of Sec. 34, Twp. 3 S., Range 12 E.
NW 1/4 of Sec. 35, Twp. 3 S., Range 12 E.
1/4 of Sec. , Twp. 3 S., Range 12 E.
1/4 of Sec. , Twp. 3 S., Range 12 E.
Gila and Salt River Meridian.

Dated and posted on the ground this 29 day of April, 1986.

LOCATOR: KENNECOTT
Ray Mines Division
P. O. Box 8
Hayden, Arizona 85235

By: [Signature]
Agent

RECEIVED
B.L.M. AZ STATE OFFICE
1986 MAY 30 AM 10:00
PHOENIX, ARIZONA

COUNTY OF PINAL)

ss.

Recorded at the request of:

Del Tierra Engineering & Mining Corp.

4310 N. Brown Ave., Ste. 3

Scottsdale, AZ 85251

A MC 253416

NOTICE OF MINING LOCATION
LODE CLAIM

NOTICE IS HEREBY GIVEN THAT KENNECOTT, Ray Mines Division, hereby claim the land hereinafter described as a Lode Mining Claim, under and pursuant to the laws of the United States of America and the State of Arizona, having discovered a lode, vein or deposit of valuable minerals within the limits of this claim as hereinafter established.

THE NAME of the claim is TW No. 64 lode.

THIS CLAIM so located, is 1,500 feet in length and 600 feet along the surface in width, claiming 300 feet on each side of the centerline; the "location monument," at which a copy of this notice is posted, is adjacent to the NW corner of this claim on a separate 2" x 2" post. A copy of this notice is also posted on the centerline 50 ft. from the West end. The general course of this claim is Northeast to Southwest.

THE UNDERSIGNED has distinctly marked the said location on the ground, so that its surface boundaries may be readily traced, by six substantial posts, 2" x 2" x 4'6", one at each corner and one at each end center, each so marked or inscribed as to indicate the intended location.

SAID CLAIM is situated in the Mineral Creek Mining District, Pinal County, State of Arizona, and is more particularly described as follows:

BEGINNING at the Northeast corner monument, which is located South 2680 ft. and East/~~2680~~ 1394 ft. from the 1/4 Section Corner of Secs. 26 & 27, Township 3 South, Range 12 East, Gila & Salt River Meridian; thence,

300 feet S.19°E., to the East end center; thence
300 feet S.19°E., to the S.E. corner; thence
1,500 feet S.71°W., to the S.W. corner; thence
300 feet N.19°W., to the West end center; thence
300 feet N.19°W., to the N.W. corner; thence
1,500 feet N.71°E., to the point and place of beginning.

Said claim is located in the:

NW 1/4 of Sec. 35, Twp. 3 S., Range 12 E.
NE 1/4 of Sec. 34, Twp. 3 S., Range 12 E.
— 1/4 of Sec. —, Twp. 3 S., Range 12 E.
— 1/4 of Sec. —, Twp. 3 S., Range 12 E.
Gila and Salt River Meridian.

Dated and posted on the ground this 29 day of April, 1986.

LOCATOR: KENNECOTT
Ray Mines Division
P. O. Box 8
Hayden, Arizona 85235

By:

Agent

RECEIVED
B.L.M. AZ STATE OFFICE
1986 MAY 30 AM 10:00
PHOENIX, ARIZONA

COUNTY OF PINAL)

ss.

Recorded at the request of:
 Del Tierra Engineering & Mining Corp.
 4310 N. Brown Ave., Ste. 3
 Scottsdale, AZ 85251

A MC 253417

NOTICE OF MINING LOCATION LODE CLAIM

NOTICE IS HEREBY GIVEN THAT KENNECOTT, Ray Mines Division, hereby claim the land hereinafter described as a Lode Mining Claim, under and pursuant to the laws of the United States of America and the State of Arizona, having discovered a lode, vein or deposit of valuable minerals within the limits of this claim as hereinafter established.

THE NAME of the claim is TW No. 65 lode.

THIS CLAIM so located, is 1,500 feet in length and 600 feet along the surface in width, claiming 300 feet on each side of the centerline; the "location monument," at which a copy of this notice is posted, is adjacent to the SE corner of this claim on a separate 2" x 2" post. A copy of this notice is also posted on the centerline 50 ft. from the East end. The general course of this claim is Northeast to Southwest.

THE UNDERSIGNED has distinctly marked the said location on the ground, so that its surface boundaries may be readily traced, by six substantial posts, 2" x 2" x 4'6", one at each corner and one at each end center, each so marked or inscribed as to indicate the intended location.

SAID CLAIM is situated in the Mineral Creek Mining District, Pinal County, State of Arizona, and is more particularly described as follows:

BEGINNING at the Northeast corner monument, which is located South 2605 ft. and ~~East~~ West 220 ft. from the 1/4 Section Corner of Secs. 26 & 27, Township 3 South, Range 12 East, Gila & Salt River Meridian; thence,

300 feet S.19°E., to the East end center; thence
 300 feet S.19°E., to the S.E. corner; thence
 1,500 feet S.71°W., to the S.W. corner; thence
 300 feet N.19°W., to the West end center; thence
 300 feet N.19°W., to the N.W. corner; thence
 1,500 feet N.71°E., to the point and place of beginning

Said claim is located in the:

SE 1/4 of Sec. 27, Twp. 3 S., Range 12 E.
NE 1/4 of Sec. 34, Twp. 3 S., Range 12 E.
 — 1/4 of Sec. —, Twp. 3 S., Range 12 E.
 — 1/4 of Sec. —, Twp. 3 S., Range 12 E.
 Gila and Salt River Meridian.

Dated and posted on the ground this 29 day of April, 1986.

LOCATOR: KENNECOTT
 Ray Mines Division
 P. O. Box 8
 Hayden, Arizona 85235

By: [Signature]
 Agent

RECEIVED
 B.L.M. AZ STATE OFFICE
 1986 MAY 30 AM 10:00
 PHOENIX ARIZONA

COUNTY OF PINAL)

ss.

Recorded at the request of:

Del Tierra Engineering & Mining Corp.

4310 N. Brown Ave., Ste. 3

Scottsdale, AZ 85251

A MC 253418

NOTICE OF MINING LOCATION
LODE CLAIM

NOTICE IS HEREBY GIVEN THAT KENNECOTT, Ray Mines Division, hereby claim the land hereinafter described as a Lode Mining Claim, under and pursuant to the laws of the United States of America and the State of Arizona, having discovered a lode, vein or deposit of valuable minerals within the limits of this claim as hereinafter established.

THE NAME of the claim is TW No. 66 lode.

THIS CLAIM so located, is 1,500 feet in length and 600 feet along the surface in width, claiming 300 feet on each side of the centerline; the "location monument," at which a copy of this notice is posted, is adjacent to the SW corner of this claim on a separate 2" x 2" post. A copy of this notice is also posted on the centerline 50 ft. from the west end. The general course of this claim is Northeast to Southwest.

THE UNDERSIGNED has distinctly marked the said location on the ground, so that its surface boundaries may be readily traced, by six substantial posts, 2" x 2" x 4'6", one at each corner and one at each end center, each so marked or inscribed as to indicate the intended location.

SAID CLAIM is situated in the Mineral Creek Mining District, Pinal County, State of Arizona, and is more particularly described as follows:

BEGINNING at the Northeast corner monument, which is located South 2113 ft. and East/~~W~~ 1197 ft. from the 1/4 Section Corner of Secs. 26 & 27, Township 3 South, Range 12 East, Gila & Salt River Meridian; thence,

300 feet S.19°E., to the East end center; thence
300 feet S.19°E., to the S.E. corner; thence
1,500 feet S.71°W., to the S.W. corner; thence
300 feet N.19°W., to the West end center; thence
300 feet N.19°W., to the N.W. corner; thence
1,500 feet N.71°E., to the point and place of beginning.

Said claim is located in the:

SW 1/4 of Sec. 26, Twp. 3 S., Range 12 E.
SE 1/4 of Sec. 27, Twp. 3 S., Range 12 E.
NE 1/4 of Sec. 34, Twp. 3 S., Range 12 E.
NW 1/4 of Sec. 35, Twp. 3 S., Range 12 E.
Gila and Salt River Meridian.

Dated and posted on the ground this 29 day of April, 1986.

LOCATOR: KENNECOTT
Ray Mines Division
P. O. Box 8
Hayden, Arizona 85235

By:

Agent

RECEIVED
B.L.M. AZ STATE OFFICE
PHOENIX, ARIZONA
1986 MAY 30 AM 10:05

COUNTY OF PINAL)

ss.

Recorded at the request of:
 Del Tierra Engineering & Mining Corp.
 4310 N. Brown Ave., Ste. 3
 Scottsdale, AZ 85251

A MC 253419

NOTICE OF MINING LOCATION
 LODE CLAIM

NOTICE IS HEREBY GIVEN THAT KENNECOTT, Ray Mines Division, hereby claim the land hereinafter described as a Lode Mining Claim, under and pursuant to the laws of the United States of America and the State of Arizona, having discovered a lode, vein or deposit of valuable minerals within the limits of this claim as hereinafter established.

THE NAME of the claim is TW No. 67 lode.

THIS CLAIM so located, is 1,500 feet in length and 600 feet along the surface in width, claiming 300 feet on each side of the centerline; the "location monument," at which a copy of this notice is posted, is adjacent to the NE corner of this claim on a separate 2" x 2" post. A copy of this notice is also posted on the centerline 10 ft. from the East end. The general course of this claim is Northeast to Southwest.

THE UNDERSIGNED has distinctly marked the said location on the ground, so that its surface boundaries may be readily traced, by six substantial posts, 2" x 2" x 4'6", one at each corner and one at each end center, each so marked or inscribed as to indicate the intended location.

SAID CLAIM is situated in the Mineral Creek Mining District, Pinal County, State of Arizona, and is more particularly described as follows:

BEGINNING at the Northeast corner monument, which is located South 4784 ft. and East/~~West~~ 2653 ft. from the 1/4 Section Corner of Secs. 26 & 27, Township 3 South, Range 12 East, Gila & Salt River Meridian; thence,

300 feet S.19°E., to the East end center; thence
 300 feet S.19°E., to the S.E. corner; thence
 1,500 feet S.71°W., to the S.W. corner; thence
 300 feet N.19°W., to the West end center; thence
 300 feet N.19°W., to the N.W. corner; thence
 1,500 feet N.71°E., to the point and place of beginning.

Said claim is located in the:

NW 1/4 of Sec. 35, Twp. 3 S., Range 12 E.
SW 1/4 of Sec. 35, Twp. 3 S., Range 12 E.
NE 1/4 of Sec. 35, Twp. 3 S., Range 12 E.
SE 1/4 of Sec. 35, Twp. 3 S., Range 12 E.
 Gila and Salt River Meridian.

Dated and posted on the ground this 29 day of April, 1986.

LOCATOR: KENNECOTT
 Ray Mines Division
 P. O. Box 8
 Hayden, Arizona 85235

By:

Agent

RECEIVED
 B.M. AZ STATE OFFICE
 PHOENIX, ARIZONA
 1986 MAY 30 AM 10:06

) ss.
COUNTY OF PINAL)

Recorded at the request of:
 Del Tierra Engineering & Mining Corp.
 4310 N. Brown Ave., Ste. 3
 Scottsdale, AZ 85251

A MC 253420

NOTICE OF MINING LOCATION LODE CLAIM

NOTICE IS HEREBY GIVEN THAT KENNECOTT, Ray Mines Division, hereby claim the land hereinafter described as a Lode Mining Claim, under and pursuant to the laws of the United States of America and the State of Arizona, having discovered a lode, vein or deposit of valuable minerals within the limits of this claim as hereinafter established.

THE NAME of the claim is TW No. 68 lode.

THIS CLAIM so located, is 1,500 feet in length and 600 feet along the surface in width, claiming 300 feet on each side of the centerline; the "location monument," at which a copy of this notice is posted, is adjacent to the NW corner of this claim on a separate 2" x 2" post. A copy of this notice is also posted on the centerline 10 ft. from the West end. The general course of this claim is Northeast to Southwest.

THE UNDERSIGNED has distinctly marked the said location on the ground, so that its surface boundaries may be readily traced, by six substantial posts, 2" x 2" x 4'6", one at each corner and one at each end center, each so marked or inscribed as to indicate the intended location.

SAID CLAIM is situated in the Mineral Creek Mining District, Pinal County, State of Arizona, and is more particularly described as follows:

BEGINNING at the Northeast corner monument, which is located South 3889 ft. and East/~~West~~ 3401 ft. from the 1/4 Section Corner of Secs. 26 & 27, Township 3 South, Range 12 East, Gila & Salt River Meridian; thence,

300 feet S.19°E., to the East end center; thence
 300 feet S.19°E., to the S.E. corner; thence
 1,500 feet S.71°W., to the S.W. corner; thence
 300 feet N.19°W., to the West end center; thence
 300 feet N.19°W., to the N.W. corner; thence
 1,500 feet N.71°E., to the point and place of beginning.

Said claim is located in the:

NW 1/4 of Sec. 35, Twp. 3 S., Range 12 E.
NE 1/4 of Sec. 35, Twp. 3 S., Range 12 E.
 _____ 1/4 of Sec. _____, Twp. 3 S., Range 12 E.
 _____ 1/4 of Sec. _____, Twp. 3 S., Range 12 E.
 Gila and Salt River Meridian.

Dated and posted on the ground this 29 day of April, 1986.

LOCATOR: KENNECOTT
 Ray Mines Division
 P. O. Box 8
 Hayden, Arizona 85235

By:


 Agent

RECEIVED
 B.L.M. AZ STATE OFFICE
 PHOENIX, ARIZONA
 1986 MAY 30 AM 10:06

STATE OF ARIZONA)

170

COUNTY OF PINAL)

ss.

Recorded at the request of:
Del Tierra Engineering & Mining Corp.
4310 N. Brown Ave., Ste. 3
Scottsdale, AZ 85251

A MC 253421

NOTICE OF MINING LOCATION
LODE CLAIM

NOTICE IS HEREBY GIVEN THAT KENNECOTT, Ray Mines Division, hereby claim the land hereinafter described as a Lode Mining Claim, under and pursuant to the laws of the United States of America and the State of Arizona, having discovered a lode, vein or deposit of valuable minerals within the limits of this claim as hereinafter established.

THE NAME of the claim is TW No. 69 lode.

THIS CLAIM so located, is 1,500 feet in length and 600 feet along the surface in width, claiming 300 feet on each side of the centerline; the "location monument," at which a copy of this notice is posted, is adjacent to the SW corner of this claim on a separate 2" x 2" post. A copy of this notice is also posted on the centerline 10 ft. from the west end. The general course of this claim is Northeast to Southwest.

THE UNDERSIGNED has distinctly marked the said location on the ground, so that its surface boundaries may be readily traced, by six substantial posts, 2" x 2" x 4'6", one at each corner and one at each end center, each so marked or inscribed as to indicate the intended location.

SAID CLAIM is situated in the Mineral Creek Mining District, Pinal County, State of Arizona, and is more particularly described as follows:

BEGINNING at the Northeast corner monument, which is located South 3322 ft. and East/~~3322~~ 3204 ft. from the 1/4 Section Corner of Secs. 26 & 27, Township 3 South, Range 12 East, Gila & Salt River Meridian; thence,

300 feet S.19°E., to the East end center; thence
300 feet S.19°E., to the S.E. corner; thence
1,500 feet S.71°W., to the S.W. corner; thence
300 feet N.19°W., to the West end center; thence
300 feet N.19°W., to the N.W. corner; thence
1,500 feet N.71°E., to the point and place of beginning

RECEIVED
B.L.H. AZ STATE OFFICE
1986 MAY 30 AM 10:09
PHOENIX, ARIZONA

Said claim is located in the:

NW 1/4 of Sec. 35, Twp. 3 S., Range 12 E.
NE 1/4 of Sec. 35, Twp. 3 S., Range 12 E.
1/4 of Sec. , Twp. 3 S., Range 12 E.
1/4 of Sec. , Twp. 3 S., Range 12 E.
Gila and Salt River Meridian.

Dated and posted on the ground this 29 day of April, 1986.

LOCATOR: KENNECOTT
Ray Mines Division
P. O. Box 8
Hayden, Arizona 85235

By: [Signature]
Agent

STATE OF ARIZONA) ss.
COUNTY OF PINAL)
Recorded at the request of:
Del Tierra Engineering & Mining Corp.
4310 N. Brown Ave., Ste. 3
Scottsdale, AZ 85251

A MC 253422

NOTICE OF MINING LOCATION
LODE CLAIM

NOTICE IS HEREBY GIVEN THAT KENNECOTT, Ray Mines Division, hereby claim the land hereinafter described as a Lode Mining Claim, under and pursuant to the laws of the United States of America and the State of Arizona, having discovered a lode, vein or deposit of valuable minerals within the limits of this claim as hereinafter established.

THE NAME of the claim is TW No. 70 lode.

THIS CLAIM so located, is 1,500 feet in length and 600 feet along the surface in width, claiming 300 feet on each side of the centerline; the "location monument," at which a copy of this notice is posted, is adjacent to the S.W. corner of this claim on a separate 2" x 2" post. A copy of this notice is also posted on the centerline 10 ft. from the West end. The general course of this claim is Northeast to Southwest.

THE UNDERSIGNED has distinctly marked the said location on the ground, so that its surface boundaries may be readily traced, by six substantial posts, 2" x 2" x 4'6", one at each corner and one at each end center, each so marked or inscribed as to indicate the intended location.

SAID CLAIM is situated in the Mineral Creek Mining District, Pinal County, State of Arizona, and is more particularly described as follows:

BEGINNING at the Northeast corner monument, which is located ~~North~~/South 225 ft. and West 684 ft. from the Section Corner of Secs. 25, 26, 35 & 36, Township 3 South, Range 12 East, Gila & Salt River Meridian; thence,

300 feet S.19°E., to the East end center; thence
300 feet S.19°E., to the S.E. corner; thence
1,500 feet S.71°W., to the S.W. corner; thence
300 feet N.19°W., to the West end center; thence
300 feet N.19°W., to the N.W. corner; thence
1,500 feet N.71°E., to the point and place of beginning.

Said claim is located in the:

N.E. 1/4 of Sec. 35, Twp. 3 S., Range 12 E.
____ 1/4 of Sec. _____, Twp. 3 S., Range 12 E.
____ 1/4 of Sec. _____, Twp. 3 S., Range 12 E.
____ 1/4 of Sec. _____, Twp. 3 S., Range 12 E.
Gila and Salt River Meridian.

Dated and posted on the ground this 26th day of April, 1986.

LOCATOR: KENNECOTT
Ray Mines Division
P. O. Box 8
Hayden, Arizona 85235

By: Rory L. New
Agent

RECEIVED
P.M. AZ STATE OFFICE
1986 MAY 30 AM 9:56
PINAL COUNTY, ARIZONA

STATE OF ARIZONA)

170

COUNTY OF PINAL)

ss.

Recorded at the request of:
Del Tierra Engineering & Mining Corp.
4310 N. Brown Ave., Ste. 3
Scottsdale, AZ 85251

A MC 253423

NOTICE OF MINING LOCATION
LODE CLAIM

NOTICE IS HEREBY GIVEN THAT KENNECOTT, Ray Mines Division, hereby claim the land hereinafter described as a Lode Mining Claim, under and pursuant to the laws of the United States of America and the State of Arizona, having discovered a lode, vein or deposit of valuable minerals within the limits of this claim as hereinafter established.

THE NAME of the claim is TW No. 71 lode.

THIS CLAIM so located, is 1,500 feet in length and 600 feet along the surface in width, claiming 300 feet on each side of the centerline; the "location monument," at which a copy of this notice is posted, is adjacent to the NW corner of this claim on a separate 2" x 2" post. A copy of this notice is also posted on the centerline 30 ft. from the west end. The general course of this claim is Northeast to Southwest.

THE UNDERSIGNED has distinctly marked the said location on the ground, so that its surface boundaries may be readily traced, by six substantial posts, 2" x 2" x 4'6", one at each corner and one at each end center, each so marked or inscribed as to indicate the intended location.

SAID CLAIM is situated in the Mineral Creek Mining District, Pinal County, State of Arizona, and is more particularly described as follows:

BEGINNING at the Northeast corner monument, which is located South 2755 ft. and East/~~1000~~ 3008 ft. from the 1/4 Section Corner of Secs. 26 & 27, Township 3 South, Range 12 East, Gila & Salt River Meridian; thence,

300 feet S.19°E., to the East end center; thence
300 feet S.19°E., to the S.E. corner; thence
1,500 feet S.71°W., to the S.W. corner; thence
300 feet N.19°W., to the West end center; thence
300 feet N.19°W., to the N.W. corner; thence
1,500 feet N.71°E., to the point and place of beginning

Said claim is located in the:

NW 1/4 of Sec. 35, Twp. 3 S., Range 12 E.
NE 1/4 of Sec. 35, Twp. 3 S., Range 12 E.
____ 1/4 of Sec. _____, Twp. 3 S., Range 12 E.
____ 1/4 of Sec. _____, Twp. 3 S., Range 12 E.
Gila and Salt River Meridian.

Dated and posted on the ground this 29 day of April, 1986.

LOCATOR: KENNECOTT
Ray Mines Division
P. O. Box 8
Hayden, Arizona 85235

By: [Signature]
Agent

RECEIVED
B.L.H. AZ STATE OFFICE
1986 MAY 30 AM 10:06
PHOENIX, ARIZONA

STATE OF ARIZONA) ss.
COUNTY OF PINAL)
Recorded at the request of:
Del Tierra Engineering & Mining Corp.
4310 N. Brown Ave., Ste. 3
Scottsdale, AZ 85251

A MC 253424

NOTICE OF MINING LOCATION
LODE CLAIM

NOTICE IS HEREBY GIVEN THAT KENNECOTT, Ray Mines Division, hereby claim the land hereinafter described as a Lode Mining Claim, under and pursuant to the laws of the United States of America and the State of Arizona, having discovered a lode, vein or deposit of valuable minerals within the limits of this claim as hereinafter established.

THE NAME of the claim is TW No. 72 lode.

THIS CLAIM so located, is 1,500 feet in length and 600 feet along the surface in width, claiming 300 feet on each side of the centerline; the "location monument," at which a copy of this notice is posted, is adjacent to the N.W. corner of this claim on a separate 2" x 2" post. A copy of this notice is also posted on the centerline 10 ft. from the West end. The general course of this claim is Northeast to Southwest.

THE UNDERSIGNED has distinctly marked the said location on the ground, so that its surface boundaries may be readily traced, by six substantial posts, 2" x 2" x 4'6", one at each corner and one at each end center, each so marked or inscribed as to indicate the intended location.

SAID CLAIM is situated in the Mineral Creek Mining District, Pinal County, State of Arizona, and is more particularly described as follows:

BEGINNING at the Northeast corner monument, which is located North/~~343~~ 343 ft. and West 880 ft. from the Section Corner of Secs. 25, 26, 35 & 36, Township 3 South, Range 12 East, Gila & Salt River Meridian; thence,

300 feet S.19°E., to the East end center; thence
300 feet S.19°E., to the S.E. corner; thence
1,500 feet S.71°W., to the S.W. corner; thence
300 feet N.19°W., to the West end center; thence
300 feet N.19°W., to the N.W. corner; thence
1,500 feet N.71°E., to the point and place of beginning.

Said claim is located in the:

SE 1/4 of Sec. 26, Twp. 3 S., Range 12 E.
NE 1/4 of Sec. 35, Twp. 3 S., Range 12 E.
1/4 of Sec. , Twp. 3 S., Range 12 E.
1/4 of Sec. , Twp. 3 S., Range 12 E.
Gila and Salt River Meridian.

RECEIVED
B.L.M. AZ STATE OFFICE
1986 MAY 30 AM 9:56
PHOENIX, ARIZONA

Dated and posted on the ground this 26th day of April, 1986.

LOCATOR: KENNECOTT
Ray Mines Division
P. O. Box 8
Hayden, Arizona 85235

By: Ray L. Mc
Agent

STATE OF ARIZONA)

170

COUNTY OF PINAL)

ss.

Recorded at the request of:
Del Tierra Engineering & Mining Corp.
4310 N. Brown Ave., Ste. 3
Scottsdale, AZ 85251

A MC 253425

NOTICE OF MINING LOCATION
LODE CLAIM

NOTICE IS HEREBY GIVEN THAT KENNECOTT, Ray Mines Division, hereby claim the land hereinafter described as a Lode Mining Claim, under and pursuant to the laws of the United States of America and the State of Arizona, having discovered a lode, vein or deposit of valuable minerals within the limits of this claim as hereinafter established.

THE NAME of the claim is TW No. 73 lode.

THIS CLAIM so located, is 1,500 feet in length and 600 feet along the surface in width, claiming 300 feet on each side of the centerline; the "location monument," at which a copy of this notice is posted, is adjacent to the SW corner of this claim on a separate 2" x 2" post. A copy of this notice is also posted on the centerline 50 ft. from the west end. The general course of this claim is Northeast to Southwest.

THE UNDERSIGNED has distinctly marked the said location on the ground, so that its surface boundaries may be readily traced, by six substantial posts, 2" x 2" x 4'6", one at each corner and one at each end center, each so marked or inscribed as to indicate the intended location.

SAID CLAIM is situated in the Mineral Creek Mining District, Pinal County, State of Arizona, and is more particularly described as follows:

BEGINNING at the Northeast corner monument, which is located South 2189 ft. and East/~~2811~~ 2811 ft. from the 1/4 Section Corner of Secs. 26 & 27, Township 3 South, Range 12 East, Gila & Salt River Meridian; thence,

300 feet S.19°E., to the East end center; thence
300 feet S.19°E., to the S.E. corner; thence
1,500 feet S.71°W., to the S.W. corner; thence
300 feet N.19°W., to the West end center; thence
300 feet N.19°W., to the N.W. corner; thence
1,500 feet N.71°E., to the point and place of beginning.


Said claim is located in the:

SW 1/4 of Sec. 26, Twp. 3 S., Range 12 E.
SE 1/4 of Sec. 26, Twp. 3 S., Range 12 E.
NW 1/4 of Sec. 35, Twp. 3 S., Range 12 E.
NE 1/4 of Sec. 35, Twp. 3 S., Range 12 E.
Gila and Salt River Meridian.

Dated and posted on the ground this 29 day of April, 1986.

LOCATOR: KENNECOTT
Ray Mines Division
P. O. Box 8
Hayden, Arizona 85235

By:


Agent

RECEIVED
S.L.M. AZ STATE OFFICE
1986 MAY 30 AM 10:06
PHOENIX, ARIZONA

STATE OF ARIZONA)

ss.

COUNTY OF PINAL)

Recorded at the request of:

Del Tierra Engineering & Mining Corp.

4310 N. Brown Ave., Ste. 3

Scottsdale, AZ 85251

A MC 253426

NOTICE OF MINING LOCATION
LODE CLAIM

NOTICE IS HEREBY GIVEN THAT KENNECOTT, Ray Mines Division, hereby claim the land hereinafter described as a Lode Mining Claim, under and pursuant to the laws of the United States of America and the State of Arizona, having discovered a lode, vein or deposit of valuable minerals within the limits of this claim as hereinafter established.

THE NAME of the claim is TW No. 74 lode.

THIS CLAIM so located, is 1,500 feet in length and 600 feet along the surface in width, claiming 300 feet on each side of the centerline; the "location monument," at which a copy of this notice is posted, is adjacent to the S.W. corner of this claim on a separate 2" x 2" post. A copy of this notice is also posted on the centerline 10 ft. from the West end. The general course of this claim is Northeast to Southwest.

THE UNDERSIGNED has distinctly marked the said location on the ground, so that its surface boundaries may be readily traced, by six substantial posts, 2" x 2" x 4'6", one at each corner and one at each end center, each so marked or inscribed as to indicate the intended location.

SAID CLAIM is situated in the Mineral Creek Mining District, Pinal County, State of Arizona, and is more particularly described as follows:

BEGINNING at the Northeast corner monument, which is located North/~~1075~~ 910 ft. and West 1075 ft. from the Section Corner of Secs. 25, 26, 35 & 36, Township 3 South, Range 12 East, Gila & Salt River Meridian; thence,

300 feet S.19°E., to the East end center; thence
300 feet S.19°E., to the S.E. corner; thence
1,500 feet S.71°W., to the S.W. corner; thence
300 feet N.19°W., to the West end center; thence
300 feet N.19°W., to the N.W. corner; thence
1,500 feet N.71°E., to the point and place of beginning

Said claim is located in the:

SE 1/4 of Sec. 26, Twp. 3 S., Range 12 E.
NE 1/4 of Sec. 35, Twp. 3 S., Range 12 E.
1/4 of Sec. , Twp. 3 S., Range 12 E.
1/4 of Sec. , Twp. 3 S., Range 12 E.
Gila and Salt River Meridian.

RECEIVED
B.L.M. AZ STATE OFFICE
1986 MAY 30 AM 9:56
PHOENIX
ARIZONA

Dated and posted on the ground this 26th day of April, 1986.

LOCATOR: KENNECOTT
Ray Mines Division
P. O. Box 8
Hayden, Arizona 85235

By: Ray L. Sherr
Agent

STATE OF ARIZONA)

170

COUNTY OF PINAL)

ss.

Recorded at the request of:
Del Tierra Engineering & Mining Corp.
4310 N. Brown Ave., Ste. 3
Scottsdale, AZ 85251

A MC 253427

NOTICE OF MINING LOCATION
LODE CLAIM

NOTICE IS HEREBY GIVEN THAT KENNECOTT, Ray Mines Division, hereby claim the land hereinafter described as a Lode Mining Claim, under and pursuant to the laws of the United States of America and the State of Arizona, having discovered a lode, vein or deposit of valuable minerals within the limits of this claim as hereinafter established.

THE NAME of the claim is TW No. 75 lode.

THIS CLAIM so located, is 1,500 feet in length and 600 feet along the surface in width, claiming 300 feet on each side of the centerline; the "location monument," at which a copy of this notice is posted, is adjacent to the NW corner of this claim on a separate 2" x 2" post. A copy of this notice is also posted on the centerline 10 ft. from the west end. The general course of this claim is ~~east~~ to ~~west~~.

THE UNDERSIGNED has distinctly marked the said location on the ground, so that its surface boundaries may be readily traced, by six substantial posts, 2" x 2" x 4'6", one at each corner and one at each end center, each so marked or inscribed as to indicate the intended location.

SAID CLAIM is situated in the Mineral Creek Mining District, Pinal County, State of Arizona, and is more particularly described as follows:

BEGINNING at the Northeast corner monument, which is located South 757.3 ft. and ~~East~~/West 3209 ft. from the 1/4 Section Corner of Secs. 26 & 27, Township 3 South, Range 12 East, Gila & Salt River Meridian; thence,

300 feet S ~~East~~, to the East end center; thence
300 feet S ~~East~~, to the S.E. corner; thence
1,500 feet ~~East~~°W., to the S.W. corner; thence
300 feet N ~~East~~, to the West end center; thence
300 feet N ~~East~~, to the N.W. corner; thence
1,500 feet ~~East~~ E., to the point and place of beginning

Said claim is located in the:

SW 1/4 of Sec. 34, Twp. 3 S., Range 12 E.
NW 1/4 of Sec. 3, Twp. 4 S., Range 12 E.
1/4 of Sec. , Twp. 3 S., Range 12 E.
1/4 of Sec. , Twp. 3 S., Range 12 E.
Gila and Salt River Meridian.

RECEIVED
B.L.M. AZ STATE OFFICE
1986 MAY 30 AM 10:10
PHOENIX, ARIZONA

Dated and posted on the ground this 29 day of April, 1986.

LOCATOR: KENNECOTT
Ray Mines Division
P. O. Box 8
Hayden, Arizona 85235

By: 
Agent

STATE OF ARIZONA)
COUNTY OF PINAL) ss.
Recorded at the request of:
Del Tierra Engineering & Mining Corp.
4310 N. Brown Ave., Ste. 3
Scottsdale, AZ 85251

A MC 253428

NOTICE OF MINING LOCATION
LODE CLAIM

NOTICE IS HEREBY GIVEN THAT KENNECOTT, Ray Mines Division, hereby claim the land hereinafter described as a Lode Mining Claim, under and pursuant to the laws of the United States of America and the State of Arizona, having discovered a lode, vein or deposit of valuable minerals within the limits of this claim as hereinafter established.

THE NAME of the claim is TW No. 102 lode.

THIS CLAIM so located, is 1,500 feet in length and 600 feet along the surface in width, claiming 300 feet on each side of the centerline; the "location monument," at which a copy of this notice is posted, is adjacent to the NE corner of this claim on a separate 2" x 2" post. A copy of this notice is also posted on the centerline 50 ft. from the east end. The general course of this claim is Northeast to Southwest.

THE UNDERSIGNED has distinctly marked the said location on the ground, so that its surface boundaries may be readily traced, by six substantial posts, 2" x 2" x 4'6", one at each corner and one at each end center, each so marked or inscribed as to indicate the intended location.

SAID CLAIM is situated in the Mineral Creek Mining District, Pinal County, State of Arizona, and is more particularly described as follows:

BEGINNING at the Northeast corner monument, which is located South 8956 ft. and ~~East~~/West 7543 ft. from the 1/4 Section Corner of Secs. 26 & 27, Township 3 South, Range 12 East, Gila & Salt River Meridian; thence,

300 feet S.19°E., to the East end center; thence
300 feet S.19°E., to the S.E. corner; thence
1,500 feet S.71°W., to the S.W. corner; thence
300 feet N.19°W., to the West end center; thence
300 feet N.19°W., to the N.W. corner; thence
1,500 feet N.71°E., to the point and place of beginning

RECEIVED
B.L.M. AZ STATE OFFICE
1986 MAY 30 AM 10:10
PHOENIX, ARIZONA

Said claim is located in the:

NW 1/4 of Sec. 4, Twp. 4 S., Range 12 E.
NE 1/4 of Sec. 4, Twp. 4 S., Range 12 E.
1/4 of Sec. , Twp. S., Range 12 E.
1/4 of Sec. , Twp. S., Range 12 E.
Gila and Salt River Meridian.

Dated and posted on the ground this 30 day of April, 1986.

LOCATOR: KENNECOTT
Ray Mines Division
P. O. Box 8
Hayden, Arizona 85235

By: [Signature]
Agent

COUNTY OF PINAL)

ss.

Recorded at the request of:

Del Tierra Engineering & Mining Corp.

4310 N. Brown Ave., Ste. 3

Scottsdale, AZ 85251

A MC 253429

NOTICE OF MINING LOCATION
LODE CLAIM

NOTICE IS HEREBY GIVEN THAT KENNECOTT, Ray Mines Division, hereby claim the land hereinafter described as a Lode Mining Claim, under and pursuant to the laws of the United States of America and the State of Arizona, having discovered a lode, vein or deposit of valuable minerals within the limits of this claim as hereinafter established.

THE NAME of the claim is TW No. 103 lode.

THIS CLAIM so located, is 1,500 feet in length and 600 feet along the surface in width, claiming 300 feet on each side of the centerline; the "location monument," at which a copy of this notice is posted, is adjacent to the NW corner of this claim on a separate 2" x 2" post. A copy of this notice is also posted on the centerline 50 ft. from the west end. The general course of this claim is Northeast to Southwest.

THE UNDERSIGNED has distinctly marked the said location on the ground, so that its surface boundaries may be readily traced, by six substantial posts, 2" x 2" x 4'6", one at each corner and one at each end center, each so marked or inscribed as to indicate the intended location.

SAID CLAIM is situated in the Mineral Creek Mining District, Pinal County, State of Arizona, and is more particularly described as follows:

BEGINNING at the Northeast corner monument, which is located South 9031 ft. and ~~East~~ West 5929 ft. from the 1/4 Section Corner of Secs. 26 & 27, Township 3 South, Range 12 East, Gila & Salt River Meridian; thence,

300 feet S.19°E., to the East end center; thence
300 feet S.19°E., to the S.E. corner; thence
1,500 feet S.71°W., to the S.W. corner; thence
300 feet N.19°W., to the West end center; thence
300 feet N.19°W., to the N.W. corner; thence
1,500 feet N.71°E., to the point and place of beginning

Said claim is located in the:

NE 1/4 of Sec. 4, Twp. 4 S., Range 12 E.
1/4 of Sec. , Twp. S., Range 12 E.
1/4 of Sec. , Twp. S., Range 12 E.
1/4 of Sec. , Twp. S., Range 12 E.
Gila and Salt River Meridian.

Dated and posted on the ground this 30 day of April, 1986.

LOCATOR:

KENNECOTT
Ray Mines Division
P. O. Box 8
Hayden, Arizona 85235

By:

Agent

RECEIVED
B.L.M. AZ STATE OFFICE
1986 MAY 30 AM 10:10
PHOENIX, ARIZONA

COUNTY OF PINAL)

ss.

Recorded at the request of:

Del Tierra Engineering & Mining Corp.

4310 N. Brown Ave., Ste. 3

Scottsdale, AZ 85251

A MC 253430

NOTICE OF MINING LOCATION
LODE CLAIM

NOTICE IS HEREBY GIVEN THAT KENNECOTT, Ray Mines Division, hereby claim the land hereinafter described as a Lode Mining Claim, under and pursuant to the laws of the United States of America and the State of Arizona, having discovered a lode, vein or deposit of valuable minerals within the limits of this claim as hereinafter established.

THE NAME of the claim is TW No. 104 lode.

THIS CLAIM so located, is 1,500 feet in length and 600 feet along the surface in width, claiming 300 feet on each side of the centerline; the "location monument," at which a copy of this notice is posted, is adjacent to the NE corner of this claim on a separate 2" x 2" post. A copy of this notice is also posted on the centerline 50 ft. from the east end. The general course of this claim is Northeast to Southwest.

THE UNDERSIGNED has distinctly marked the said location on the ground, so that its surface boundaries may be readily traced, by six substantial posts, 2" x 2" x 4'6", one at each corner and one at each end center, each so marked or inscribed as to indicate the intended location.

SAID CLAIM is situated in the Mineral Creek Mining District, Pinal County, State of Arizona, and is more particularly described as follows:

BEGINNING at the Northeast corner monument, which is located South 8540 ft. and ~~SW~~/West 4512 ft. from the 1/4 Section Corner of Secs. 26 & 27, Township 3 South, Range 12 East, Gila & Salt River Meridian; thence,

300 feet S.19°E., to the East end center; thence
300 feet S.19°E., to the S.E. corner; thence
1,500 feet S.71°W., to the S.W. corner; thence
300 feet N.19°W., to the West end center; thence
300 feet N.19°W., to the N.W. corner; thence
1,500 feet N.71°E., to the point and place of beginning.

Said claim is located in the:

<u>NE</u>	1/4 of Sec. <u>4</u> ,	Twp. <u>4</u>	S., Range 12 E.
<u>NW</u>	1/4 of Sec. <u>3</u> ,	Twp. <u>4</u>	S., Range 12 E.
—	1/4 of Sec. —,	Twp. —	S., Range 12 E.
—	1/4 of Sec. —,	Twp. —	S., Range 12 E.

Gila and Salt River Meridian.

RECEIVED
B.L.M. AZ STATE OFFICE
1986 MAY 30 AM 10:10
PHOENIX, ARIZONA

Dated and posted on the ground this 30 day of April, 1986.

LOCATOR: KENNECOTT
Ray Mines Division
P. O. Box 8
Hayden, Arizona 85235

By: [Signature]
Agent

ss.
COUNTY OF PINAL)
Recorded at the request of
Del Tierra Engineering & Mining Corp.
4310 N. Brown Ave., Ste. 3
Scottsdale, AZ 85251

MC 253431

NOTICE OF MINING LOCATION
LODE CLAIM

NOTICE IS HEREBY GIVEN THAT KENNECOTT, Ray Mines Division, hereby claim the land hereinafter described as a Lode Mining Claim, under and pursuant to the laws of the United States of America and the State of Arizona, having discovered a lode, vein or deposit of valuable minerals within the limits of this claim as hereinafter established.

THE NAME of the claim is ROX No. 1 lode.

THIS CLAIM so located, is 1,500 feet in length and 600 feet along the surface in width, claiming 300 feet on each side of the centerline; the "location monument," at which a copy of this notice is posted, is adjacent to the S.E. corner of this claim on a separate 2" x 2" post. A copy of this notice is also posted on the centerline 10 ft. from the East end. The general course of this claim is East to West.

THE UNDERSIGNED has distinctly marked the said location on the ground, so that its surface boundaries may be readily traced, by six substantial posts, 2" x 2" x 4'6", one at each corner and one at each end center, each so marked or inscribed as to indicate the intended location.

SAID CLAIM is situated in the Mineral Creek Mining District, Pinal County, State of Arizona, and is more particularly described as follows:

BEGINNING at the Northeast corner monument, which is located North/~~South~~ 5280 ft. and East/~~West~~ 5280 ft. from the Section Corner of Secs. 24 & 25 and 19 & 30, Township 3 South, Ranges 12 & 13 East, Gila & Salt River Meridian; thence,

300 feet	South	to the East end center; thence
300 feet	South	to the S.E. corner; thence
1,500 feet	West	to the S.W. corner; thence
300 feet	North	to the West end center; thence
300 feet	North	to the N.W. corner; thence
1,500 feet	East	to the point and place of beginning.

Said claim is located in the:

<u>N.E.</u>	1/4 of Sec. <u>19</u> ,	Twp. 3 S., Range 13 E.
---	1/4 of Sec. ---,	Twp. 3 S., Range 13 E.
---	1/4 of Sec. ---,	Twp. 3 S., Range 13 E.
---	1/4 of Sec. ---,	Twp. 3 S., Range 13 E.

Gila and Salt River Meridian.

RECEIVED
B.L.M. AZ STATE OFFICE
1986 MAY 30 AM 10:10
PHOENIX, ARIZONA

Dated and posted on the ground this 29th day of April, 1986.

LOCATOR: KENNECOTT
Ray Mines Division
P. O. Box 8
Hayden, Arizona 85235

By: Erny L. Shaw
Agent

COUNTY OF PINAL) ss.
Recorded at the request of
Del Tierra Engineering & Mining Corp.
4310 N. Brown Ave., Ste. 3
Scottsdale, AZ 85251

1 A MC 253432

NOTICE OF MINING LOCATION
LODE CLAIM

NOTICE IS HEREBY GIVEN THAT KENNECOTT, Ray Mines Division, hereby claim the land hereinafter described as a Lode Mining Claim, under and pursuant to the laws of the United States of America and the State of Arizona, having discovered a lode, vein or deposit of valuable minerals within the limits of this claim as hereinafter established.

THE NAME of the claim is ROX No. 2 lode.

THIS CLAIM so located, is 1,500 feet in length and 600 feet along the surface in width, claiming 300 feet on each side of the centerline; the "location monument," at which a copy of this notice is posted, is adjacent to the S.W. corner of this claim on a separate 2" x 2" post. A copy of this notice is also posted on the centerline 10 ft. from the West end. The general course of this claim is East to West.

THE UNDERSIGNED has distinctly marked the said location on the ground, so that its surface boundaries may be readily traced, by six substantial posts, 2" x 2" x 4'6", one at each corner and one at each end center, each so marked or inscribed as to indicate the intended location.

SAID CLAIM is situated in the Mineral Creek Mining District, Pinal County, State of Arizona, and is more particularly described as follows:

BEGINNING at the Northeast corner monument, which is located North/~~South~~ 5280 ft. and East/~~West~~ 6780 ft. from the Section Corner of Secs. 24 & 25 and 19 & 30, Township 3 South, Ranges 12 & 13 East, Gila & Salt River Meridian; thence,

300 feet	South	to the East end center; thence
300 feet	South	to the S.E. corner; thence
1,500 feet	West	to the S.W. corner; thence
300 feet	North	to the West end center; thence
300 feet	North	to the N.W. corner; thence
1,500 feet	East	to the point and place of beginning.

Said claim is located in the:

<u>N.W.</u>	1/4 of Sec. <u>20</u> ,	Twp. 3 S., Range 13 E.
---	1/4 of Sec. ---,	Twp. 3 S., Range 13 E.
---	1/4 of Sec. ---,	Twp. 3 S., Range 13 E.
---	1/4 of Sec. ---,	Twp. 3 S., Range 13 E.

Gila and Salt River Meridian.

RECEIVED
B.L.M. AZ STATE OFFICE
1986 MAY 30 AM 10:10
PHOENIX, ARIZONA

Dated and posted on the ground this 29th day of April, 1986.

LOCATOR: KENNECOTT
Ray Mines Division
P. O. Box 8
Hayden, Arizona 85235

By: Ray L. Shew
Agent

ss.
COUNTY OF PINAL)
Recorded at the request |
Del Tierra Engineering & Mining Corp.
4310 N. Brown Ave., Ste. 3
Scottsdale, AZ 85251

1
A MC 253433

NOTICE OF MINING LOCATION
LODE CLAIM

NOTICE IS HEREBY GIVEN THAT KENNECOTT, Ray Mines Division, hereby claim the land hereinafter described as a Lode Mining Claim, under and pursuant to the laws of the United States of America and the State of Arizona, having discovered a lode, vein or deposit of valuable minerals within the limits of this claim as hereinafter established.

THE NAME of the claim is ROX No. 3 lode.

THIS CLAIM so located, is 1,500 feet in length and 600 feet along the surface in width, claiming 300 feet on each side of the centerline; the "location monument," at which a copy of this notice is posted, is adjacent to the N.E. corner of this claim on a separate 2" x 2" post. A copy of this notice is also posted on the centerline 10 ft. from the East end. The general course of this claim is East to West.

THE UNDERSIGNED has distinctly marked the said location on the ground, so that its surface boundaries may be readily traced, by six substantial posts, 2" x 2" x 4'6", one at each corner and one at each end center, each so marked or inscribed as to indicate the intended location.

SAID CLAIM is situated in the Mineral Creek Mining District, Pinal County, State of Arizona, and is more particularly described as follows:

BEGINNING at the Northeast corner monument, which is located North/~~South~~ 4680 ft. and East/~~West~~ 5280 ft. from the Section Corner of Secs. 24 & 25 and 19 & 30, Township 3 South Ranges 12 & 13 East, Gila & Salt River Meridian; thence,

300 feet	South	to the East end center; thence
300 feet	South	to the S.E. corner; thence
1,500 feet	West	to the S.W. corner; thence
300 feet	North	to the West end center; thence
300 feet	North	to the N.W. corner; thence
1,500 feet	East	to the point and place of beginning

RECEIVED
B.L.M. AZ STATE OFFICE
PHOENIX, ARIZONA
MAY 30 AM 10:40

Said claim is located in the:

N.E. 1/4 of Sec. 19, Twp. 3 S., Range 13 E.
— 1/4 of Sec. —, Twp. 3 S., Range 13 E.
— 1/4 of Sec. —, Twp. 3 S., Range 13 E.
— 1/4 of Sec. —, Twp. 3 S., Range 13 E.
Gila and Salt River Meridian.

Dated and posted on the ground this 29th day of April, 1986.

LOCATOR: KENNECOTT
Ray Mines Division
P. O. Box 8
Hayden, Arizona 85235

By: Ray L. Sher
Agent

ss.
COUNTY OF PINAL)
Recorded at the request of
Del Tierra Engineering & Mining Corp.
4310 N. Brown Ave., Ste. 3
Scottsdale, AZ 85251

1A MC 253434

NOTICE OF MINING LOCATION
LODE CLAIM

NOTICE IS HEREBY GIVEN THAT KENNECOTT, Ray Mines Division, hereby claim the land hereinafter described as a Lode Mining Claim, under and pursuant to the laws of the United States of America and the State of Arizona, having discovered a lode, vein or deposit of valuable minerals within the limits of this claim as hereinafter established.

THE NAME of the claim is ROX No. 4 lode.

THIS CLAIM so located, is 1,500 feet in length and 600 feet along the surface in width, claiming 300 feet on each side of the centerline; the "location monument," at which a copy of this notice is posted, is adjacent to the N.W. corner of this claim on a separate 2" x 2" post. A copy of this notice is also posted on the centerline 10 ft. from the West end. The general course of this claim is East to West.

THE UNDERSIGNED has distinctly marked the said location on the ground, so that its surface boundaries may be readily traced, by six substantial posts, 2" x 2" x 4'6", one at each corner and one at each end center, each so marked or inscribed as to indicate the intended location.

SAID CLAIM is situated in the Mineral Creek Mining District, Pinal County, State of Arizona, and is more particularly described as follows:

BEGINNING at the Northeast corner monument, which is located North/~~South~~ 4680 ft. and East/~~West~~ 6780 ft. from the Section Corner of Secs. 24 & 25 and 19 & 30, Township 3 South, Ranges 12 & 13 East, Gila & Salt River Meridian; thence,

300 feet	South	to the East end center; thence
300 feet	South	to the S.E. corner; thence
1,500 feet	West	to the S.W. corner; thence
300 feet	North	to the West end center; thence
300 feet	North	to the N.W. corner; thence
1,500 feet	East	to the point and place of beginning.

Said claim is located in the:

<u>N.W.</u>	1/4 of Sec. <u>20</u> ,	Twp. 3 S., Range 13 E.
---	1/4 of Sec. ---,	Twp. 3 S., Range 13 E.
---	1/4 of Sec. ---,	Twp. 3 S., Range 13 E.
---	1/4 of Sec. ---,	Twp. 3 S., Range 13 E.

Gila and Salt River Meridian.

RECEIVED
B.L.M. AZ STATE OFFICE
1986 MAY 30 AM 10:10
PHOENIX, ARIZONA

Dated and posted on the ground this 29th day of April, 1986.

LOCATOR: KENNECOTT
Ray Mines Division
P. O. Box 8
Hayden, Arizona 85235

By: Ray L. Shaw
Agent

STATE OF ARIZONA) ss.
COUNTY OF PINAL)
Recorded at the request
Del Tierra Engineering & Mining Corp.
4310 N. Brown Ave., Ste. 3
Scottsdale, AZ 85251

1 A MC 253435

NOTICE OF MINING LOCATION
LODE CLAIM

NOTICE IS HEREBY GIVEN THAT KENNECOTT, Ray Mines Division, hereby claim the land hereinafter described as a Lode Mining Claim, under and pursuant to the laws of the United States of America and the State of Arizona, having discovered a lode, vein or deposit of valuable minerals within the limits of this claim as hereinafter established.

THE NAME of the claim is ROX No. 5 lode.

THIS CLAIM so located, is 1,500 feet in length and 600 feet along the surface in width, claiming 300 feet on each side of the centerline; the "location monument," at which a copy of this notice is posted, is adjacent to the S.E. corner of this claim on a separate 2" x 2" post. A copy of this notice is also posted on the centerline 10 ft. from the East end. The general course of this claim is East to West.

THE UNDERSIGNED has distinctly marked the said location on the ground, so that its surface boundaries may be readily traced, by six substantial posts, 2" x 2" x 4'6", one at each corner and one at each end center, each so marked or inscribed as to indicate the intended location.

SAID CLAIM is situated in the Mineral Creek Mining District, Pinal County, State of Arizona, and is more particularly described as follows:

BEGINNING at the Northeast corner monument, which is located North/~~South~~ 4080 ft. and East/~~West~~ 5280 ft. from the Section Corner of Secs. 24 & 25 and 19 & 30, Township 3 South, Ranges 12 & 13 East, Gila & Salt River Meridian; thence,

300 feet	South	to the East end center; thence
300 feet	South	to the S.E. corner; thence
1,500 feet	West	to the S.W. corner; thence
300 feet	North	to the West end center; thence
300 feet	North	to the N.W. corner; thence
1,500 feet	East	to the point and place of beginning.

Said claim is located in the:

N.E. 1/4 of Sec. 19, Twp. 3 S., Range 13 E.
1/4 of Sec. , Twp. 3 S., Range 13 E.
1/4 of Sec. , Twp. 3 S., Range 13 E.
1/4 of Sec. , Twp. 3 S., Range 13 E.
Gila and Salt River Meridian.

Dated and posted on the ground this 29th day of April, 1986.

LOCATOR: KENNECOTT
Ray Mines Division
P. O. Box 8
Hayden, Arizona 85235

By: Ray L. Shaw
Agent

RECEIVED
G.L.M. AZ STATE OFFICE
1986 MAY 30 AM 10:10
PHOENIX, ARIZONA

COUNTY OF PINAL) ss.
Recorded at the request of Del Tierra Engineering & Mining Corp.
4310 N. Brown Ave., Ste. 3
Scottsdale, AZ 85251

A
HC
253436

NOTICE OF MINING LOCATION
LODE CLAIM

NOTICE IS HEREBY GIVEN THAT KENNECOTT, Ray Mines Division, hereby claim the land hereinafter described as a Lode Mining Claim, under and pursuant to the laws of the United States of America and the State of Arizona, having discovered a lode, vein or deposit of valuable minerals within the limits of this claim as hereinafter established.

THE NAME of the claim is ROX No. 6 lode.

THIS CLAIM so located, is 1,500 feet in length and 600 feet along the surface in width, claiming 300 feet on each side of the centerline; the "location monument," at which a copy of this notice is posted, is adjacent to the S.W. corner of this claim on a separate 2" x 2" post. A copy of this notice is also posted on the centerline 10 ft. from the West end. The general course of this claim is East to West.

THE UNDERSIGNED has distinctly marked the said location on the ground, so that its surface boundaries may be readily traced, by six substantial posts, 2" x 2" x 4'6", one at each corner and one at each end center, each so marked or inscribed as to indicate the intended location.

SAID CLAIM is situated in the Mineral Creek Mining District, Pinal County, State of Arizona, and is more particularly described as follows:

BEGINNING at the Northeast corner monument, which is located North/~~South~~ 4080 ft. and East/~~West~~ 6780 ft. from the Section Corner of Secs. 24 & 25 and 19 & 30, Township 3 South, Ranges 12 & 13 East, Gila & Salt River Meridian; thence,

300 feet	South	to the East end center; thence
300 feet	South	to the S.E. corner; thence
1,500 feet	West	to the S.W. corner; thence
300 feet	North	to the West end center; thence
300 feet	North	to the N.W. corner; thence
1,500 feet	East	to the point and place of beginning

Said claim is located in the:

<u>N.W.</u>	1/4 of Sec. <u>20</u> ,	Twp. 3 S., Range 13 E.
—	1/4 of Sec. —,	Twp. 3 S., Range 13 E.
—	1/4 of Sec. —,	Twp. 3 S., Range 13 E.
—	1/4 of Sec. —,	Twp. 3 S., Range 13 E.

Gila and Salt River Meridian.

RECEIVED
D.L.M. AZ. STATE OFFICE
1986 MAY 30 AM 10:10
PHOENIX, ARIZONA

Dated and posted on the ground this 29th day of April, 1986.

LOCATOR: KENNECOTT
Ray Mines Division
P. O. Box 8
Hayden, Arizona 85235

By: Sary L. Shew
Agent

COUNTY OF PINAL) ss.
Recorded at the request of
Del Tierra Engineering & Mining Corp.
4310 N. Brown Ave., Ste. 3
Scottsdale, AZ 85251

A MC 253437

NOTICE OF MINING LOCATION
LODE CLAIM

NOTICE IS HEREBY GIVEN THAT KENNECOTT, Ray Mines Division, hereby claim the land hereinafter described as a Lode Mining Claim, under and pursuant to the laws of the United States of America and the State of Arizona, having discovered a lode, vein or deposit of valuable minerals within the limits of this claim as hereinafter established.

THE NAME of the claim is ROX No. 7 lode.

THIS CLAIM so located, is 1,500 feet in length and 600 feet along the surface in width, claiming 300 feet on each side of the centerline; the "location monument," at which a copy of this notice is posted, is adjacent to the NE corner of this claim on a separate 2" x 2" post. A copy of this notice is also posted on the centerline 10 ft. from the East end. The general course of this claim is East to West.

THE UNDERSIGNED has distinctly marked the said location on the ground, so that its surface boundaries may be readily traced, by six substantial posts, 2" x 2" x 4'6", one at each corner and one at each end center, each so marked or inscribed as to indicate the intended location.

SAID CLAIM is situated in the Mineral Creek Mining District, Pinal County, State of Arizona, and is more particularly described as follows:

BEGINNING at the Northeast corner monument, which is located North/~~South~~ 3480 ft. and East/~~West~~ 5280 ft. from the Section Corner of Secs. 24 & 25 and 19 & 30, Township 3 South, Ranges 12 & 13 East, Gila & Salt River Meridian; thence,

300 feet	South	to the East end center; thence
300 feet	South	to the S.E. corner; thence
1,500 feet	West	to the S.W. corner; thence
300 feet	North	to the West end center; thence
300 feet	North	to the N.W. corner; thence
1,500 feet	East	to the point and place of beginning

Said claim is located in the:

NE 1/4 of Sec. 19, Twp. 3 S., Range 13 E.
1/4 of Sec. , Twp. 3 S., Range 13 E.
1/4 of Sec. , Twp. 3 S., Range 13 E.
1/4 of Sec. , Twp. 3 S., Range 13 E.
Gila and Salt River Meridian.

RECEIVED
B.L.M. AZ STATE OFFICE
1986 MAY 30 AM 10:10
PHOENIX, ARIZONA

Dated and posted on the ground this 29th day of April, 1986.

LOCATOR: KENNECOTT
Ray Mines Division
P. O. Box 8
Hayden, Arizona 85235

By: Ray L. Shaw
Agent

ss.
COUNTY OF PINAL)
Recorded at the request
Del Tierra Engineering & Mining Corp.
4310 N. Brown Ave., Ste. 3
Scottsdale, AZ 85251

A MC 253438

NOTICE OF MINING LOCATION
LODE CLAIM

NOTICE IS HEREBY GIVEN THAT KENNECOTT, Ray Mines Division, hereby claim the land hereinafter described as a Lode Mining Claim, under and pursuant to the laws of the United States of America and the State of Arizona, having discovered a lode, vein or deposit of valuable minerals within the limits of this claim as hereinafter established.

THE NAME of the claim is ROX No. 8 lode.

THIS CLAIM so located, is 1,500 feet in length and 600 feet along the surface in width, claiming 300 feet on each side of the centerline; the "location monument," at which a copy of this notice is posted, is adjacent to the N.W. corner of this claim on a separate 2" x 2" post. A copy of this notice is also posted on the centerline 10 ft. from the West end. The general course of this claim is East to West.

THE UNDERSIGNED has distinctly marked the said location on the ground, so that its surface boundaries may be readily traced, by six substantial posts, 2" x 2" x 4'6", one at each corner and one at each end center, each so marked or inscribed as to indicate the intended location.

SAID CLAIM is situated in the Mineral Creek Mining District, Pinal County, State of Arizona, and is more particularly described as follows:

BEGINNING at the Northeast corner monument, which is located North/~~South~~ 3480 ft. and East/~~West~~ 6780 ft. from the Section Corner of Secs. 24 & 25 and 19 & 30, Township 3 South, Ranges 12 & 13 East, Gila & Salt River Meridian; thence,

300 feet	South	to the East end center; thence
300 feet	South	to the S.E. corner; thence
1,500 feet	West	to the S.W. corner; thence
300 feet	North	to the West end center; thence
300 feet	North	to the N.W. corner; thence
1,500 feet	East	to the point and place of beginning.

Said claim is located in the:

<u>N.W.</u>	1/4 of Sec. <u>20</u> ,	Twp. 3 S., Range 13 E.
---	1/4 of Sec. ---,	Twp. 3 S., Range 13 E.
---	1/4 of Sec. ---,	Twp. 3 S., Range 13 E.
---	1/4 of Sec. ---,	Twp. 3 S., Range 13 E.

Gila and Salt River Meridian.

RECEIVED
B.L.M. AZ STATE OFFICE
1986 MAY 20 AM 10:11
PHOENIX ARIZONA

Dated and posted on the ground this 29th day of April, 1986.

LOCATOR: KENNECOTT
Ray Mines Division
P. O. Box 8
Hayden, Arizona 85235

By: Gary R. Shaw
Agent

COUNTY OF PINAL) ss.
Recorded at the request of
Del Tierra Engineering & Mining Corp.
4310 N. Brown Ave., Ste. 3
Scottsdale, AZ 85251

A MC 253439

NOTICE OF MINING LOCATION
LODE CLAIM

NOTICE IS HEREBY GIVEN THAT KENNECOTT, Ray Mines Division, hereby claim the land hereinafter described as a Lode Mining Claim, under and pursuant to the laws of the United States of America and the State of Arizona, having discovered a lode, vein or deposit of valuable minerals within the limits of this claim as hereinafter established.

THE NAME of the claim is ROX No. 9 lode.

THIS CLAIM so located, is 1,500 feet in length and 600 feet along the surface in width, claiming 300 feet on each side of the centerline; the "location monument," at which a copy of this notice is posted, is adjacent to the S.E. corner of this claim on a separate 2" x 2" post. A copy of this notice is also posted on the centerline 10 ft. from the East end. The general course of this claim is East to West.

THE UNDERSIGNED has distinctly marked the said location on the ground, so that its surface boundaries may be readily traced, by six substantial posts, 2" x 2" x 4'6", one at each corner and one at each end center, each so marked or inscribed as to indicate the intended location.

SAID CLAIM is situated in the Mineral Creek Mining District, Pinal County, State of Arizona, and is more particularly described as follows:

BEGINNING at the Northeast corner monument, which is located North/~~South~~ 2880 ft. and East/~~West~~ 5280 ft. from the Section Corner of Secs. 24 & 25 and 19 & 30, Township 3 South, Ranges 12 & 13 East, Gila & Salt River Meridian; thence,

300 feet	South	to the East end center; thence
300 feet	South	to the S.E. corner; thence
1,500 feet	West	to the S.W. corner; thence
300 feet	North	to the West end center; thence
300 feet	North	to the N.W. corner; thence
1,500 feet	East	to the point and place of beginning.

RECEIVED
B.L.M. AZ STATE OFFICE
1986 MAY 30 AM 10:11
PHOENIX, ARIZONA

Said claim is located in the:

N.E. 1/4 of Sec. 19, Twp. 3 S., Range 13 E.
S.E. 1/4 of Sec. 19, Twp. 3 S., Range 13 E.
1/4 of Sec. , Twp. 3 S., Range 13 E.
1/4 of Sec. , Twp. 3 S., Range 13 E.
Gila and Salt River Meridian.

Dated and posted on the ground this 29th day of April, 1986.

LOCATOR: KENNECOTT
Ray Mines Division
P. O. Box 8
Hayden, Arizona 85235

By: Gary L. Allen
Agent

COUNTY OF PINAL) ss.
Recorded at the request of Del Tierra Engineering & Mining Corp.
4310 N. Brown Ave., Ste. 3
Scottsdale, AZ 85251

A MC 253440

NOTICE OF MINING LOCATION
LODE CLAIM

NOTICE IS HEREBY GIVEN THAT KENNECOTT, Ray Mines Division, hereby claim the land hereinafter described as a Lode Mining Claim, under and pursuant to the laws of the United States of America and the State of Arizona, having discovered a lode, vein or deposit of valuable minerals within the limits of this claim as hereinafter established.

THE NAME of the claim is ROX No. 10 lode.

THIS CLAIM so located, is 1,500 feet in length and 600 feet along the surface in width, claiming 300 feet on each side of the centerline; the "location monument," at which a copy of this notice is posted, is adjacent to the S.W. corner of this claim on a separate 2" x 2" post. A copy of this notice is also posted on the centerline 10 ft. from the West end. The general course of this claim is East to West.

THE UNDERSIGNED has distinctly marked the said location on the ground, so that its surface boundaries may be readily traced, by six substantial posts, 2" x 2" x 4'6", one at each corner and one at each end center, each so marked or inscribed as to indicate the intended location.

SAID CLAIM is situated in the Mineral Creek Mining District, Pinal County, State of Arizona, and is more particularly described as follows:

BEGINNING at the Northeast corner monument, which is located North/~~South~~ 2880 ft. and East/~~West~~ 6780 ft. from the Section Corner of Secs. 24 & 25 and 19 & 30, Township 3 South, Ranges 12 & 13 East, Gila & Salt River Meridian; thence,

300 feet	South	to the East end center; thence
300 feet	South	to the S.E. corner; thence
1,500 feet	West	to the S.W. corner; thence
300 feet	North	to the West end center; thence
300 feet	North	to the N.W. corner; thence
1,500 feet	East	to the point and place of beginning

Said claim is located in the:

<u>N.W.</u>	1/4 of Sec. <u>20</u> ,	Twp. 3 S., Range 13 E.
<u>S.W.</u>	1/4 of Sec. <u>20</u> ,	Twp. 3 S., Range 13 E.
—	1/4 of Sec. —,	Twp. 3 S., Range 13 E.
—	1/4 of Sec. —,	Twp. 3 S., Range 13 E.

Gila and Salt River Meridian.

RECEIVED
B.L.M. AZ STATE OFFICE
1986 MAY 20 AM 10:11
PHOENIX, ARIZONA

Dated and posted on the ground this 29th day of April, 1986.

LOCATOR: KENNECOTT
Ray Mines Division
P. O. Box 8
Hayden, Arizona 85235

By: Gary L. Shaw
Agent

ss.
COUNTY OF PINAL)
Recorded at the request of:
Del Tierra Engineering & Mining Corp.
4310 N. Brown Ave., Ste. 3
Scottsdale, AZ 85251

A MC 253441

NOTICE OF MINING LOCATION
LODE CLAIM

NOTICE IS HEREBY GIVEN THAT KENNECOTT, Ray Mines Division, hereby claim the land hereinafter described as a Lode Mining Claim, under and pursuant to the laws of the United States of America and the State of Arizona, having discovered a lode, vein or deposit of valuable minerals within the limits of this claim as hereinafter established.

THE NAME of the claim is ROX No. 11 lode.

THIS CLAIM so located, is 1,500 feet in length and 600 feet along the surface in width, claiming 300 feet on each side of the centerline; the "location monument," at which a copy of this notice is posted, is adjacent to the N.E. corner of this claim on a separate 2" x 2" post. A copy of this notice is also posted on the centerline 10 ft. from the East end. The general course of this claim is East to West.

THE UNDERSIGNED has distinctly marked the said location on the ground, so that its surface boundaries may be readily traced, by six substantial posts, 2" x 2" x 4'6", one at each corner and one at each end center, each so marked or inscribed as to indicate the intended location.

SAID CLAIM is situated in the Mineral Creek Mining District, Pinal County, State of Arizona, and is more particularly described as follows:

BEGINNING at the Northeast corner monument, which is located North/~~South~~ 2280 ft. and East/~~West~~ 5280 ft. from the Section Corner of Secs. 24 & 25 and 19 & 30, Township 3 South, Ranges 12 & 13 East, Gila & Salt River Meridian; thence,

300 feet	South	to the East end center; thence
300 feet	South	to the S.E. corner; thence
1,500 feet	West	to the S.W. corner; thence
300 feet	North	to the West end center; thence
300 feet	North	to the N.W. corner; thence
1,500 feet	East	to the point and place of beginning

Said claim is located in the:

S.E. 1/4 of Sec. 19, Twp. 3 S., Range 13 E.
1/4 of Sec. , Twp. 3 S., Range 13 E.
1/4 of Sec. , Twp. 3 S., Range 13 E.
1/4 of Sec. , Twp. 3 S., Range 13 E.
Gila and Salt River Meridian.

Dated and posted on the ground this 29th day of April, 1986.

LOCATOR: KENNECOTT
Ray Mines Division
P. O. Box 8
Hayden, Arizona 85235

By:

Gary L. Shaw
Agent

RECEIVED
B.L.M. AZ STATE OFFICE
PHOENIX, ARIZONA
1986 MAY 30 AM 10:11

COUNTY OF PINAL)
Recorded at the request of:
Del Tierra Engineering & Mining Corp.
4310 N. Brown Ave., Ste. 3
Scottsdale, AZ 85251

A MC 253442

NOTICE OF MINING LOCATION
LODE CLAIM

NOTICE IS HEREBY GIVEN THAT KENNECOTT, Ray Mines Division, hereby claim the land hereinafter described as a Lode Mining Claim, under and pursuant to the laws of the United States of America and the State of Arizona, having discovered a lode, vein or deposit of valuable minerals within the limits of this claim as hereinafter established.

THE NAME of the claim is ROX No. 12 lode.

THIS CLAIM so located, is 1,500 feet in length and 600 feet along the surface in width, claiming 300 feet on each side of the centerline; the "location monument," at which a copy of this notice is posted, is adjacent to the N.W. corner of this claim on a separate 2" x 2" post. A copy of this notice is also posted on the centerline 10 ft. from the West end. The general course of this claim is East to West.

THE UNDERSIGNED has distinctly marked the said location on the ground, so that its surface boundaries may be readily traced, by six substantial posts, 2" x 2" x 4'6", one at each corner and one at each end center, each so marked or inscribed as to indicate the intended location.

SAID CLAIM is situated in the Mineral Creek Mining District, Pinal County, State of Arizona, and is more particularly described as follows:

BEGINNING at the Northeast corner monument, which is located North/~~South~~ 2280 ft. and East/~~West~~ 6780 ft. from the Section Corner of Secs. 24 & 25 and 19 & 30, Township 3 South, Ranges 12 & 13 East, Gila & Salt River Meridian; thence,

300 feet	South	to the East end center; thence
300 feet	South	to the S.E. corner; thence
1,500 feet	West	to the S.W. corner; thence
300 feet	North	to the West end center; thence
300 feet	North	to the N.W. corner; thence
1,500 feet	East	to the point and place of beginning.

Said claim is located in the:

S.W. 1/4 of Sec. 20, Twp. 3 S., Range 13 E.
1/4 of Sec. , Twp. 3 S., Range 13 E.
1/4 of Sec. , Twp. 3 S., Range 13 E.
1/4 of Sec. , Twp. 3 S., Range 13 E.
Gila and Salt River Meridian.

Dated and posted on the ground this 29th day of April, 1986.

LOCATOR: KENNECOTT
Ray Mines Division
P. O. Box 8
Hayden, Arizona 85235

By: Gary L. Hew
Agent

RECEIVED
S.L.M. AZ STATE OFFICE
1986 MAY 30 AM 10:11
PHOENIX
ARIZONA

COUNTY OF PINAL) ss.
Recorded at the request of:
Del Tierra Engineering & Mining Corp.
4310 N. Brown Ave., Ste. 3
Scottsdale, AZ 85251

A MC 253443

NOTICE OF MINING LOCATION
LODE CLAIM

NOTICE IS HEREBY GIVEN THAT KENNECOTT, Ray Mines Division, hereby claim the land hereinafter described as a Lode Mining Claim, under and pursuant to the laws of the United States of America and the State of Arizona, having discovered a lode, vein or deposit of valuable minerals within the limits of this claim as hereinafter established.

THE NAME of the claim is ROX No. 13 lode.

THIS CLAIM so located, is 1,500 feet in length and 600 feet along the surface in width, claiming 300 feet on each side of the centerline; the "location monument," at which a copy of this notice is posted, is adjacent to the S.E. corner of this claim on a separate 2" x 2" post. A copy of this notice is also posted on the centerline 10 ft. from the East end. The general course of this claim is East to West.

THE UNDERSIGNED has distinctly marked the said location on the ground, so that its surface boundaries may be readily traced, by six substantial posts, 2" x 2" x 4'6", one at each corner and one at each end center, each so marked or inscribed as to indicate the intended location.

SAID CLAIM is situated in the Mineral Creek Mining District, Pinal County, State of Arizona, and is more particularly described as follows:

BEGINNING at the Northeast corner monument, which is located North/~~South~~ 1680 ft. and East/~~West~~ 5280 ft. from the Section Corner of Secs. 24 & 25 and 19 & 30, Township 3 South, Ranges 12 & 13 East, Gila & Salt River Meridian; thence,

300 feet South to the East end center; thence
300 feet South to the S.E. corner; thence
1,500 feet West to the S.W. corner; thence
300 feet North to the West end center; thence
300 feet North to the N.W. corner; thence
1,500 feet East to the point and place of beginning

Said claim is located in the:

S.E. 1/4 of Sec. 19, Twp. 3 S., Range 13 E.
___ 1/4 of Sec. ___, Twp. 3 S., Range 13 E.
___ 1/4 of Sec. ___, Twp. 3 S., Range 13 E.
___ 1/4 of Sec. ___, Twp. 3 S., Range 13 E.
Gila and Salt River Meridian.

Dated and posted on the ground this 29th day of April, 1986.

LOCATOR: KENNECOTT
Ray Mines Division
P. O. Box 8
Hayden, Arizona 85235

By: Rory L. New
Agent

RECEIVED
B.L.M. AZ STATE OFFICE
1986 MAY 30 AM 10:11
PHOENIX, ARIZONA

COUNTY OF PINAL) ss.
Recorded at the request of:
Del Tierra Engineering & Mining Corp.
4310 N. Brown Ave., Ste. 3
Scottsdale, AZ 85251

A MC 253444

NOTICE OF MINING LOCATION
LODE CLAIM

NOTICE IS HEREBY GIVEN THAT KENNECOTT, Ray Mines Division, hereby claim the land hereinafter described as a Lode Mining Claim, under and pursuant to the laws of the United States of America and the State of Arizona, having discovered a lode, vein or deposit of valuable minerals within the limits of this claim as hereinafter established.

THE NAME of the claim is ROX No. 14 lode.

THIS CLAIM so located, is 1,500 feet in length and 600 feet along the surface in width, claiming 300 feet on each side of the centerline; the "location monument," at which a copy of this notice is posted, is adjacent to the S.W. corner of this claim on a separate 2" x 2" post. A copy of this notice is also posted on the centerline 10 ft. from the West end. The general course of this claim is East to West.

THE UNDERSIGNED has distinctly marked the said location on the ground, so that its surface boundaries may be readily traced, by six substantial posts, 2" x 2" x 4'6", one at each corner and one at each end center, each so marked or inscribed as to indicate the intended location.

SAID CLAIM is situated in the Mineral Creek Mining District, Pinal County, State of Arizona, and is more particularly described as follows:

BEGINNING at the Northeast corner monument, which is located North/~~South~~ 1680 ft. and East/~~West~~ 6780 ft. from the Section Corner of Secs. 24 & 25 and 19 & 30, Township 3 South, Ranges 12 & 13 East, Gila & Salt River Meridian; thence,

300 feet	South	to the East end center; thence
300 feet	South	to the S.E. corner; thence
1,500 feet	West	to the S.W. corner; thence
300 feet	North	to the West end center; thence
300 feet	North	to the N.W. corner; thence
1,500 feet	East	to the point and place of beginning

Said claim is located in the:

S.W. 1/4 of Sec. 20, Twp. 3 S., Range 13 E.
____ 1/4 of Sec. _____, Twp. 3 S., Range 13 E.
____ 1/4 of Sec. _____, Twp. 3 S., Range 13 E.
____ 1/4 of Sec. _____, Twp. 3 S., Range 13 E.
Gila and Salt River Meridian.

Dated and posted on the ground this 29th day of April, 1986.

LOCATOR: KENNECOTT
Ray Mines Division
P. O. Box 8
Hayden, Arizona 85235

By: Greg L. Shaw
Agent

RECEIVED
D.L.M. AZ STATE OFFICE
1986 MAY 30 AM 10:11
PHOENIX, ARIZONA

COUNTY OF PINAL) ss.
Recorded at the request of:
Del Tierra Engineering & Mining Corp.
4310 N. Brown Ave., Ste. 3
Scottsdale, AZ 85251

1A MC 253445

NOTICE OF MINING LOCATION
LODE CLAIM

NOTICE IS HEREBY GIVEN THAT KENNECOTT, Ray Mines Division, hereby claim the land hereinafter described as a Lode Mining Claim, under and pursuant to the laws of the United States of America and the State of Arizona, having discovered a lode, vein or deposit of valuable minerals within the limits of this claim as hereinafter established.

THE NAME of the claim is ROX No. 15 lode.

THIS CLAIM so located, is 1,500 feet in length and 600 feet along the surface in width, claiming 300 feet on each side of the centerline; the "location monument," at which a copy of this notice is posted, is adjacent to the NE corner of this claim on a separate 2" x 2" post. A copy of this notice is also posted on the centerline 10 ft. from the East end. The general course of this claim is East to West.

THE UNDERSIGNED has distinctly marked the said location on the ground, so that its surface boundaries may be readily traced, by six substantial posts, 2" x 2" x 4'6", one at each corner and one at each end center, each so marked or inscribed as to indicate the intended location.

SAID CLAIM is situated in the Mineral Creek Mining District, Pinal County, State of Arizona, and is more particularly described as follows:

BEGINNING at the Northeast corner monument, which is located North/~~South~~ 1080 ft. and East/~~West~~ 5280 ft. from the Section Corner of Secs. 24 & 25 and 19 & 30, Township 3 South, Ranges 12 & 13 East, Gila & Salt River Meridian; thence,

300 feet South to the East end center; thence
300 feet South to the S.E. corner; thence
1,500 feet West to the S.W. corner; thence
300 feet North to the West end center; thence
300 feet North to the N.W. corner; thence
1,500 feet East to the point and place of beginning

RECEIVED
B.L.H. AZ STATE OFFICE
1986 MAY 30 AM 10:11
PHOENIX ARIZONA

Said claim is located in the:

SE 1/4 of Sec. 19, Twp. 3 S., Range 13 E.
1/4 of Sec. , Twp. 3 S., Range 13 E.
1/4 of Sec. , Twp. 3 S., Range 13 E.
1/4 of Sec. , Twp. 3 S., Range 13 E.
Gila and Salt River Meridian.

Dated and posted on the ground this 29th day of April, 1986.

LOCATOR: KENNECOTT
Ray Mines Division
P. O. Box 8
Hayden, Arizona 85235

By: Ray L. Shaw
Agent

ss.
COUNTY OF PINAL)
Recorded at the request of:
Del Tierra Engineering & Mining Corp.
4310 N. Brown Ave., Ste. 3
Scottsdale, AZ 85251

A MC 253446

NOTICE OF MINING LOCATION
LODE CLAIM

NOTICE IS HEREBY GIVEN THAT KENNECOTT, Ray Mines Division, hereby claim the land hereinafter described as a Lode Mining Claim, under and pursuant to the laws of the United States of America and the State of Arizona, having discovered a lode, vein or deposit of valuable minerals within the limits of this claim as hereinafter established.

THE NAME of the claim is ROX No. 16 lode.

THIS CLAIM so located, is 1,500 feet in length and 600 feet along the surface in width, claiming 300 feet on each side of the centerline; the "location monument," at which a copy of this notice is posted, is adjacent to the N.W. corner of this claim on a separate 2" x 2" post. A copy of this notice is also posted on the centerline 10 ft. from the West end. The general course of this claim is East to West.

THE UNDERSIGNED has distinctly marked the said location on the ground, so that its surface boundaries may be readily traced, by six substantial posts, 2" x 2" x 4'6", one at each corner and one at each end center, each so marked or inscribed as to indicate the intended location.

SAID CLAIM is situated in the Mineral Creek Mining District, Pinal County, State of Arizona, and is more particularly described as follows:

BEGINNING at the Northeast corner monument, which is located North/~~South~~ 1080 ft. and East/~~West~~ 6780 ft. from the Section Corner of Secs. 24 & 25 and 19 & 30, Township 3 South, Ranges 12 & 13 East, Gila & Salt River Meridian; thence,

300 feet	South	to the East end center; thence
300 feet	South	to the S.E. corner; thence
1,500 feet	West	to the S.W. corner; thence
300 feet	North	to the West end center; thence
300 feet	North	to the N.W. corner; thence
1,500 feet	East	to the point and place of beginning.

Said claim is located in the:

S.W. 1/4 of Sec. 20, Twp. 3 S., Range 13 E.
1/4 of Sec. , Twp. 3 S., Range 13 E.
1/4 of Sec. , Twp. 3 S., Range 13 E.
1/4 of Sec. , Twp. 3 S., Range 13 E.
Gila and Salt River Meridian.

Dated and posted on the ground this 29th day of April, 1986.

LOCATOR: KENNECOTT
Ray Mines Division
P. O. Box 8
Hayden, Arizona 85235

By: Ray L. Shaw
Agent

RECEIVED
G.L.H. AZ STATE OFFICE
1986 MAY 30 11:11
PHOENIX, ARIZONA

ss.
COUNTY OF PINAL)
Recorded at the request of:
Del Tierra Engineering & Mining Corp.
4310 N. Brown Ave., Ste. 3
Scottsdale, AZ 85251

A MC 253447

NOTICE OF MINING LOCATION
LODE CLAIM

NOTICE IS HEREBY GIVEN THAT KENNECOTT, Ray Mines Division, hereby claim the land hereinafter described as a Lode Mining Claim, under and pursuant to the laws of the United States of America and the State of Arizona, having discovered a lode, vein or deposit of valuable minerals within the limits of this claim as hereinafter established.

THE NAME of the claim is ROX No. 17 lode.

THIS CLAIM so located, is 1,500 feet in length and 600 feet along the surface in width, claiming 300 feet on each side of the centerline; the "location monument," at which a copy of this notice is posted, is adjacent to the N.E. corner of this claim on a separate 2" x 2" post. A copy of this notice is also posted on the centerline 10 ft. from the East end. The general course of this claim is East to West.

THE UNDERSIGNED has distinctly marked the said location on the ground, so that its surface boundaries may be readily traced, by six substantial posts, 2" x 2" x 4'6", one at each corner and one at each end center, each so marked or inscribed as to indicate the intended location.

SAID CLAIM is situated in the Mineral Creek Mining District, Pinal County, State of Arizona, and is more particularly described as follows:

BEGINNING at the Northeast corner monument, which is located North/~~South~~ 480 ft. and East/~~West~~ 5280 ft. from the Section Corner of Secs. 24 & 25 and 19 & 30, Township 3 South, Ranges 12 & 13 East, Gila & Salt River Meridian; thence,

300 feet	South	to the East end center; thence
300 feet	South	to the S.E. corner; thence
1,500 feet	West	to the S.W. corner; thence
300 feet	North	to the West end center; thence
300 feet	North	to the N.W. corner; thence
1,500 feet	East	to the point and place of beginning

Said claim is located in the:

<u>S.E.</u>	1/4 of Sec. <u>19</u> ,	Twp. 3 S., Range 13 E.
<u>N.E.</u>	1/4 of Sec. <u>30</u> ,	Twp. 3 S., Range 13 E.
—	1/4 of Sec. —,	Twp. 3 S., Range 13 E.
—	1/4 of Sec. —,	Twp. 3 S., Range 13 E.

Gila and Salt River Meridian.

RECEIVED
B.L.H. AZ STATE OFFICE
1986 MAY 30 AM 10:12
PHOENIX, ARIZONA

Dated and posted on the ground this 29th day of April, 1986.

LOCATOR: KENNECOTT
Ray Mines Division
P. O. Box 8
Hayden, Arizona 85235

By: Sam L. Har
Agent

COUNTY OF PINAL) ss.
Recorded at the request of:
Del Tierra Engineering & Mining Corp.
4310 N. Brown Ave., Ste. 3
Scottsdale, AZ 85251

A MC 253448

NOTICE OF MINING LOCATION
LODE CLAIM

NOTICE IS HEREBY GIVEN THAT KENNECOTT, Ray Mines Division, hereby claim the land hereinafter described as a Lode Mining Claim, under and pursuant to the laws of the United States of America and the State of Arizona, having discovered a lode, vein or deposit of valuable minerals within the limits of this claim as hereinafter established.

THE NAME of the claim is ROX No. 18 lode.

THIS CLAIM so located, is 1,500 feet in length and 600 feet along the surface in width, claiming 300 feet on each side of the centerline; the "location monument," at which a copy of this notice is posted, is adjacent to the N.W. corner of this claim on a separate 2" x 2" post. A copy of this notice is also posted on the centerline 10 ft. from the West end. The general course of this claim is East to West.

THE UNDERSIGNED has distinctly marked the said location on the ground, so that its surface boundaries may be readily traced, by six substantial posts, 2" x 2" x 4'6", one at each corner and one at each end center, each so marked or inscribed as to indicate the intended location.

SAID CLAIM is situated in the Mineral Creek Mining District, Pinal County, State of Arizona, and is more particularly described as follows:

BEGINNING at the Northeast corner monument, which is located North/~~South~~ 480 ft. and East/~~West~~ 6780 ft. from the Section Corner of Secs. 24 & 25 and 19 & 30, Township 3 South, Ranges 12 & 13 East, Gila & Salt River Meridian; thence,

300 feet South to the East end center; thence
300 feet South to the S.E. corner; thence
1,500 feet West to the S.W. corner; thence
300 feet North to the West end center; thence
300 feet North to the N.W. corner; thence
1,500 feet East to the point and place of beginning.

Said claim is located in the:

S.W. 1/4 of Sec. 20, Twp. 3 S., Range 13 E.
N.W. 1/4 of Sec. 29, Twp. 3 S., Range 13 E.
— 1/4 of Sec. —, Twp. 3 S., Range 13 E.
— 1/4 of Sec. —, Twp. 3 S., Range 13 E.
Gila and Salt River Meridian.

Dated and posted on the ground this 29th day of April, 1986.

LOCATOR: KENNECOTT
Ray Mines Division
P. O. Box 8
Hayden, Arizona 85235

By: Ray L. Shaw
Agent

RECEIVED
D.L.H. AZ STATE OFFICE
1986 MAY 30 AM 10:12
PHOENIX ARIZONA

STATE OF ARIZONA)
COUNTY OF PINAL) ss.
Recorded at the request of:
Del Tierra Engineering & Mining Corp.
4310 N. Brown Ave., Ste. 3
Scottsdale, AZ 85251

A MC 253449

NOTICE OF MINING LOCATION
LODE CLAIM

NOTICE IS HEREBY GIVEN THAT KENNECOTT, Ray Mines Division, hereby claim the land hereinafter described as a Lode Mining Claim, under and pursuant to the laws of the United States of America and the State of Arizona, having discovered a lode, vein or deposit of valuable minerals within the limits of this claim as hereinafter established.

THE NAME of the claim is ROX No. 19 lode.

THIS CLAIM so located, is 1,500 feet in length and 600 feet along the surface in width, claiming 300 feet on each side of the centerline; the "location monument," at which a copy of this notice is posted, is adjacent to the S.E. corner of this claim on a separate 2" x 2" post. A copy of this notice is also posted on the centerline 10 ft. from the South end. The general course of this claim is North to South.

THE UNDERSIGNED has distinctly marked the said location on the ground, so that its surface boundaries may be readily traced, by six substantial posts, 2" x 2" x 4'6", one at each corner and one at each end center, each so marked or inscribed as to indicate the intended location.

SAID CLAIM is situated in the Mineral Creek Mining District, Pinal County, State of Arizona, and is more particularly described as follows:

BEGINNING at the Northeast corner monument, which is located North/~~South~~ 5280 ft. and East/~~West~~ 3780 ft. from the Section Corner of Secs. 24 & 25 and 19 & 30, Township 3 South, Ranges 12 & 13 East, Gila & Salt River Meridian; thence,

1,500 feet	South,	to the S.E. corner; thence
300 feet	West,	to the South end center; thence
300 feet	West,	to the S.W. corner; thence
1,500 feet	North,	to the N.W. corner; thence
300 feet	East,	to the North end center; thence
300 feet	East,	to the point and place of beginning

Said claim is located in the:

<u>N.E.</u>	1/4 of Sec. <u>19</u> ,	Twp. 3 S., Range 13 E.
---	1/4 of Sec. ---,	Twp. 3 S., Range 13 E.
---	1/4 of Sec. ---,	Twp. 3 S., Range 13 E.
---	1/4 of Sec. ---,	Twp. 3 S., Range 13 E.

Gila and Salt River Meridian.

RECEIVED
B.L.M. AZ STATE OFFICE
1986 MAY 20 AM 10:12
PHOENIX
ARIZONA

Dated and posted on the ground this 29th day of April, 1986.

LOCATOR: KENNECOTT
Ray Mines Division
P. O. Box 8
Hayden, Arizona 85235

By: Gary L. Shaw
Agent

STATE OF ARIZONA)
COUNTY OF PINAL) ss.
Recorded at the request of:
Del Tierra Engineering & Mining Corp.
4310 N. Brown Ave., Ste. 3
Scottsdale, AZ 85251

A MC 253450

NOTICE OF MINING LOCATION
LODE CLAIM

NOTICE IS HEREBY GIVEN THAT KENNECOTT, Ray Mines Division, hereby claim the land hereinafter described as a Lode Mining Claim, under and pursuant to the laws of the United States of America and the State of Arizona, having discovered a lode, vein or deposit of valuable minerals within the limits of this claim as hereinafter established.

THE NAME of the claim is ROX No. 20 lode.

THIS CLAIM so located, is 1,500 feet in length and 600 feet along the surface in width, claiming 300 feet on each side of the centerline; the "location monument," at which a copy of this notice is posted, is adjacent to the N.E. corner of this claim on a separate 2" x 2" post. A copy of this notice is also posted on the centerline 10 ft. from the North end. The general course of this claim is North to South.

THE UNDERSIGNED has distinctly marked the said location on the ground, so that its surface boundaries may be readily traced, by six substantial posts, 2" x 2" x 4'6", one at each corner and one at each end center, each so marked or inscribed as to indicate the intended location.

SAID CLAIM is situated in the Mineral Creek Mining District, Pinal County, State of Arizona, and is more particularly described as follows:

BEGINNING at the Northeast corner monument, which is located North/~~South~~ 3780 ft. and East/~~West~~ 3780 ft. from the Section Corner of Secs. 24 & 25 and 19 & 30, Township 3 South, Ranges 12 & 13 East, Gila & Salt River Meridian; thence,

1,500 feet	South,	to the S.E. corner; thence
300 feet	West,	to the South end center; thence
300 feet	West,	to the S.W. corner; thence
1,500 feet	North,	to the N.W. corner; thence
300 feet	East,	to the North end center; thence
300 feet	East,	to the point and place of beginning

Said claim is located in the:

<u>N.E.</u>	1/4 of Sec. <u>19</u> ,	Twp. 3 S., Range 13 E.
<u>S.E.</u>	1/4 of Sec. <u>19</u> ,	Twp. 3 S., Range 13 E.
—	1/4 of Sec. —,	Twp. 3 S., Range 13 E.
—	1/4 of Sec. —,	Twp. 3 S., Range 13 E.

Gila and Salt River Meridian.

Dated and posted on the ground this 29th day of April, 1986.

LOCATOR: KENNECOTT
Ray Mines Division
P. O. Box 8
Hayden, Arizona 85235

By: Gay L. New
Agent

RECEIVED
O.L.M. AZ STATE OFFICE
1986 MAY 29 AM 10:12
PHOENIX ARIZONA

ss.
COUNTY OF PINAL)
Recorded at the request of:
Del Tierra Engineering & Mining Corp.
4310 N. Brown Ave., Ste. 3
Scottsdale, AZ 85251

A MC 253451

NOTICE OF MINING LOCATION
LODE CLAIM

NOTICE IS HEREBY GIVEN THAT KENNECOTT, Ray Mines Division, hereby claim the land hereinafter described as a Lode Mining Claim, under and pursuant to the laws of the United States of America and the State of Arizona, having discovered a lode, vein or deposit of valuable minerals within the limits of this claim as hereinafter established.

THE NAME of the claim is ROX No. 21 lode.

THIS CLAIM so located, is 1,500 feet in length and 600 feet along the surface in width, claiming 300 feet on each side of the centerline; the "location monument," at which a copy of this notice is posted, is adjacent to the S.E. corner of this claim on a separate 2" x 2" post. A copy of this notice is also posted on the centerline 10 ft. from the East end. The general course of this claim is East to West.

THE UNDERSIGNED has distinctly marked the said location on the ground, so that its surface boundaries may be readily traced, by six substantial posts, 2" x 2" x 4'6", one at each corner and one at each end center, each so marked or inscribed as to indicate the intended location.

SAID CLAIM is situated in the Mineral Creek Mining District, Pinal County, State of Arizona, and is more particularly described as follows:

BEGINNING at the Northeast corner monument, which is located North/~~South~~ 2111 ft. and East/~~West~~ 3697 ft. from the Section Corner of Secs. 24 & 25 and 19 & 30, Township 3 South, Ranges 12 & 13 East, Gila & Salt River Meridian; thence,

300 feet	South	to the East end center; thence
300 feet	South	to the S.E. corner; thence
1,500 feet	West	to the S.W. corner; thence
300 feet	North	to the West end center; thence
300 feet	North	to the N.W. corner; thence
1,500 feet	East	to the point and place of beginning.

Said claim is located in the:

<u>S.E.</u>	1/4 of Sec. <u>19</u> ,	Twp. 3 S., Range 13 E.
<u>S.W.</u>	1/4 of Sec. <u>19</u> ,	Twp. 3 S., Range 13 E.
—	1/4 of Sec. —,	Twp. 3 S., Range 13 E.
—	1/4 of Sec. —,	Twp. 3 S., Range 13 E.

Gila and Salt River Meridian.

RECEIVED
B.L.H. AZ STATE OFFICE
1986 MAY 30 AM 10 12
PINAL CO. ARIZONA

Dated and posted on the ground this 28th day of April, 1986.

LOCATOR: KENNECOTT
Ray Mines Division
P. O. Box 8
Hayden, Arizona 85235

By: Gary L. Hew
Agent

STATE OF ARIZONA)
COUNTY OF PINAL) ss.
Recorded at the request of:
Del Tierra Engineering & Mining Corp.
4310 N. Brown Ave., Ste. 3
Scottsdale, AZ 85251

A MC 253452

NOTICE OF MINING LOCATION
LODE CLAIM

NOTICE IS HEREBY GIVEN THAT KENNECOTT, Ray Mines Division, hereby claim the land hereinafter described as a Lode Mining Claim, under and pursuant to the laws of the United States of America and the State of Arizona, having discovered a lode, vein or deposit of valuable minerals within the limits of this claim as hereinafter established.

THE NAME of the claim is ROX No. 22 lode.

THIS CLAIM so located, is 1,500 feet in length and 600 feet along the surface in width, claiming 300 feet on each side of the centerline; the "location monument," at which a copy of this notice is posted, is adjacent to the N.W. corner of this claim on a separate 2" x 2" post. A copy of this notice is also posted on the centerline 10 ft. from the North end. The general course of this claim is North to South.

THE UNDERSIGNED has distinctly marked the said location on the ground, so that its surface boundaries may be readily traced, by six substantial posts, 2" x 2" x 4'6", one at each corner and one at each end center, each so marked or inscribed as to indicate the intended location.

SAID CLAIM is situated in the Mineral Creek Mining District, Pinal County, State of Arizona, and is more particularly described as follows:

BEGINNING at the Northeast corner monument, which is located North/~~South~~ 5280 ft. and East/~~West~~ 7380 ft. from the Section Corner of Secs. 24 & 25 and 19 & 30, Township 3 South, Ranges 12 & 13 East, Gila & Salt River Meridian; thence,

1,500 feet	South,	to the S.E. corner; thence
300 feet	West,	to the South end center; thence
300 feet	West,	to the S.W. corner; thence
1,500 feet	North,	to the N.W. corner; thence
300 feet	East,	to the North end center; thence
300 feet	East,	to the point and place of beginning.

Said claim is located in the:

<u>N.W.</u>	1/4 of Sec. <u>20</u> ,	Twp. 3 S., Range 13 E.
---	1/4 of Sec. ---,	Twp. 3 S., Range 13 E.
---	1/4 of Sec. ---,	Twp. 3 S., Range 13 E.
---	1/4 of Sec. ---,	Twp. 3 S., Range 13 E.

Gila and Salt River Meridian.

Dated and posted on the ground this 29th day of April, 1986.

LOCATOR: KENNECOTT
Ray Mines Division
P. O. Box 8
Hayden, Arizona 85235

By: Gary L. New
Agent

RECEIVED
BLM. AZ STATE OFFICE
PHOENIX, ARIZONA
MAY 30 AM 10:12

STATE OF ARIZONA)
COUNTY OF PINAL) ss.
Recorded at the request of:
Del Tierra Engineering & Mining Corp.
4310 N. Brown Ave., Ste. 3
Scottsdale, AZ 85251

A MC 253453

NOTICE OF MINING LOCATION
LODE CLAIM

NOTICE IS HEREBY GIVEN THAT KENNECOTT, Ray Mines Division, hereby claim the land hereinafter described as a Lode Mining Claim, under and pursuant to the laws of the United States of America and the State of Arizona, having discovered a lode, vein or deposit of valuable minerals within the limits of this claim as hereinafter established.

THE NAME of the claim is ROX No. 23 lode.

THIS CLAIM so located, is 1,500 feet in length and 600 feet along the surface in width, claiming 300 feet on each side of the centerline; the "location monument," at which a copy of this notice is posted, is adjacent to the S.W. corner of this claim on a separate 2" x 2" post. A copy of this notice is also posted on the centerline 10 ft. from the south end. The general course of this claim is North to South.

THE UNDERSIGNED has distinctly marked the said location on the ground, so that its surface boundaries may be readily traced, by six substantial posts, 2" x 2" x 4'6", one at each corner and one at each end center, each so marked or inscribed as to indicate the intended location.

SAID CLAIM is situated in the Mineral Creek Mining District, Pinal County, State of Arizona, and is more particularly described as follows:

BEGINNING at the Northeast corner monument, which is located North/~~South~~ 3780 ft. and East/~~West~~ 7380 ft. from the Section Corner of Secs. 24 & 25 and 19 & 30, Township 3 South, Ranges 12 & 13 East, Gila & Salt River Meridian; thence,

1,500 feet	South,	to the S.E. corner; thence
300 feet	West,	to the South end center; thence
300 feet	West,	to the S.W. corner; thence
1,500 feet	North,	to the N.W. corner; thence
300 feet	East,	to the North end center; thence
300 feet	East,	to the point and place of beginning.

Said claim is located in the:

<u>N.W.</u>	1/4 of Sec. <u>20</u> ,	Twp. 3 S., Range 13 E.
<u>S.W.</u>	1/4 of Sec. <u>20</u> ,	Twp. 3 S., Range 13 E.
—	1/4 of Sec. —,	Twp. 3 S., Range 13 E.
—	1/4 of Sec. —,	Twp. 3 S., Range 13 E.

Gila and Salt River Meridian.

Dated and posted on the ground this 29 day of April, 1986.

LOCATOR: KENNECOTT
Ray Mines Division
P. O. Box 8
Hayden, Arizona 85235

By: Eary L. Shen
Agent

RECEIVED
D.L.H. AZ STATE OFFICE
1986 MAY 30 M 10:12
PHOENIX ARIZONA

STATE OF ARIZONA)
COUNTY OF PINAL) ss.

Recorded at the request of:
Del Tierra Engineering & Mining Corp.
4310 N. Brown Ave., Ste. 3
Scottsdale, AZ 85251

A
MC 253454

NOTICE OF MINING LOCATION
LODE CLAIM

NOTICE IS HEREBY GIVEN THAT KENNECOTT, Ray Mines Division, hereby claim the land hereinafter described as a Lode Mining Claim, under and pursuant to the laws of the United States of America and the State of Arizona, having discovered a lode, vein or deposit of valuable minerals within the limits of this claim as hereinafter established.

THE NAME of the claim is ROX No. 24 lode.

THIS CLAIM so located, is 1,500 feet in length and 600 feet along the surface in width, claiming 300 feet on each side of the centerline; the "location monument," at which a copy of this notice is posted, is adjacent to the N.W. corner of this claim on a separate 2" x 2" post. A copy of this notice is also posted on the centerline 10 ft. from the North end. The general course of this claim is North to South.

THE UNDERSIGNED has distinctly marked the said location on the ground, so that its surface boundaries may be readily traced, by six substantial posts, 2" x 2" x 4'6", one at each corner and one at each end center, each so marked or inscribed as to indicate the intended location.

SAID CLAIM is situated in the Mineral Creek Mining District, Pinal County, State of Arizona, and is more particularly described as follows:

BEGINNING at the Northeast corner monument, which is located North/~~South~~ 2280 ft. and East/~~West~~ 7380 ft. from the Section Corner of Secs. 24 & 25 and 19 & 30, Township 3 South, Ranges 12 & 13 East, Gila & Salt River Meridian; thence,

1,500 feet	South,	to the S.E. corner; thence
300 feet	West,	to the South end center; thence
300 feet	West,	to the S.W. corner; thence
1,500 feet	North,	to the N.W. corner; thence
300 feet	East,	to the North end center; thence
300 feet	East,	to the point and place of beginning.

Said claim is located in the:

S.W. 1/4 of Sec. 20, Twp. 3 S., Range 13 E.
____ 1/4 of Sec. _____, Twp. 3 S., Range 13 E.
____ 1/4 of Sec. _____, Twp. 3 S., Range 13 E.
____ 1/4 of Sec. _____, Twp. 3 S., Range 13 E.
Gila and Salt River Meridian.

Dated and posted on the ground this 29th day of April, 1986.

LOCATOR: KENNECOTT
Ray Mines Division
P. O. Box 8
Hayden, Arizona 85235

By: Gary L. Shaw
Agent

RECEIVED
D.L.M. AZ STATE OFFICE
PHOENIX, ARIZONA
1986 MAY 30 AM 12

STATE OF ARIZONA)

ss.

COUNTY OF PINAL)

Recorded at the request of:
Del Tierra Engineering & Mining Corp.
4310 N. Brown Ave., Ste. 3
Scottsdale, AZ 85251

A MC 253455

NOTICE OF MINING LOCATION
LODE CLAIM

NOTICE IS HEREBY GIVEN THAT KENNECOTT, Ray Mines Division, hereby claim the land hereinafter described as a Lode Mining Claim, under and pursuant to the laws of the United States of America and the State of Arizona, having discovered a lode, vein or deposit of valuable minerals within the limits of this claim as hereinafter established.

THE NAME of the claim is COPPER BUTTE No. 7 lode.

THIS CLAIM so located, is 1,500 feet in length and 600 feet along the surface in width, claiming 300 feet on each side of the centerline; the "location monument," at which a copy of this notice is posted, is adjacent to the S.E. corner of this claim on a separate 2" x 2" post. A copy of this notice is also posted on the centerline 10 ft. from the South end. The general course of this claim is Northeast to Southwest.

THE UNDERSIGNED has distinctly marked the said location on the ground, so that its surface boundaries may be readily traced, by six substantial posts, 2" x 2" x 4'6", one at each corner and one at each end center, each so marked or inscribed as to indicate the intended location.

SAID CLAIM is situated in the Mineral Creek Mining District, Pinal County, State of Arizona, and is more particularly described as follows:

BEGINNING at the Northeast corner monument, which is located ~~North~~/South 240 ft. and East 2768 ft. from the Section Corner of Secs. 24 & 25 and 19 & 30, Township 3 South, Ranges 12 & 13 East, Gila & Salt River Meridian; thence,

1,500 feet S.28°W., to the S.E. corner; thence
300 feet N.62°W., to the South end center; thence
300 feet N.62°W., to the S.W. corner; thence
1,500 feet N.28°E., to the N.W. corner; thence
300 feet S.62°E., to the North end center; thence
300 feet S.62°E., to the point and place of beginning

Said claim is located in the:

S.W. 1/4 of Sec. 19, Twp. 3 S., Range 13 E.
N.W. 1/4 of Sec. 30, Twp. 3 S., Range 13 E.
N.E. 1/4 of Sec. 30, Twp. 3 S., Range 13 E.
1/4 of Sec. , Twp. 3 S., Range 13 E.
Gila and Salt River Meridian.

RECEIVED
B.L.M. AZ STATE OFFICE
1986 MAY 30 AM 10:13
PHOENIX, ARIZONA

Dated and posted on the ground this 27th day of April, 1986.

LOCATOR: KENNECOTT
Ray Mines Division
P. O. Box 8
Hayden, Arizona 85235

By: Ray L. Allen
Agent

STATE OF ARIZONA)

ss.

COUNTY OF PINAL)

Recorded at the request of:

Del Tierra Engineering & Mining Corp.

4310 N. Brown Ave., Ste. 3

Scottsdale, AZ 85251

A MC 253456

NOTICE OF MINING LOCATION
LODE CLAIM

NOTICE IS HEREBY GIVEN THAT KENNECOTT, Ray Mines Division, hereby claim the land hereinafter described as a Lode Mining Claim, under and pursuant to the laws of the United States of America and the State of Arizona, having discovered a lode, vein or deposit of valuable minerals within the limits of this claim as hereinafter established.

THE NAME of the claim is COPPER BUTTE No. 20 lode.

THIS CLAIM so located, is 1,500 feet in length and 600 feet along the surface in width, claiming 300 feet on each side of the centerline; the "location monument," at which a copy of this notice is posted, is adjacent to the N.E. corner of this claim on a separate 2" x 2" post. A copy of this notice is also posted on the centerline 10 ft. from the North end. The general course of this claim is Northeast to Southwest.

THE UNDERSIGNED has distinctly marked the said location on the ground, so that its surface boundaries may be readily traced, by six substantial posts, 2" x 2" x 4'6", one at each corner and one at each end center, each so marked or inscribed as to indicate the intended location.

SAID CLAIM is situated in the Mineral Creek Mining District, Pinal County, State of Arizona, and is more particularly described as follows:

BEGINNING at the Northeast corner monument, which is located North/~~1000~~ 2915 ft. and East 3449 ft. from the Section Corner of Secs. 24 & 25 and 19 & 30, Township 3 South, Ranges 12 & 13 East, Gila & Salt River Meridian; thence,

1,500 feet S.28°W., to the S.E. corner; thence
300 feet N.62°W., to the South end center; thence
300 feet N.62°W., to the S.W. corner; thence
1,500 feet N.28°E., to the N.W. corner; thence
300 feet S.62°E., to the North end center; thence
300 feet S.62°E., to the point and place of beginning.

Said claim is located in the:

N.E. 1/4 of Sec. 19, Twp. 3 S., Range 13 E.
S.E. 1/4 of Sec. 19, Twp. 3 S., Range 13 E.
S.W. 1/4 of Sec. 19, Twp. 3 S., Range 13 E.
1/4 of Sec. 19, Twp. 3 S., Range 13 E.
Gila and Salt River Meridian.

RECEIVED
B.L.M. AZ STATE OFFICE
1986 MAY 30 AM 10:13
PHOENIX, ARIZONA

Dated and posted on the ground this 28th day of April, 1986.

LOCATOR: KENNECOTT
Ray Mines Division
P. O. Box 8
Hayden, Arizona 85235

By:

Ray L. Shew
Agent

STATE OF ARIZONA)

ss.

COUNTY OF PINAL)

Recorded at the request of:
Del Tierra Engineering & Mining Corp.
4310 N. Brown Ave., Ste. 3
Scottsdale, AZ 85251

A MC 253457

NOTICE OF MINING LOCATION
LODE CLAIM

NOTICE IS HEREBY GIVEN THAT KENNECOTT, Ray Mines Division, hereby claim the land hereinafter described as a Lode Mining Claim, under and pursuant to the laws of the United States of America and the State of Arizona, having discovered a lode, vein or deposit of valuable minerals within the limits of this claim as hereinafter established.

THE NAME of the claim is COPPER BUTTE No. 21 lode.

THIS CLAIM so located, is 1,500 feet in length and 600 feet along the surface in width, claiming 300 feet on each side of the centerline; the "location monument," at which a copy of this notice is posted, is adjacent to the N.W. corner of this claim on a separate 2" x 2" post. A copy of this notice is also posted on the centerline 10 ft. from the North end. The general course of this claim is Northeast to Southwest.

THE UNDERSIGNED has distinctly marked the said location on the ground, so that its surface boundaries may be readily traced, by six substantial posts, 2" x 2" x 4'6", one at each corner and one at each end center, each so marked or inscribed as to indicate the intended location.

SAID CLAIM is situated in the Mineral Creek Mining District, Pinal County, State of Arizona, and is more particularly described as follows:

BEGINNING at the Northeast corner monument, which is located North/~~South~~ 2630 ft. and East 3977 ft. from the Section Corner of Secs. 24 & 25 and 19 & 30, Township 3 South, Ranges 12 & 13 East, Gila & Salt River Meridian; thence,

1,500 feet S.28°W., to the S.E. corner; thence
300 feet N.62°W., to the South end center; thence
300 feet N.62°W., to the S.W. corner; thence
1,500 feet N.28°E., to the N.W. corner; thence
300 feet S.62°E., to the North end center; thence
300 feet S.62°E., to the point and place of beginning.

Said claim is located in the:

N.E. 1/4 of Sec. 19, Twp. 3 S., Range 13 E.
S.E. 1/4 of Sec. 19, Twp. 3 S., Range 13 E.
— 1/4 of Sec. —, Twp. 3 S., Range 13 E.
— 1/4 of Sec. —, Twp. 3 S., Range 13 E.
Gila and Salt River Meridian.

RECEIVED
D.L.H. AZ STATE OFFICE
1986 MAY 30 AM 10:13
PHOENIX, ARIZONA

Dated and posted on the ground this 28th day of April, 1986.

LOCATOR: KENNECOTT
Ray Mines Division
P. O. Box 8
Hayden, Arizona 85235

By:

Randy L. Miller
Agent

STATE OF ARIZONA) }
COUNTY OF PINAL) ss.
Recorded at the request of:
Del Tierra Engineering & Mining Corp.
4310 N. Brown Ave., Ste. 3
Scottsdale, AZ 85251

A MC 253458

NOTICE OF MINING LOCATION
LODE CLAIM

NOTICE IS HEREBY GIVEN THAT KENNECOTT, Ray Mines Division, hereby claim the land hereinafter described as a Lode Mining Claim, under and pursuant to the laws of the United States of America and the State of Arizona, having discovered a lode, vein or deposit of valuable minerals within the limits of this claim as hereinafter established.

THE NAME of the claim is COPPER BUTTE No. 22 lode.

THIS CLAIM so located, is 1,500 feet in length and 600 feet along the surface in width, claiming 300 feet on each side of the centerline; the "location monument," at which a copy of this notice is posted, is adjacent to the N.E. corner of this claim on a separate 2" x 2" post. A copy of this notice is also posted on the centerline 10 ft. from the North end. The general course of this claim is Northeast to Southwest.

THE UNDERSIGNED has distinctly marked the said location on the ground, so that its surface boundaries may be readily traced, by six substantial posts, 2" x 2" x 4'6", one at each corner and one at each end center, each so marked or inscribed as to indicate the intended location.

SAID CLAIM is situated in the Mineral Creek Mining District, Pinal County, State of Arizona, and is more particularly described as follows:

BEGINNING at the Northeast corner monument, which is located North ~~South~~ 1465 ft. and East 4030 ft. from the Section Corner of Secs. 24 & 25 and 19 & 30, Township 3 South, Ranges 12 & 13 East, Gila & Salt River Meridian; thence,

1,500 feet S.28°W., to the S.E. corner; thence
300 feet N.62°W., to the South end center; thence
300 feet N.62°W., to the S.W. corner; thence
1,500 feet N.28°E., to the N.W. corner; thence
300 feet S.62°E., to the North end center; thence
300 feet S.62°E., to the point and place of beginning

Said claim is located in the:

S.E. 1/4 of Sec. 19, Twp. 3 S., Range 13 E.
1/4 of Sec. , Twp. 3 S., Range 13 E.
1/4 of Sec. , Twp. 3 S., Range 13 E.
1/4 of Sec. , Twp. 3 S., Range 13 E.
Gila and Salt River Meridian.

RECEIVED
B.L.M. AZ STATE OFFICE
1986 MAY 30 AM 10:13
PHOENIX ARIZONA

Dated and posted on the ground this 28th day of April, 1986.

LOCATOR: KENNECOTT
Ray Mines Division
P. O. Box 8
Hayden, Arizona 85235

By:

Gary L. Shen
Agent

STATE OF ARIZONA) ss. |
COUNTY OF PINAL)
Recorded at the request of:
Del Tierra Engineering & Mining Corp.
4310 N. Brown Ave., Ste. 3
Scottsdale, AZ 85251

A MC 253459

NOTICE OF MINING LOCATION
LODE CLAIM

NOTICE IS HEREBY GIVEN THAT KENNECOTT, Ray Mines Division, hereby claim the land hereinafter described as a Lode Mining Claim, under and pursuant to the laws of the United States of America and the State of Arizona, having discovered a lode, vein or deposit of valuable minerals within the limits of this claim as hereinafter established.

THE NAME of the claim is COPPER BUTTE No. 23 lode.

THIS CLAIM so located, is 1,500 feet in length and 600 feet along the surface in width, claiming 300 feet on each side of the centerline; the "location monument," at which a copy of this notice is posted, is adjacent to the N.W. corner of this claim on a separate 2" x 2" post. A copy of this notice is also posted on the centerline 10 ft. from the NORTH end. The general course of this claim is Northeast to Southwest.

THE UNDERSIGNED has distinctly marked the said location on the ground, so that its surface boundaries may be readily traced, by six substantial posts, 2" x 2" x 4'6", one at each corner and one at each end center, each so marked or inscribed as to indicate the intended location.

SAID CLAIM is situated in the Mineral Creek Mining District, Pinal County, State of Arizona, and is more particularly described as follows:

BEGINNING at the Northeast corner monument, which is located North/~~South~~ 1180 ft. and East 4558 ft. from the Section Corner of Secs. 24 & 25 and 19 & 30, Township 3 South, Ranges 12 & 13 East, Gila & Salt River Meridian; thence,

1,500 feet S.28°W., to the S.E. corner; thence
300 feet N.62°W., to the South end center; thence
300 feet N.62°W., to the S.W. corner; thence
1,500 feet N.28°E., to the N.W. corner; thence
300 feet S.62°E., to the North end center; thence
300 feet S.62°E., to the point and place of beginning.

Said claim is located in the:

S.E. 1/4 of Sec. 19, Twp. 3 S., Range 13 E.
N.E. 1/4 of Sec. 30, Twp. 3 S., Range 13 E.
— 1/4 of Sec. —, Twp. 3 S., Range 13 E.
— 1/4 of Sec. —, Twp. 3 S., Range 13 E.
Gila and Salt River Meridian.

RECEIVED
B.L.M. AZ STATE OFFICE
1986 MAY 30 AM 10:13
PHOENIX, ARIZONA

Dated and posted on the ground this 28th day of April, 1986.

LOCATOR: KENNECOTT
Ray Mines Division
P. O. Box 8
Hayden, Arizona 85235

By: Gary L. Shaw

Agent

STATE OF ARIZONA)

) ss.

COUNTY OF PINAL)

Recorded at the request of:

Del Tierra Engineering & Mining Corp.

4310 N. Brown Ave., Ste. 3

Scottsdale, AZ 85251

A MC 253460

NOTICE OF MINING LOCATION
LODE CLAIM

NOTICE IS HEREBY GIVEN THAT KENNECOTT, Ray Mines Division, hereby claim the land hereinafter described as a Lode Mining Claim, under and pursuant to the laws of the United States of America and the State of Arizona, having discovered a lode, vein or deposit of valuable minerals within the limits of this claim as hereinafter established.

THE NAME of the claim is TERRA No. 1 lode.

THIS CLAIM so located, is 1,500 feet in length and 600 feet along the surface in width, claiming 300 feet on each side of the centerline; the "location monument," at which a copy of this notice is posted, is adjacent to the N.W. corner of this claim on a separate 2" x 2" post. A copy of this notice is also posted on the centerline 10 ft. from the North end. The general course of this claim is Northeast to Southwest.

THE UNDERSIGNED has distinctly marked the said location on the ground, so that its surface boundaries may be readily traced, by six substantial posts, 2" x 2" x 4'6", one at each corner and one at each end center, each so marked or inscribed as to indicate the intended location.

SAID CLAIM is situated in the Mineral Creek Mining District, Pinal County, State of Arizona, and is more particularly described as follows:

BEGINNING at the Northeast corner monument, which is located North/~~South~~ 2166 ft. and East/~~West~~ 1680 ft. from the Section Corner of Secs. 24 & 25 and 19 & 30, Township 3 South, Ranges 12 & 13 East, Gila & Salt River Meridian; thence,

1,500 feet S.28°W., to the S.E. corner; thence
300 feet N.62°W., to the South end center; thence
300 feet N.62°W., to the S.W. corner; thence
1,500 feet N.28°E., to the N.W. corner; thence
300 feet S.62°E., to the North end center; thence
300 feet S.62°E., to the point and place of beginning

Said claim is located in the:

S.W. 1/4 of Sec. 19, Twp. 3 S., Range 13 E.
1/4 of Sec. , Twp. 3 S., Range E.
1/4 of Sec. , Twp. 3 S., Range E.
1/4 of Sec. , Twp. 3 S., Range E.
Gila and Salt River Meridian.

RECEIVED
B.L.H. AZ STATE OFFICE
1986 MAY 30. AM 10:13
PHOENIX, ARIZONA

Dated and posted on the ground this 27th day of April, 1986.

LOCATOR:

KENNECOTT
Ray Mines Division
P. O. Box 8
Hayden, Arizona 85235

By:

Gary L. New
Agent

Recorded at the request of:

Del Tierra Engineering & Mining Corp.

4310 N. Brown Ave., Ste. 3

Scottsdale, AZ 85251

1381-895

253461

AMENDED

NOTICE OF MINING LOCATION
LODE CLAIM

NOTICE IS HEREBY GIVEN THAT KENNECOTT, Ray Mines Division, hereby claim the land hereinafter described as a Lode Mining Claim, under and pursuant to the laws of the United States of America and the State of Arizona, having discovered a lode, vein or deposit of valuable minerals within the limits of this claim as hereinafter established.

THAT TERRA No. 2 lode mining claim was located by KENNECOTT on April 27, 1986, the Location Notice of which is recorded in Docket 1360, Pages 211-12 Pinal County Records. B.L.M. Serial # A MC 253461.

THE NAME of the claim is TERRA No. 2 lode, and this claim so located, is 1,500 feet in length and 600 feet along the surface in width, claiming 300 feet on each side of the centerline; the "location monument," at which a copy of this notice is posted, is adjacent to the N.E. corner of this claim on a separate 2" x 2" post. A copy of this notice is also posted on the centerline 10 ft. from the North end. The general course of this claim is Northeast to Southwest.

THE UNDERSIGNED has distinctly marked the said location on the ground, so that its surface boundaries may be readily traced, by six substantial posts, 2" x 2" x 4'6", one at each corner and one at each end center, each so marked or inscribed as to indicate the intended location.

SAID CLAIM is situated in the Mineral Creek Mining District, Pinal County, State of Arizona, and is more particularly described as follows:

BEGINNING at the Northeast corner monument, which is located North/~~South~~ 2448 ft. and East/~~West~~ 1150 ft. from the Section Corner of Secs. 24 & 25 and 19 & 30, Township 3 South, Ranges 12 & 13 East, Gila & Salt River Meridian; thence,

1,500 feet S.28°W., to the S.E. corner; thence
300 feet N.62°W., to the South end center; thence
300 feet N.62°W., to the S.W. corner; thence
1,500 feet N.28°E., to the N.W. corner; thence
300 feet S.62°E., to the North end center; thence
300 feet S.62°E., to the point and place of beginning.

Said claim is located in the:

SW. 1/4 of Sec. 19, Twp. 3 S., Range 13 E.
SE. 1/4 of Sec. 24, Twp. 3 S., Range 12 E.
1/4 of Sec. , Twp. 3 S., Range E.
1/4 of Sec. , Twp. 3 S., Range E.
Gila and Salt River Meridian.

THE PURPOSE of this amended notice is to more definitely describe the locality and boundaries of the claim and to correct any irregularities, errors or defects which may have existed or may exist in the original location or the record thereof, and is made without waiving any rights acquired under and by virtue of the original location.

Dated and posted on the ground this 26 day of June, 1986.

RECEIVED
B.L.M. AZ STATE OFFICE

SEP 9 1986

7:45 A.M.
PHOENIX, ARIZONA

LOCATOR:

KENNECOTT
Ray Mines Division
P. O. Box 8
Hayden, Arizona 85235

By: [Signature]

Agent

on computer 9/15/86
cey

RECEIVED
B.L.M. AZ STATE OFFICE
SEP 9 1986
7:45 A.M.
PHOENIX, ARIZONA

MINING CLAIMS

of
KENNECOTT
Ray Mines Division
P. O. Box 8
Hayden, AZ 85235

known as

COCHISE No. 2, JUNEBUG No. 2,
COPPER BUTTE Nos. 7 & 20-23,
TERRA Nos. 1-16
and
WALNUT CANYON Nos. 1-8, 13-15,
18 & 19
lodes

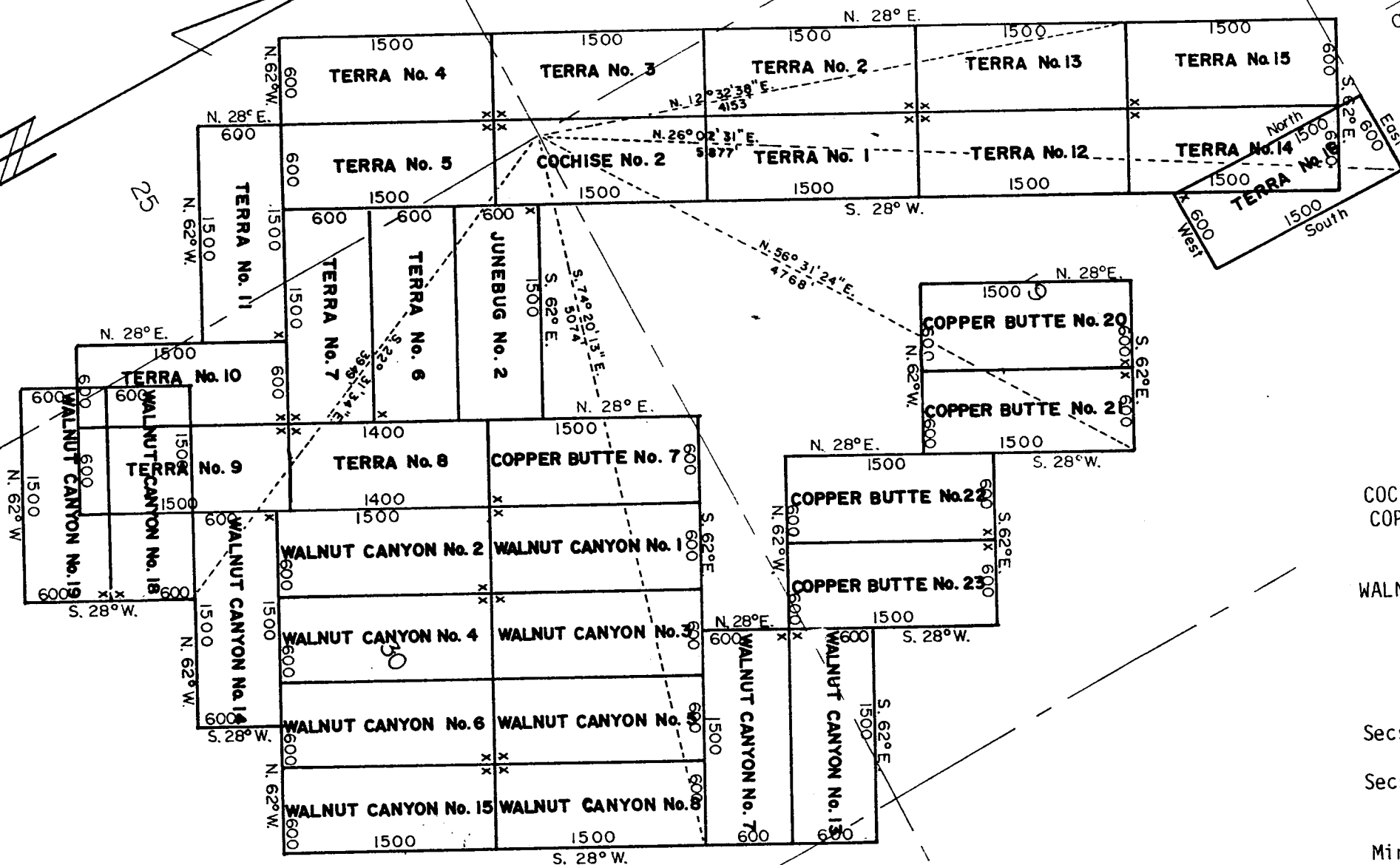
situate in

Secs. 24 & 25, T.3 S., R.12 E.
and
Secs. 19 & 30, T.3 S., R.13 E.
G.& S.R.M.

Mineral Creek Mining District

Pinal County
Scale 1" = 1000'

Arizona
May 7, 1986



Note: x - denotes location monument.
All mons. are 2"x 2"x 4'6" wood
posts.

STATE OF ARIZONA)
COUNTY OF PINAL) ss.
Recorded at the request of:
Del Tierra Engineering & Mining Corp.
4310 N. Brown Ave., Ste. 3
Scottsdale, AZ 85251

A MC 253461

NOTICE OF MINING LOCATION
LODE CLAIM

NOTICE IS HEREBY GIVEN THAT KENNECOTT, Ray Mines Division, hereby claim the land hereinafter described as a Lode Mining Claim, under and pursuant to the laws of the United States of America and the State of Arizona, having discovered a lode, vein or deposit of valuable minerals within the limits of this claim as hereinafter established.

THE NAME of the claim is TERRA No. 2 lode.

THIS CLAIM so located, is 1,500 feet in length and 600 feet along the surface in width, claiming 300 feet on each side of the centerline; the "location monument," at which a copy of this notice is posted, is adjacent to the N.E. corner of this claim on a separate 2" x 2" post. A copy of this notice is also posted on the centerline 10 ft. from the North end. The general course of this claim is Northeast to Southwest.

THE UNDERSIGNED has distinctly marked the said location on the ground, so that its surface boundaries may be readily traced, by six substantial posts, 2" x 2" x 4'6", one at each corner and one at each end center, each so marked or inscribed as to indicate the intended location.

SAID CLAIM is situated in the Mineral Creek Mining District, Pinal County, State of Arizona, and is more particularly described as follows:

BEGINNING at the Northeast corner monument, which is located North ~~1/4~~ 2448 ft. and East ~~1/4~~ 1150 ft. from the Section Corner of Secs. 24 & 25 and 19 & 30, Township 3 South, Ranges 12 & 13 East, Gila & Salt River Meridian; thence,

1,500 feet S.28°W., to the S.E. corner; thence
300 feet N.62°W., to the South end center; thence
300 feet N.62°W., to the S.W. corner; thence
1,500 feet N.28°E., to the N.W. corner; thence
300 feet S.62°E., to the North end center; thence
300 feet S.62°E., to the point and place of beginning.

Said claim is located in the:

S.E. 1/4 of Sec. 19, Twp. 3 S., Range 13 E.
S.W. 1/4 of Sec. 24, Twp. 3 S., Range 12 E.
1/4 of Sec. , Twp. 3 S., Range E.
1/4 of Sec. , Twp. 3 S., Range E.
Gila and Salt River Meridian.

RECEIVED
B.L.M. AZ STATE OFFICE
1986 MAY 30 AM 10:13
PHOENIX, ARIZONA

Dated and posted on the ground this 27th day of April, 1986.

LOCATOR: KENNECOTT
Ray Mines Division
P. O. Box 8
Hayden, Arizona 85235

By: Gary L. Shew
Agent

STATE OF ARIZONA)
COUNTY OF PINAL) ss.
Recorded at the request of:
Del Tierra Engineering & Mining Corp.
4310 N. Brown Ave., Ste. 3
Scottsdale, AZ 85251

A MC 253462

NOTICE OF MINING LOCATION
LODE CLAIM

NOTICE IS HEREBY GIVEN THAT KENNECOTT, Ray Mines Division, hereby claim the land hereinafter described as a Lode Mining Claim, under and pursuant to the laws of the United States of America and the State of Arizona, having discovered a lode, vein or deposit of valuable minerals within the limits of this claim as hereinafter established.

THE NAME of the claim is TERRA No. 3 lode.

THIS CLAIM so located, is 1,500 feet in length and 600 feet along the surface in width, claiming 300 feet on each side of the centerline; the "location monument," at which a copy of this notice is posted, is adjacent to the S.E. corner of this claim on a separate 2" x 2" post. A copy of this notice is also posted on the centerline 10 ft. from the South end. The general course of this claim is Northeast to Southwest.

THE UNDERSIGNED has distinctly marked the said location on the ground, so that its surface boundaries may be readily traced, by six substantial posts, 2" x 2" x 4'6", one at each corner and one at each end center, each so marked or inscribed as to indicate the intended location.

SAID CLAIM is situated in the Mineral Creek Mining District, Pinal County, State of Arizona, and is more particularly described as follows:

BEGINNING at the Northeast corner monument, which is located North/~~South~~ 1128 ft. and East/~~West~~ 438 ft. from the Section Corner of Secs. 24 & 25 and 19 & 30, Township 3 South, Ranges 12 & 13 East, Gila & Salt River Meridian; thence,

1,500 feet S.28°W., to the S.E. corner; thence
300 feet N.62°W., to the South end center; thence
300 feet N.62°W., to the S.W. corner; thence
1,500 feet N.28°E., to the N.W. corner; thence
300 feet S.62°E., to the North end center; thence
300 feet S.62°E., to the point and place of beginning

Said claim is located in the:

S.E. 1/4 of Sec. 24, Twp. 3 S., Range 12 E.
N.E. 1/4 of Sec. 25, Twp. 3 S., Range 12 E.
S.W. 1/4 of Sec. 19, Twp. 3 S., Range 13 E.
1/4 of Sec. 19, Twp. 3 S., Range 13 E.
Gila and Salt River Meridian.

Dated and posted on the ground this 27th day of April, 1986.

LOCATOR: KENNECOTT
Ray Mines Division
P. O. Box 8
Hayden, Arizona 85235

By: Ray L. Allen
Agent

RECEIVED
B.L.M. AZ STATE OFFICE
1986 MAY 30 AM 10:13
PHOENIX, ARIZONA

STATE OF ARIZONA)

ss.

COUNTY OF PINAL)

Recorded at the request of:

Del Tierra Engineering & Mining Corp.

4310 N. Brown Ave., Ste. 3

Scottsdale, AZ 85251

A MC 253463

NOTICE OF MINING LOCATION
LODE CLAIM

NOTICE IS HEREBY GIVEN THAT KENNECOTT, Ray Mines Division, hereby claim the land hereinafter described as a Lode Mining Claim, under and pursuant to the laws of the United States of America and the State of Arizona, having discovered a lode, vein or deposit of valuable minerals within the limits of this claim as hereinafter established.

THE NAME of the claim is TERRA No. 4 lode.

THIS CLAIM so located, is 1,500 feet in length and 600 feet along the surface in width, claiming 300 feet on each side of the centerline; the "location monument," at which a copy of this notice is posted, is adjacent to the N.E. corner of this claim on a separate 2" x 2" post. A copy of this notice is also posted on the centerline 10 ft. from the North end. The general course of this claim is Northeast to Southwest.

THE UNDERSIGNED has distinctly marked the said location on the ground, so that its surface boundaries may be readily traced, by six substantial posts, 2" x 2" x 4'6", one at each corner and one at each end center, each so marked or inscribed as to indicate the intended location.

SAID CLAIM is situated in the Mineral Creek Mining District, Pinal County, State of Arizona, and is more particularly described as follows:

BEGINNING at the Northeast corner monument, which is located ~~North~~/South 74 ft. and ~~East~~/West 388 ft. from the Section Corner of Secs. 24 & 25 and 19 & 30, Township 3 South, Ranges 12 & 13 East, Gila & Salt River Meridian; thence,

1,500 feet S.28°W., to the S.E. corner; thence
300 feet N.62°W., to the South end center; thence
300 feet N.62°W., to the S.W. corner; thence
1,500 feet N.28°E., to the N.W. corner; thence
300 feet S.62°E., to the North end center; thence
300 feet S.62°E., to the point and place of beginning.

Said claim is located in the:

S.E. 1/4 of Sec. 24, Twp. 3 S., Range 12 E.
N.E. 1/4 of Sec. 25, Twp. 3 S., Range 12 E.
— 1/4 of Sec. —, Twp. 3 S., Range — E.
— 1/4 of Sec. —, Twp. 3 S., Range — E.
Gila and Salt River Meridian.

RECEIVED
D.L.M. AZ STATE OFFICE
1986 MAY 30 AM 10:13
PHOENIX, ARIZONA

Dated and posted on the ground this 27th day of April, 1986.

LOCATOR: KENNECOTT
Ray Mines Division
P. O. Box 8
Hayden, Arizona 85235

By:

Gregory R. Shaw
Agent

STATE OF ARIZONA)

ss.

COUNTY OF PINAL)

Recorded at the request of:

Del Tierra Engineering & Mining Corp.

4310 N. Brown Ave., Ste. 3

Scottsdale, AZ 85251

A MC 253464

NOTICE OF MINING LOCATION
LODE CLAIM

NOTICE IS HEREBY GIVEN THAT KENNECOTT, Ray Mines Division, hereby claim the land hereinafter described as a Lode Mining Claim, under and pursuant to the laws of the United States of America and the State of Arizona, having discovered a lode, vein or deposit of valuable minerals within the limits of this claim as hereinafter established.

THE NAME of the claim is TERRA No. 5 lode.

THIS CLAIM so located, is 1,500 feet in length and 600 feet along the surface in width, claiming 300 feet on each side of the centerline; the "location monument," at which a copy of this notice is posted, is adjacent to the N.W. corner of this claim on a separate 2" x 2" post. A copy of this notice is also posted on the centerline 10 ft. from the North end. The general course of this claim is Northeast to Southwest.

THE UNDERSIGNED has distinctly marked the said location on the ground, so that its surface boundaries may be readily traced, by six substantial posts, 2" x 2" x 4'6", one at each corner and one at each end center, each so marked or inscribed as to indicate the intended location.

SAID CLAIM is situated in the Mineral Creek Mining District, Pinal County, State of Arizona, and is more particularly described as follows:

BEGINNING at the Northeast corner monument, which is located ~~North~~/South 356 ft. and East ~~North~~ 142 ft. from the Section Corner of Secs. 24 & 25 and 19 & 30, Township 3 South, Ranges 12 & 13 East, Gila & Salt River Meridian; thence,

1,500 feet S.28°W., to the S.E. corner; thence
300 feet N.62°W., to the South end center; thence
300 feet N.62°W., to the S.W. corner; thence
1,500 feet N.28°E., to the N.W. corner; thence
300 feet S.62°E., to the North end center; thence
300 feet S.62°E., to the point and place of beginning.

Said claim is located in the:

S.E. 1/4 of Sec. 24, Twp. 3 S., Range 12 E.
N.E. 1/4 of Sec. 25, Twp. 3 S., Range 12 E.
S.W. 1/4 of Sec. 19, Twp. 3 S., Range 13 E.
N.W. 1/4 of Sec. 30, Twp. 3 S., Range 13 E.
Gila and Salt River Meridian.

Dated and posted on the ground this 27th day of April, 1986.

LOCATOR: KENNECOTT
Ray Mines Division
P. O. Box 8
Hayden, Arizona 85235

By:

Gary L. Sherr
Agent

RECEIVED
B.L.M. AZ STATE OFFICE
PHOENIX, ARIZONA
1986 MAY 30 AM 10:14

STATE OF ARIZONA)

ss.

COUNTY OF PINAL)

Recorded at the request of:

Del Tierra Engineering & Mining Corp.

4310 N. Brown Ave., Ste. 3

Scottsdale, AZ 85251

A MC 253465

NOTICE OF MINING LOCATION
LODE CLAIM

NOTICE IS HEREBY GIVEN THAT KENNECOTT, Ray Mines Division, hereby claim the land hereinafter described as a Lode Mining Claim, under and pursuant to the laws of the United States of America and the State of Arizona, having discovered a lode, vein or deposit of valuable minerals within the limits of this claim as hereinafter established.

THE NAME of the claim is TERRA No. 6 lode.

THIS CLAIM so located, is 1,500 feet in length and 600 feet along the surface in width, claiming 300 feet on each side of the centerline; the "location monument," at which a copy of this notice is posted, is adjacent to the SE corner of this claim on a separate 2" x 2" post. A copy of this notice is also posted on the centerline 10 ft. from the East end. The general course of this claim is Northwest to Southeast.

THE UNDERSIGNED has distinctly marked the said location on the ground, so that its surface boundaries may be readily traced, by six substantial posts, 2" x 2" x 4'6", one at each corner and one at each end center, each so marked or inscribed as to indicate the intended location.

SAID CLAIM is situated in the Mineral Creek Mining District, Pinal County, State of Arizona, and is more particularly described as follows:

BEGINNING at the Northeast corner monument, which is located South North/South 1453 ft. and East/West 1435 ft. from the Section Corner of Secs. 24 & 25 and 19 & 30, Township 3 South, Ranges 12 & 13 East, Gila & Salt River Meridian; thence,

300 feet S.28°W., to the East end center; thence
300 feet S.28°W., to the S.E. corner; thence
1,500 feet N.62°W., to the S.W. corner; thence
300 feet N.28°E., to the West end center; thence
300 feet N.28°E., to the N.W. corner; thence
1,500 feet S.62°E., to the point and place of beginning

Said claim is located in the:

N.E. 1/4 of Sec. 25, Twp. 3 S., Range 12 E.
N.W. 1/4 of Sec. 30, Twp. 3 S., Range 13 E.
1/4 of Sec. , Twp. 3 S., Range E.
1/4 of Sec. , Twp. 3 S., Range E.
Gila and Salt River Meridian.

RECEIVED
BLM. AZ STATE OFFICE
PHOENIX, ARIZONA
1986 MAY 30 AM 10:14

Dated and posted on the ground this 30th day of April, 1986.

LOCATOR: KENNECOTT
Ray Mines Division
P. O. Box 8
Hayden, Arizona 85235

By: Gary L. Shaw
Agent

STATE OF ARIZONA)

ss.

COUNTY OF PINAL)

Recorded at the request of:

Del Tierra Engineering & Mining Corp.

4310 N. Brown Ave., Ste. 3

Scottsdale, AZ 85251

A MC 253466

NOTICE OF MINING LOCATION
LODE CLAIM

NOTICE IS HEREBY GIVEN THAT KENNECOTT, Ray Mines Division, hereby claim the land hereinafter described as a Lode Mining Claim, under and pursuant to the laws of the United States of America and the State of Arizona, having discovered a lode, vein or deposit of valuable minerals within the limits of this claim as hereinafter established.

THE NAME of the claim is TERRA No. 7 lode.

THIS CLAIM so located, is 1,500 feet in length and 600 feet along the surface in width, claiming 300 feet on each side of the centerline; the "location monument," at which a copy of this notice is posted, is adjacent to the S.E. corner of this claim on a separate 2" x 2" post. A copy of this notice is also posted on the centerline 10 ft. from the East end. The general course of this claim is Northwest to Southeast.

THE UNDERSIGNED has distinctly marked the said location on the ground, so that its surface boundaries may be readily traced, by six substantial posts, 2" x 2" x 4'6", one at each corner and one at each end center, each so marked or inscribed as to indicate the intended location.

SAID CLAIM is situated in the Mineral Creek Mining District, Pinal County, State of Arizona, and is more particularly described as follows:

BEGINNING at the Northeast corner monument, which is located ~~North/South~~ 1983 ft. and ~~East/West~~ 1153 ft. from the Section Corner of Secs. 24 & 25 and 19 & 30, Township 3 South, Ranges 12 & 13 East, Gila & Salt River Meridian; thence,

300 feet S.28°W., to the East end center; thence
300 feet S.28°W., to the S.E. corner; thence
1,500 feet N.62°W., to the S.W. corner; thence
300 feet N.28°E., to the West end center; thence
300 feet N.28°E., to the N.W. corner; thence
1,500 feet S.62°E., to the point and place of beginning.

Said claim is located in the:

N.E. 1/4 of Sec. 25, Twp. 3 S., Range 12 E.
N.W. 1/4 of Sec. 30, Twp. 3 S., Range 13 E.
1/4 of Sec. , Twp. 3 S., Range E.
1/4 of Sec. , Twp. 3 S., Range E.
Gila and Salt River Meridian.

Dated and posted on the ground this 30th day of April, 1986.

LOCATOR: KENNECOTT
Ray Mines Division
P. O. Box 8
Hayden, Arizona 85235

By: Ray L. New
Agent

RECEIVED
B.L.M. AZ STATE OFFICE
1986 MAY 30 AM 10:14
PHOENIX, ARIZONA

STATE OF ARIZONA)
COUNTY OF PINAL) ss.
Recorded at the request of:
Del Tierra Engineering & Mining Corp.
4310 N. Brown Ave., Ste. 3
Scottsdale, AZ 85251

A MC 253467

NOTICE OF MINING LOCATION
LODE CLAIM

NOTICE IS HEREBY GIVEN THAT KENNECOTT, Ray Mines Division, hereby claim the land hereinafter described as a Lode Mining Claim, under and pursuant to the laws of the United States of America and the State of Arizona, having discovered a lode, vein or deposit of valuable minerals within the limits of this claim as hereinafter established.

THE NAME of the claim is TERRA No. 8 lode.

THIS CLAIM so located, is ⁴1,300 feet in length and 600 feet along the surface in width, claiming 300 feet on each side of the centerline; the "location monument," at which a copy of this notice is posted, is adjacent to the S.W. corner of this claim on a separate 2" x 2" post. A copy of this notice is also posted on the centerline 10 ft. from the South end. The general course of this claim is Northeast to Southwest.

THE UNDERSIGNED has distinctly marked the said location on the ground, so that its surface boundaries may be readily traced, by six substantial posts, 2" x 2" x 4'6", one at each corner and one at each end center, each so marked or inscribed as to indicate the intended location.

SAID CLAIM is situated in the Mineral Creek Mining District, Pinal County, State of Arizona, and is more particularly described as follows:

BEGINNING at the Northeast corner monument, which is located ~~North/South~~ 1559 ft. and ~~East/West~~ 2058 ft. from the Section Corner of Secs. 24 & 25 and 19 & 30, Township 3 South, Ranges 12 & 13 East, Gila & Salt River Meridian; thence,

1,400 feet S.28°W., to the S.E. corner; thence
300 feet N.62°W., to the South end center; thence
300 feet N.62°W., to the S.W. corner; thence
1,400 feet N.28°E., to the N.W. corner; thence
300 feet S.62°E., to the North end center; thence
300 feet S.62°E., to the point and place of beginning.

Said claim is located in the:

N.W. 1/4 of Sec. 30, Twp. 3 S., Range 13 E.
S.W. 1/4 of Sec. 30, Twp. 3 S., Range 13 E.
1/4 of Sec. , Twp. 3 S., Range E.
1/4 of Sec. , Twp. 3 S., Range E.
Gila and Salt River Meridian.

RECEIVED
B.L.M. AZ STATE OFFICE
1986 MAY 30 AM 10:14
PHOENIX, ARIZONA

Dated and posted on the ground this 30th day of April 1986.

LOCATOR: KENNECOTT
Ray Mines Division
P. O. Box 8
Hayden, Arizona 85235

By: Gary L. New
Agent

STATE OF ARIZONA)

ss.

COUNTY OF PINAL)

Recorded at the request of:
Del Tierra Engineering & Mining Corp.
4310 N. Brown Ave., Ste. 3
Scottsdale, AZ 85251

A MC 253468

NOTICE OF MINING LOCATION
LODE CLAIM

NOTICE IS HEREBY GIVEN THAT KENNECOTT, Ray Mines Division, hereby claim the land hereinafter described as a Lode Mining Claim, under and pursuant to the laws of the United States of America and the State of Arizona, having discovered a lode, vein or deposit of valuable minerals within the limits of this claim as hereinafter established.

THE NAME of the claim is TERRA No. 9 lode.

THIS CLAIM so located, is 1,500 feet in length and 600 feet along the surface in width, claiming 300 feet on each side of the centerline; the "location monument," at which a copy of this notice is posted, is adjacent to the N.W. corner of this claim on a separate 2" x 2" post. A copy of this notice is also posted on the centerline 10 ft. from the North end. The general course of this claim is Northeast to Southwest.

THE UNDERSIGNED has distinctly marked the said location on the ground, so that its surface boundaries may be readily traced, by six substantial posts, 2" x 2" x 4'6", one at each corner and one at each end center, each so marked or inscribed as to indicate the intended location.

SAID CLAIM is situated in the Mineral Creek Mining District, Pinal County, State of Arizona, and is more particularly described as follows:

BEGINNING at the Northeast corner monument, which is located ~~North/South~~ 2795 ft. and East/~~West~~ 1401 ft. from the Section Corner of Secs. 24 & 25 and 19 & 30, Township 3 South, Ranges 12 & 13 East, Gila & Salt River Meridian; thence,

1,500 feet S.28°W., to the S.E. corner; thence
300 feet N.62°W., to the South end center; thence
300 feet N.62°W., to the S.W. corner; thence
1,500 feet N.28°E., to the N.W. corner; thence
300 feet S.62°E., to the North end center; thence
300 feet S.62°E., to the point and place of beginning.

Said claim is located in the:

N.W. 1/4 of Sec. 30, Twp. 3 S., Range 13 E.
S.W. 1/4 of Sec. 30, Twp. 3 S., Range 13 E.
— 1/4 of Sec. —, Twp. 3 S., Range — E.
— 1/4 of Sec. —, Twp. 3 S., Range — E.
Gila and Salt River Meridian.

RECEIVED
B.L.M. AZ STATE OFFICE
MAY 30 AM 10:14
HAYDEN, ARIZONA

Dated and posted on the ground this 30th day of April 1986.

LOCATOR: KENNECOTT
Ray Mines Division
P. O. Box 8
Hayden, Arizona 85235

By: Sandy L. Shaw
Agent

STATE OF ARIZONA)

) ss.

COUNTY OF PINAL)

Recorded at the request of:

Del Tierra Engineering & Mining Corp.

4310 N. Brown Ave., Ste. 3

Scottsdale, AZ 85251

A MC 253469

NOTICE OF MINING LOCATION
LODE CLAIM

NOTICE IS HEREBY GIVEN THAT KENNECOTT, Ray Mines Division, hereby claim the land hereinafter described as a Lode Mining Claim, under and pursuant to the laws of the United States of America and the State of Arizona, having discovered a lode, vein or deposit of valuable minerals within the limits of this claim as hereinafter established.

THE NAME of the claim is TERRA No. 10 lode.

THIS CLAIM so located, is 1,500 feet in length and 600 feet along the surface in width, claiming 300 feet on each side of the centerline; the "location monument," at which a copy of this notice is posted, is adjacent to the N.E. corner of this claim on a separate 2" x 2" post. A copy of this notice is also posted on the centerline 10 ft. from the North end. The general course of this claim is Northeast to Southwest.

THE UNDERSIGNED has distinctly marked the said location on the ground, so that its surface boundaries may be readily traced, by six substantial posts, 2" x 2" x 4'6", one at each corner and one at each end center, each so marked or inscribed as to indicate the intended location.

SAID CLAIM is situated in the Mineral Creek Mining District, Pinal County, State of Arizona, and is more particularly described as follows:

BEGINNING at the Northeast corner monument, which is located ~~North~~/South 2513 ft. and East/West 871 ft. from the Section Corner of Secs. 24 & 25 and 19 & 30, Township 3 South, Ranges 12 & 13 East, Gila & Salt River Meridian; thence,

1,500 feet S.28°W., to the S.E. corner; thence
300 feet N.62°W., to the South end center; thence
300 feet N.62°W., to the S.W. corner; thence
1,500 feet N.28°E., to the N.W. corner; thence
300 feet S.62°E., to the North end center; thence
300 feet S.62°E., to the point and place of beginning

Said claim is located in the:

S.E. 1/4 of Sec. 25, Twp. 3 S., Range 12 E.
N.W. 1/4 of Sec. 30, Twp. 3 S., Range 13 E.
S.W. 1/4 of Sec. 30, Twp. 3 S., Range 13 E.
1/4 of Sec. , Twp. 3 S., Range E.
Gila and Salt River Meridian.

Dated and posted on the ground this 30th day of April 1986.

LOCATOR: KENNECOTT
Ray Mines Division
P. O. Box 8
Hayden, Arizona 85235

By:

Ray L. Sher
Agent

RECEIVED
S.L.M. AZ STATE OFFICE
1986 MAY 30 AM 10:14
PHOENIX, ARIZONA

STATE OF ARIZONA) ss.
COUNTY OF PINAL)
Recorded at the request of:
Del Tierra Engineering & Mining Corp.
4310 N. Brown Ave., Ste. 3
Scottsdale, AZ 85251

A MC 253470

NOTICE OF MINING LOCATION
LODE CLAIM

NOTICE IS HEREBY GIVEN THAT KENNECOTT, Ray Mines Division, hereby claim the land hereinafter described as a Lode Mining Claim, under and pursuant to the laws of the United States of America and the State of Arizona, having discovered a lode, vein or deposit of valuable minerals within the limits of this claim as hereinafter established.

THE NAME of the claim is TERRA No. 11 lode.

THIS CLAIM so located, is 1,500 feet in length and 600 feet along the surface in width, claiming 300 feet on each side of the centerline; the "location monument," at which a copy of this notice is posted, is adjacent to the NE corner of this claim on a separate 2" x 2" post. A copy of this notice is also posted on the centerline 10 ft. from the East end. The general course of this claim is Northwest to Southeast.

THE UNDERSIGNED has distinctly marked the said location on the ground, so that its surface boundaries may be readily traced, by six substantial posts, 2" x 2" x 4'6", one at each corner and one at each end center, each so marked or inscribed as to indicate the intended location.

SAID CLAIM is situated in the Mineral Creek Mining District, Pinal County, State of Arizona, and is more particularly described as follows:

~~2795~~ 2231
BEGINNING at the Northeast corner monument, which is located North/South ~~2315~~ ft. and East/West ~~341~~ ft. from the Section Corner of Secs. 24 & 25 and 19 & 30, Township 3 South, Ranges 12 & 13 East, Gila & Salt River Meridian; thence,

300 feet S.28°W., to the East end center; thence
300 feet S.28°W., to the S.E. corner; thence
1,500 feet N.62°W., to the S.W. corner; thence
300 feet N.28°E., to the West end center; thence
300 feet N.28°E., to the N.W. corner; thence
1,500 feet S.62°E., to the point and place of beginning

Said claim is located in the:

<u>NE</u>	1/4 of Sec. <u>25</u> ,	Twp. 3 S., Range <u>12</u>	E.
<u>SE</u>	1/4 of Sec. <u>25</u> ,	Twp. 3 S., Range <u>12</u>	E.
<u>SW</u>	1/4 of Sec. <u>30</u> ,	Twp. 3 S., Range <u>13</u>	E.
<u>NW</u>	1/4 of Sec. <u>30</u> ,	Twp. 3 S., Range <u>13</u>	E.

Gila and Salt River Meridian.

RECEIVED
B.L.M. AZ STATE OFFICE
1986 MAY 30 AM 10:14
PHOENIX, ARIZONA

Dated and posted on the ground this 30th day of April, 1986.

LOCATOR: KENNECOTT
Ray Mines Division
P. O. Box 8
Hayden, Arizona 85235

By: Ray L. Shew
Agent

STATE OF ARIZONA)

) ss.

COUNTY OF PINAL)

Recorded at the request of:

Del Tierra Engineering & Mining Corp.

4310 N. Brown Ave., Ste. 3

Scottsdale, AZ 85251

A MC 253471

NOTICE OF MINING LOCATION
LODE CLAIM

NOTICE IS HEREBY GIVEN THAT KENNECOTT, Ray Mines Division, hereby claim the land hereinafter described as a Lode Mining Claim, under and pursuant to the laws of the United States of America and the State of Arizona, having discovered a lode, vein or deposit of valuable minerals within the limits of this claim as hereinafter established.

THE NAME of the claim is TERRA No. 12 lode.

THIS CLAIM so located, is 1,500 feet in length and 600 feet along the surface in width, claiming 300 feet on each side of the centerline; the "location monument," at which a copy of this notice is posted, is adjacent to the S.W. corner of this claim on a separate 2" x 2" post. A copy of this notice is also posted on the centerline 10 ft. from the South end. The general course of this claim is Northeast to Southwest.

THE UNDERSIGNED has distinctly marked the said location on the ground, so that its surface boundaries may be readily traced, by six substantial posts, 2" x 2" x 4'6", one at each corner and one at each end center, each so marked or inscribed as to indicate the intended location.

SAID CLAIM is situated in the Mineral Creek Mining District, Pinal County, State of Arizona, and is more particularly described as follows:

BEGINNING at the Northeast corner monument, which is located North/~~3490~~ 3490 ft. and East/~~1962~~ 1962 ft. from the Section Corner of Secs. 24 & 25 and 19 & 30, Township 3 South, Ranges 12 & 13 East, Gila & Salt River Meridian; thence,

1,500 feet S.28°W., to the S.E. corner; thence
300 feet N.62°W., to the South end center; thence
300 feet N.62°W., to the S.W. corner; thence
1,500 feet N.28°E., to the N.W. corner; thence
300 feet S.62°E., to the North end center; thence
300 feet S.62°E., to the point and place of beginning

Said claim is located in the:

N.W. 1/4 of Sec. 19, Twp. 3 S., Range 13 E.
S.W. 1/4 of Sec. 19, Twp. 3 S., Range 13 E.
1/4 of Sec. , Twp. 3 S., Range E.
1/4 of Sec. , Twp. 3 S., Range E.
Gila and Salt River Meridian.

RECEIVED
B.L.M. AZ STATE OFFICE
1986 MAY 30 AM 10:14
PHOENIX, ARIZONA

Dated and posted on the ground this 27th day of April, 1986.

LOCATOR:

KENNECOTT
Ray Mines Division
P. O. Box 8
Hayden, Arizona 85235

By:

Gary L. Shew
Agent

STATE OF ARIZONA)

ss.

COUNTY OF PINAL)

Recorded at the request of:

Del Tierra Engineering & Mining Corp.

4310 N. Brown Ave., Ste. 3

Scottsdale, AZ 85251

A MC 253472

NOTICE OF MINING LOCATION
LODE CLAIM

NOTICE IS HEREBY GIVEN THAT KENNECOTT, Ray Mines Division, hereby claim the land hereinafter described as a Lode Mining Claim, under and pursuant to the laws of the United States of America and the State of Arizona, having discovered a lode, vein or deposit of valuable minerals within the limits of this claim as hereinafter established.

THE NAME of the claim is TERRA No. 13 lode.

THIS CLAIM so located, is 1,500 feet in length and 600 feet along the surface in width, claiming 300 feet on each side of the centerline; the "location monument," at which a copy of this notice is posted, is adjacent to the S.E. corner of this claim on a separate 2" x 2" post. A copy of this notice is also posted on the centerline 10 ft. from the South end. The general course of this claim is Northeast to Southwest.

THE UNDERSIGNED has distinctly marked the said location on the ground, so that its surface boundaries may be readily traced, by six substantial posts, 2" x 2" x 4'6", one at each corner and one at each end center, each so marked or inscribed as to indicate the intended location.

SAID CLAIM is situated in the Mineral Creek Mining District, Pinal County, State of Arizona, and is more particularly described as follows:

BEGINNING at the Northeast corner monument, which is located North/~~3772~~ 3772 ft. and East/~~1432~~ 1432 ft. from the Section Corner of Secs. 24 & 25 and 19 & 30, Township 3 South, Ranges 12 & 13 East, Gila & Salt River Meridian; thence,

1,500 feet S.28°W., to the S.E. corner; thence
300 feet N.62°W., to the South end center; thence
300 feet N.62°W., to the S.W. corner; thence
1,500 feet N.28°E., to the N.W. corner; thence
300 feet S.62°E., to the North end center; thence
300 feet S.62°E., to the point and place of beginning.

Said claim is located in the:

N.W. 1/4 of Sec. 19, Twp. 3 S., Range 13 E.
1/4 of Sec. , Twp. 3 S., Range E.
1/4 of Sec. , Twp. 3 S., Range E.
1/4 of Sec. , Twp. 3 S., Range E.
Gila and Salt River Meridian.

RECEIVED
S.L.H. AZ STATE OFFICE
1986 MAY 30 AM 10:14
PHOENIX
ARIZONA

Dated and posted on the ground this 27th day of April, 1986.

LOCATOR: KENNECOTT
Ray Mines Division
P. O. Box 8
Hayden, Arizona 85235

By: Gary L. Shaw
Agent

COUNTY OF PINAL)

ss.

Recorded at the request of:

Del Tierra Engineering & Mining Corp.

4310 N. Brown Ave., Ste. 3

Scottsdale, AZ 85251

AMENDED

NOTICE OF MINING LOCATION
LODE CLAIM

NOTICE IS HEREBY GIVEN THAT KENNECOTT, Ray Mines Division, hereby claim the land hereinafter described as a Lode Mining Claim, under and pursuant to the laws of the United States of America and the State of Arizona, having discovered a lode, vein or deposit of valuable minerals within the limits of this claim as hereinafter established.

THAT TERRA No. 14 lode mining claim was located by KENNECOTT on April 28, 1986, the Location Notice of which is recorded in Docket 1360, Pages 235-36 Pinal County Records. B.L.M. Serial # A MC 253473.

THE NAME of the claim is TERRA No. 14 lode, and this claim so located, is 1,500 feet in length and 600 feet along the surface in width, claiming 300 feet on each side of the centerline; the "location monument," at which a copy of this notice is posted, is adjacent to the S.W. corner of this claim on a separate 2" x 2" post. A copy of this notice is also posted on the centerline 10 ft. from the South end. The general course of this claim is Northeast to Southwest.

THE UNDERSIGNED has distinctly marked the said location on the ground, so that its surface boundaries may be readily traced, by six substantial posts, 2" x 2" x 4'6", one at each corner and one at each end center, each so marked or inscribed as to indicate the intended location.

SAID CLAIM is situated in the Mineral Creek Mining District, Pinal County, State of Arizona, and is more particularly described as follows:

BEGINNING at the Northeast corner monument, which is located North/~~South~~ 4814 ft. and East/~~West~~ 2666 ft. from the Section Corner of Secs. 24 & 25 and 19 & 30, Township 3 South, Ranges 12 & 13 East, Gila & Salt River Meridian; thence,

1,500 feet S.28°W., to the S.E. corner; thence
300 feet N.62°W., to the South end center; thence
300 feet N.62°W., to the S.W. corner; thence
1,500 feet N.28°E., to the N.W. corner; thence
300 feet S.62°E., to the North end center; thence
300 feet S.62°E., to the point and place of beginning.

Said claim is located in the:

N.E. 1/4 of Sec. 19, Twp. 3 S., Range 13 E.
N.W. 1/4 of Sec. 19, Twp. 3 S., Range 13 E.
1/4 of Sec. , Twp. 3 S., Range E.
1/4 of Sec. , Twp. 3 S., Range E.
Gila and Salt River Meridian.

THE PURPOSE of this amended notice is to more definitely describe the locality and boundaries of the claim and to correct any irregularities, errors or defects which may have existed or may exist in the original location or the record thereof, and is made without waiving any rights acquired under and by virtue of the original location.

Dated and posted on the ground this 26 day of June, 1986.

RECEIVED
B.L.M. AZ STATE OFFICE
SEP 9 1986

7:45 A.M.
PHOENIX, ARIZONA

LOCATOR:

KENNECOTT
Ray Mines Division
P. O. Box 8
Hayden, Arizona 85235

By:

Agent

on computer 9/15/86 ceg

STATE OF ARIZONA)

ss.

COUNTY OF PINAL)

Recorded at the request of:

Del Tierra Engineering & Mining Corp.

4310 N. Brown Ave., Ste. 3

Scottsdale, AZ 85251

A MC 253473

NOTICE OF MINING LOCATION
LODE CLAIM

NOTICE IS HEREBY GIVEN THAT KENNECOTT, Ray Mines Division, hereby claim the land hereinafter described as a Lode Mining Claim, under and pursuant to the laws of the United States of America and the State of Arizona, having discovered a lode, vein or deposit of valuable minerals within the limits of this claim as hereinafter established.

THE NAME of the claim is TERRA No. 14 lode.

THIS CLAIM so located, is 1,500 feet in length and 600 feet along the surface in width, claiming 300 feet on each side of the centerline; the "location monument," at which a copy of this notice is posted, is adjacent to the S.W. corner of this claim on a separate 2" x 2" post. A copy of this notice is also posted on the centerline 10 ft. from the West end. The general course of this claim is Northeast to Southwest.

THE UNDERSIGNED has distinctly marked the said location on the ground, so that its surface boundaries may be readily traced, by six substantial posts, 2" x 2" x 4'6", one at each corner and one at each end center, each so marked or inscribed as to indicate the intended location.

SAID CLAIM is situated in the Mineral Creek Mining District, Pinal County, State of Arizona, and is more particularly described as follows:

BEGINNING at the Northeast corner monument, which is located North/~~South~~ 4814 ft. and East/~~West~~ 2666 ft. from the Section Corner of Secs. 24 & 25 and 19 & 30, Township 3 South, Ranges 12 & 13 East, Gila & Salt River Meridian; thence,

1,500 feet S.28°W., to the S.E. corner; thence
300 feet N.62°W., to the South end center; thence
300 feet N.62°W., to the S.W. corner; thence
1,500 feet N.28°E., to the N.W. corner; thence
300 feet S.62°E., to the North end center; thence
300 feet S.62°E., to the point and place of beginning.

Said claim is located in the:

<u>N.E.</u>	1/4 of Sec. <u>30</u> ,	Twp. 3 S.,	Range <u>30</u> E.
<u>N.W.</u>	1/4 of Sec. <u>30</u> ,	Twp. 3 S.,	Range <u>30</u> E.
—	1/4 of Sec. —,	Twp. 3 S.,	Range — E.
—	1/4 of Sec. —,	Twp. 3 S.,	Range — E.

Gila and Salt River Meridian.

RECEIVED
B.L.M. AZ STATE OFFICE
PHOENIX, ARIZONA
MAY 30 AM 10:15

Dated and posted on the ground this 28th day of April, 1986.

LOCATOR: KENNECOTT
Ray Mines Division
P. O. Box 8
Hayden, Arizona 85235

By:

Gary L. Shaw
Agent

STATE OF ARIZONA)
COUNTY OF PINAL) ss.
Recorded at the request of:
Del Tierra Engineering & Mining Corp.
4310 N. Brown Ave., Ste. 3
Scottsdale, AZ 85251

1381-899

841487

Amc 253474

AMENDED
NOTICE OF MINING LOCATION
LODE CLAIM

NOTICE IS HEREBY GIVEN THAT KENNECOTT, Ray Mines Division, hereby claim the land hereinafter described as a Lode Mining Claim, under and pursuant to the laws of the United States of America and the State of Arizona, having discovered a lode, vein or deposit of valuable minerals within the limits of this claim as hereinafter established.

THAT TERRA No. 15 lode mining claim was located by KENNECOTT on April 28, 1986, the Location Notice of which is recorded in Docket 1360, Pages 237-38 Pinal County Records. B.L.M. Serial # A MC 253474.

THE NAME of the claim is TERRA No. 15 lode, and this claim so located, is 1,500 feet in length and 600 feet along the surface in width, claiming 300 feet on each side of the centerline; the "location monument," at which a copy of this notice is posted, is adjacent to the S.E. corner of this claim on a separate 2" x 2" post. A copy of this notice is also posted on the centerline 10 ft. from the South ~~East~~ end. The general course of this claim is Northeast to Southwest.

THE UNDERSIGNED has distinctly marked the said location on the ground, so that its surface boundaries may be readily traced, by six substantial posts, 2" x 2" x 4'6", one at each corner and one at each end center, each so marked or inscribed as to indicate the intended location.

SAID CLAIM is situated in the Mineral Creek Mining District, Pinal County, State of Arizona, and is more particularly described as follows:

BEGINNING at the Northeast corner monument, which is located North/~~South~~ 5096 ft. and East/~~West~~ 2136 ft. from the Section Corner of Secs. 24 & 25 and 19 & 30, Township 3 South, Ranges 12 & 13 East, Gila & Salt River Meridian; thence,

1,500 feet S.28°W., to the S.E. corner; thence
300 feet N.62°W., to the South end center; thence
300 feet N.62°W., to the S.W. corner; thence
1,500 feet N.28°E., to the N.W. corner; thence
300 feet S.62°E., to the North end center; thence
300 feet S.62°E., to the point and place of beginning.

Said claim is located in the:

N.W. 1/4 of Sec. 19, Twp. 3 S., Range 13 E.
1/4 of Sec. , Twp. 3 S., Range E.
1/4 of Sec. , Twp. 3 S., Range E.
1/4 of Sec. , Twp. 3 S., Range E.
Gila and Salt River Meridian.

THE PURPOSE of this amended notice is to more definitely describe the locality and boundaries of the claim and to correct any irregularities, errors or defects which may have existed or may exist in the original location or the record thereof, and is made without waiving any rights acquired under and by virtue of the original location.

Dated and posted on the ground this 26 day of June, 1986.

RECEIVED
B.L.M. AZ STATE OFFICE

SEP 9 1986

7:45 A.M.
PHOENIX, ARIZONA

LOCATOR:

KENNECOTT
Ray Mines Division
P. O. Box 8
Hayden, Arizona 85235

By:

Agent

on computer 9/15/86 cag

STATE OF ARIZONA)

ss.

COUNTY OF PINAL)

Recorded at the request of:

Del Tierra Engineering & Mining Corp.

4310 N. Brown Ave., Ste. 3

Scottsdale, AZ 85251

A MC 253474

NOTICE OF MINING LOCATION
LODE CLAIM

NOTICE IS HEREBY GIVEN THAT KENNECOTT, Ray Mines Division, hereby claim the land hereinafter described as a Lode Mining Claim, under and pursuant to the laws of the United States of America and the State of Arizona, having discovered a lode, vein or deposit of valuable minerals within the limits of this claim as hereinafter established.

THE NAME of the claim is TERRA No. 15 lode.

THIS CLAIM so located, is 1,500 feet in length and 600 feet along the surface in width, claiming 300 feet on each side of the centerline; the "location monument," at which a copy of this notice is posted, is adjacent to the S.E. corner of this claim on a separate 2" x 2" post. A copy of this notice is also posted on the centerline 10 ft. from the East end. The general course of this claim is Northeast to Southwest.

THE UNDERSIGNED has distinctly marked the said location on the ground, so that its surface boundaries may be readily traced, by six substantial posts, 2" x 2" x 4'6", one at each corner and one at each end center, each so marked or inscribed as to indicate the intended location.

SAID CLAIM is situated in the Mineral Creek Mining District, Pinal County, State of Arizona, and is more particularly described as follows:

BEGINNING at the Northeast corner monument, which is located North/~~S~~ 5096 ft. and East/~~West~~ 2136 ft. from the Section Corner of Secs. 24 & 25 and 19 & 30, Township 3 South, Ranges 12 & 13 East, Gila & Salt River Meridian; thence,

1,500 feet S.28°W., to the S.E. corner; thence
300 feet N.62°W., to the South end center; thence
300 feet N.62°W., to the S.W. corner; thence
1,500 feet N.28°E., to the N.W. corner; thence
300 feet S.62°E., to the North end center; thence
300 feet S.62°E., to the point and place of beginning.

Said claim is located in the:

N.W. 1/4 of Sec. 30, Twp. 3 S., Range 13 E.
1/4 of Sec. , Twp. 3 S., Range E.
1/4 of Sec. , Twp. 3 S., Range E.
1/4 of Sec. , Twp. 3 S., Range E.
Gila and Salt River Meridian.

RECEIVED
B.L.M. AZ STATE OFFICE
1986 MAY 30 AM 10:15
PHOENIX, ARIZONA

Dated and posted on the ground this 28th day of April, 1986.

LOCATOR:

KENNECOTT
Ray Mines Division
P. O. Box 8
Hayden, Arizona 85235

By:

Ray L. Shew
Agent

STATE OF ARIZONA)

) ss.

COUNTY OF PINAL)

Recorded at the request of:

Del Tierra Engineering & Mining Corp.

4310 N. Brown Ave., Ste. 3

Scottsdale, AZ 85251

A MC 253475

NOTICE OF MINING LOCATION
LODE CLAIM

NOTICE IS HEREBY GIVEN THAT KENNECOTT, Ray Mines Division, hereby claim the land hereinafter described as a Lode Mining Claim, under and pursuant to the laws of the United States of America and the State of Arizona, having discovered a lode, vein or deposit of valuable minerals within the limits of this claim as hereinafter established.

THE NAME of the claim is TERRA No. 16 lode.

THIS CLAIM so located, is 1,500 feet in length and 600 feet along the surface in width, claiming 300 feet on each side of the centerline; the "location monument," at which a copy of this notice is posted, is adjacent to the SW corner of this claim on a separate 2" x 2" post. A copy of this notice is also posted on the centerline 10 ft. from the South end. The general course of this claim is North to South.

THE UNDERSIGNED has distinctly marked the said location on the ground, so that its surface boundaries may be readily traced, by six substantial posts, 2" x 2" x 4'6", one at each corner and one at each end center, each so marked or inscribed as to indicate the intended location.

SAID CLAIM is situated in the Mineral Creek Mining District, Pinal County, State of Arizona, and is more particularly described as follows:

BEGINNING at the Northeast corner monument, which is located North/~~South~~ 5280 ft. and East/~~West~~ 2580 ft. from the Section Corner of Secs. 24 & 25 and 19 & 30, Township 3 South, Ranges 12 & 13 East, Gila & Salt River Meridian; thence,

1,500 feet	South,	to the S.E. corner; thence
300 feet	West,	to the South end center; thence
300 feet	West,	to the S.W. corner; thence
1,500 feet	North,	to the N.W. corner; thence
300 feet	East,	to the North end center; thence
300 feet	East,	to the point and place of beginning.

Said claim is located in the:

<u>N.E.</u>	1/4 of Sec. <u>19</u> ,	Twp. 3 S., Range 13 E.
<u>S.E.</u>	1/4 of Sec. <u>19</u> ,	Twp. 3 S., Range 13 E.
<u>---</u>	1/4 of Sec. <u>---</u> ,	Twp. 3 S., Range 13 E.
<u>---</u>	1/4 of Sec. <u>---</u> ,	Twp. 3 S., Range 13 E.

Gila and Salt River Meridian.

Dated and posted on the ground this 29th day of April, 1986.

LOCATOR: KENNECOTT
Ray Mines Division
P. O. Box 8
Hayden, Arizona 85235

By: Bary L. Shero
Agent

RECEIVED
B.L.H. AZ STATE OFFICE
1986 MAY 30 AM 10:15
PHOENIX, ARIZONA

STATE OF ARIZONA)
COUNTY OF PINAL) ss.
Recorded at the request of:
Del Tierra Engineering & Mining Corp.
4310 N. Brown Ave., Ste. 3
Scottsdale, AZ 85251

A MC 253476

NOTICE OF MINING LOCATION
LODE CLAIM

NOTICE IS HEREBY GIVEN THAT KENNECOTT, Ray Mines Division, hereby claim the land hereinafter described as a Lode Mining Claim, under and pursuant to the laws of the United States of America and the State of Arizona, having discovered a lode, vein or deposit of valuable minerals within the limits of this claim as hereinafter established.

THE NAME of the claim is WALNUT CANYON No. 1 lode.

THIS CLAIM so located, is 1,500 feet in length and 600 feet along the surface in width, claiming 300 feet on each side of the centerline; the "location monument," at which a copy of this notice is posted, is adjacent to the S.W. corner of this claim on a separate 2" x 2" post. A copy of this notice is also posted on the centerline 10 ft. from the South end. The general course of this claim is Northeast to Southwest.

THE UNDERSIGNED has distinctly marked the said location on the ground, so that its surface boundaries may be readily traced, by six substantial posts, 2" x 2" x 4'6", one at each corner and one at each end center, each so marked or inscribed as to indicate the intended location.

SAID CLAIM is situated in the Mineral Creek Mining District, Pinal County, State of Arizona, and is more particularly described as follows:

BEGINNING at the Northeast corner monument, which is located ~~North~~/South 525 ft. and East/~~West~~ 3296 ft. from the Section Corner of Secs. 24 & 25 and 19 & 30, Township 3 South, Ranges 12 & 13 East, Gila & Salt River Meridian; thence,

1,500 feet S.28°W., to the S.E. corner; thence
300 feet N.62°W., to the South end center; thence
300 feet N.62°W., to the S.W. corner; thence
1,500 feet N.28°E., to the N.W. corner; thence
300 feet S.62°E., to the North end center; thence
300 feet S.62°E., to the point and place of beginning

Said claim is located in the:

N.E. 1/4 of Sec. 30, Twp. 3 S., Range 13 E.
N.W. 1/4 of Sec. 30, Twp. 3 S., Range 13 E.
1/4 of Sec. , Twp. 3 S., Range 13 E.
1/4 of Sec. , Twp. 3 S., Range 13 E.
Gila and Salt River Meridian.

RECEIVED
B.L.M. AZ STATE OFFICE
1986 MAY 30 AM 10:15
PHOENIX, ARIZONA

Dated and posted on the ground this 27th day of April, 1986.

LOCATOR: KENNECOTT
Ray Mines Division
P. O. Box 8
Hayden, Arizona 85235

By: Ray L. Loken
Agent

STATE OF ARIZONA))
COUNTY OF PINAL) ss.
Recorded at the request of:
Del Tierra Engineering & Mining Corp.
4310 N. Brown Ave., Ste. 3
Scottsdale, AZ 85251

A MC 253477

NOTICE OF MINING LOCATION
LODE CLAIM

NOTICE IS HEREBY GIVEN THAT KENNECOTT, Ray Mines Division, hereby claim the land hereinafter described as a Lode Mining Claim, under and pursuant to the laws of the United States of America and the State of Arizona, having discovered a lode, vein or deposit of valuable minerals within the limits of this claim as hereinafter established.

THE NAME of the claim is WALNUT CANYON No. 2 lode.

THIS CLAIM so located, is 1,500 feet in length and 600 feet along the surface in width, claiming 300 feet on each side of the centerline; the "location monument," at which a copy of this notice is posted, is adjacent to the N.E. corner of this claim on a separate 2" x 2" post. A copy of this notice is also posted on the centerline 10 ft. from the North end. The general course of this claim is Northeast to Southwest.

THE UNDERSIGNED has distinctly marked the said location on the ground, so that its surface boundaries may be readily traced, by six substantial posts, 2" x 2" x 4'6", one at each corner and one at each end center, each so marked or inscribed as to indicate the intended location.

SAID CLAIM is situated in the Mineral Creek Mining District, Pinal County, State of Arizona, and is more particularly described as follows:

BEGINNING at the Northeast corner monument, which is located ~~North/South~~ 1849 ft. and East ~~West~~ 2592 ft. from the Section Corner of Secs. 24 & 25 and 19 & 30, Township 3 South, Ranges 12 & 13 East, Gila & Salt River Meridian; thence,

1,500 feet S.28°W., to the S.E. corner; thence
300 feet N.62°W., to the South end center; thence
300 feet N.62°W., to the S.W. corner; thence
1,500 feet N.28°E., to the N.W. corner; thence
300 feet S.62°E., to the North end center; thence
300 feet S.62°E., to the point and place of beginning

Said claim is located in the:

N.W. 1/4 of Sec. 30, Twp. 3 S., Range 13 E.
S.W. 1/4 of Sec. 30, Twp. 3 S., Range 13 E.
1/4 of Sec. , Twp. 3 S., Range 13 E.
1/4 of Sec. , Twp. 3 S., Range 13 E.
Gila and Salt River Meridian.

Dated and posted on the ground this 28th day of April, 1986.

LOCATOR: KENNECOTT
Ray Mines Division
P. O. Box 8
Hayden, Arizona 85235

By: Gary L. Shew
Agent

RECEIVED
B.L.M. AZ STATE OFFICE
1986 MAY 30 AM 10:15
PHOENIX, ARIZONA

STATE OF ARIZONA)

ss.

COUNTY OF PINAL)

Recorded at the request of:

Del Tierra Engineering & Mining Corp.

4310 N. Brown Ave., Ste. 3

Scottsdale, AZ 85251

A MC 253478

NOTICE OF MINING LOCATION
LODE CLAIM

NOTICE IS HEREBY GIVEN THAT KENNECOTT, Ray Mines Division, hereby claim the land hereinafter described as a Lode Mining Claim, under and pursuant to the laws of the United States of America and the State of Arizona, having discovered a lode, vein or deposit of valuable minerals within the limits of this claim as hereinafter established.

THE NAME of the claim is WALNUT CANYON No. 3 lode.

THIS CLAIM so located, is 1,500 feet in length and 600 feet along the surface in width, claiming 300 feet on each side of the centerline; the "location monument," at which a copy of this notice is posted, is adjacent to the S.W. corner of this claim on a separate 2" x 2" post. A copy of this notice is also posted on the centerline 10 ft. from the South end. The general course of this claim is Northeast to Southwest.

THE UNDERSIGNED has distinctly marked the said location on the ground, so that its surface boundaries may be readily traced, by six substantial posts, 2" x 2" x 4'6", one at each corner and one at each end center, each so marked or inscribed as to indicate the intended location.

SAID CLAIM is situated in the Mineral Creek Mining District, Pinal County, State of Arizona, and is more particularly described as follows:

BEGINNING at the Northeast corner monument, which is located ~~North~~/South 807 ft. and East ~~West~~ 3826 ft. from the Section Corner of Secs. 24 & 25 and 19 & 30, Township 3 South, Ranges 12 & 13 East, Gila & Salt River Meridian; thence,

1,500 feet S.28°W., to the S.E. corner; thence
300 feet N.62°W., to the South end center; thence
300 feet N.62°W., to the S.W. corner; thence
1,500 feet N.28°E., to the N.W. corner; thence
300 feet S.62°E., to the North end center; thence
300 feet S.62°E., to the point and place of beginning

Said claim is located in the:

N.E. 1/4 of Sec. 30, Twp. 3 S., Range 13 E.
1/4 of Sec. , Twp. 3 S., Range 13 E.
1/4 of Sec. , Twp. 3 S., Range 13 E.
1/4 of Sec. , Twp. 3 S., Range 13 E.
Gila and Salt River Meridian.

RECEIVED
B.L.M. AZ STATE OFFICE
1986 MAY 30 AM 10 15
PHOENIX, ARIZONA

Dated and posted on the ground this 28th day of April, 1986.

LOCATOR: KENNECOTT
Ray Mines Division
P. O. Box 8
Hayden, Arizona 85235

By:

Gray L. Shen
Agent

STATE OF ARIZONA)

ss.

COUNTY OF PINAL)

Recorded at the request of:

Del Tierra Engineering & Mining Corp.

4310 N. Brown Ave., Ste. 3

Scottsdale, AZ 85251

A MC 253479

NOTICE OF MINING LOCATION
LODE CLAIM

NOTICE IS HEREBY GIVEN THAT KENNECOTT, Ray Mines Division, hereby claim the land hereinafter described as a Lode Mining Claim, under and pursuant to the laws of the United States of America and the State of Arizona, having discovered a lode, vein or deposit of valuable minerals within the limits of this claim as hereinafter established.

THE NAME of the claim is WALNUT CANYON No. 4 lode.

THIS CLAIM so located, is 1,500 feet in length and 600 feet along the surface in width, claiming 300 feet on each side of the centerline; the "location monument," at which a copy of this notice is posted, is adjacent to the N.W. corner of this claim on a separate 2" x 2" post. A copy of this notice is also posted on the centerline 10 ft. from the North end. The general course of this claim is Northeast to Southwest.

THE UNDERSIGNED has distinctly marked the said location on the ground, so that its surface boundaries may be readily traced, by six substantial posts, 2" x 2" x 4'6", one at each corner and one at each end center, each so marked or inscribed as to indicate the intended location.

SAID CLAIM is situated in the Mineral Creek Mining District, Pinal County, State of Arizona, and is more particularly described as follows:

BEGINNING at the Northeast corner monument, which is located ~~North~~/South 2131 ft. and East/~~West~~ 3122 ft. from the Section Corner of Secs. 24 & 25 and 19 & 30, Township 3 South, Ranges 12 & 13 East, Gila & Salt River Meridian; thence,

1,500 feet S.28°W., to the S.E. corner; thence
300 feet N.62°W., to the South end center; thence
300 feet N.62°W., to the S.W. corner; thence
1,500 feet N.28°E., to the N.W. corner; thence
300 feet S.62°E., to the North end center; thence
300 feet S.62°E., to the point and place of beginning

Said claim is located in the:

N.E. 1/4 of Sec. 30, Twp. 3 S., Range 13 E.
S.E. 1/4 of Sec. 30, Twp. 3 S., Range 13 E.
S.W. 1/4 of Sec. 30, Twp. 3 S., Range 13 E.
N.W. 1/4 of Sec. 30, Twp. 3 S., Range 13 E.
Gila and Salt River Meridian.

Dated and posted on the ground this 28th day of April, 1986.

LOCATOR: KENNECOTT
Ray Mines Division
P. O. Box 8
Hayden, Arizona 85235

By:

Gary L. Shaw
Agent

RECEIVED
B.L.H. AZ STATE OFFICE
1986 MAY 30 AM 10:15
PHOENIX, ARIZONA

STATE OF ARIZONA)

) ss.

COUNTY OF PINAL)

Recorded at the request of:

Del Tierra Engineering & Mining Corp.

4310 N. Brown Ave., Ste. 3

Scottsdale, AZ 85251

A MC 253480

NOTICE OF MINING LOCATION
LODE CLAIM

NOTICE IS HEREBY GIVEN THAT KENNECOTT, Ray Mines Division, hereby claim the land hereinafter described as a Lode Mining Claim, under and pursuant to the laws of the United States of America and the State of Arizona, having discovered a lode, vein or deposit of valuable minerals within the limits of this claim as hereinafter established.

THE NAME of the claim is WALNUT CANYON No. 5 lode.

THIS CLAIM so located, is 1,500 feet in length and 600 feet along the surface in width, claiming 300 feet on each side of the centerline; the "location monument," at which a copy of this notice is posted, is adjacent to the S.E. corner of this claim on a separate 2" x 2" post. A copy of this notice is also posted on the centerline 10 ft. from the South end. The general course of this claim is Northeast to Southwest.

THE UNDERSIGNED has distinctly marked the said location on the ground, so that its surface boundaries may be readily traced, by six substantial posts, 2" x 2" x 4'6", one at each corner and one at each end center, each so marked or inscribed as to indicate the intended location.

SAID CLAIM is situated in the Mineral Creek Mining District, Pinal County, State of Arizona, and is more particularly described as follows:

BEGINNING at the Northeast corner monument, which is located ~~North~~/South 1089 ft. and East/~~West~~ 4356 ft. from the Section Corner of Secs. 24 & 25 and 19 & 30, Township 3 South, Ranges 12 & 13 East, Gila & Salt River Meridian; thence,

1,500 feet S.28°W., to the S.E. corner; thence
300 feet N.62°W., to the South end center; thence
300 feet N.62°W., to the S.W. corner; thence
1,500 feet N.28°E., to the N.W. corner; thence
300 feet S.62°E., to the North end center; thence
300 feet S.62°E., to the point and place of beginning.

Said claim is located in the:

N.E. 1/4 of Sec. 30, Twp. 3 S., Range 13 E.
1/4 of Sec. , Twp. 3 S., Range 13 E.
1/4 of Sec. , Twp. 3 S., Range 13 E.
1/4 of Sec. , Twp. 3 S., Range 13 E.
Gila and Salt River Meridian.

Dated and posted on the ground this 28th day of April, 1986.

LOCATOR: KENNECOTT
Ray Mines Division
P. O. Box 8
Hayden, Arizona 85235

By:

Gary L. New
Agent

RECEIVED
D.L.H. AZ STATE OFFICE
1986 MAY 30 AM 10:15
PHOENIX, ARIZONA

STATE OF ARIZONA)

ss.

COUNTY OF PINAL)

Recorded at the request of:

Del Tierra Engineering & Mining Corp.

4310 N. Brown Ave., Ste. 3

Scottsdale, AZ 85251

A MC 253481

NOTICE OF MINING LOCATION
LODE CLAIM

NOTICE IS HEREBY GIVEN THAT KENNECOTT, Ray Mines Division, hereby claim the land hereinafter described as a Lode Mining Claim, under and pursuant to the laws of the United States of America and the State of Arizona, having discovered a lode, vein or deposit of valuable minerals within the limits of this claim as hereinafter established.

THE NAME of the claim is WALNUT CANYON No. 6 lode.

THIS CLAIM so located, is 1,500 feet in length and 600 feet along the surface in width, claiming 300 feet on each side of the centerline; the "location monument," at which a copy of this notice is posted, is adjacent to the N.E. corner of this claim on a separate 2" x 2" post. A copy of this notice is also posted on the centerline 10 ft. from the North end. The general course of this claim is Northeast to Southwest.

THE UNDERSIGNED has distinctly marked the said location on the ground, so that its surface boundaries may be readily traced, by six substantial posts, 2" x 2" x 4'6", one at each corner and one at each end center, each so marked or inscribed as to indicate the intended location.

SAID CLAIM is situated in the Mineral Creek Mining District, Pinal County, State of Arizona, and is more particularly described as follows:

BEGINNING at the Northeast corner monument, which is located ~~North~~/South 2413 ft. and East/~~West~~ 3652 ft. from the Section Corner of Secs. 24 & 25 and 19 & 30, Township 3 South, Ranges 12 & 13 East, Gila & Salt River Meridian; thence,

1,500 feet S.28°W., to the S.E. corner; thence
300 feet N.62°W., to the South end center; thence
300 feet N.62°W., to the S.W. corner; thence
1,500 feet N.28°E., to the N.W. corner; thence
300 feet S.62°E., to the North end center; thence
300 feet S.62°E., to the point and place of beginning.

Said claim is located in the:

N.E. 1/4 of Sec. 30, Twp. 3 S., Range 13 E.
S.E. 1/4 of Sec. 30, Twp. 3 S., Range 13 E.
____ 1/4 of Sec. _____, Twp. 3 S., Range 13 E.
____ 1/4 of Sec. _____, Twp. 3 S., Range 13 E.
Gila and Salt River Meridian.

RECEIVED
G.L.M. AZ STATE OFFICE
1986 MAY 30 AM 10:10
PHOENIX, ARIZONA

Dated and posted on the ground this 28th day of April, 1986.

LOCATOR: KENNECOTT
Ray Mines Division
P. O. Box 8
Hayden, Arizona 85235

By:

Gary L. Hew
Agent

STATE OF ARIZONA)

ss.

COUNTY OF PINAL)

Recorded at the request of:

Del Tierra Engineering & Mining Corp.

4310 N. Brown Ave., Ste. 3

Scottsdale, AZ 85251

A MC 253482

NOTICE OF MINING LOCATION
LODE CLAIM

NOTICE IS HEREBY GIVEN THAT KENNECOTT, Ray Mines Division, hereby claim the land hereinafter described as a Lode Mining Claim, under and pursuant to the laws of the United States of America and the State of Arizona, having discovered a lode, vein or deposit of valuable minerals within the limits of this claim as hereinafter established.

THE NAME of the claim is WALNUT CANYON No. 7 lode.

THIS CLAIM so located, is 1,500 feet in length and 600 feet along the surface in width, claiming 300 feet on each side of the centerline; the "location monument," at which a copy of this notice is posted, is adjacent to the N.W. corner of this claim on a separate 2" x 2" post. A copy of this notice is also posted on the centerline 10 ft. from the west end. The general course of this claim is Northeast to Southwest.

THE UNDERSIGNED has distinctly marked the said location on the ground, so that its surface boundaries may be readily traced, by six substantial posts, 2" x 2" x 4'6", one at each corner and one at each end center, each so marked or inscribed as to indicate the intended location.

SAID CLAIM is situated in the Mineral Creek Mining District, Pinal County, State of Arizona, and is more particularly described as follows:

BEGINNING at the Northeast corner monument, ⁵¹⁶⁷ which is located ~~N. 1/4~~/South 559 ft. and East ~~1/4~~ ⁴²³⁸ ft. from the Section Corner of Secs. 24 & 25 and 19 & 30, Township 3 South, Ranges 12 & 13 East, Gila & Salt River Meridian; thence,

1,500 feet S.28°W., to the S.E. corner; thence
300 feet N.62°W., to the South end center; thence
300 feet N.62°W., to the S.W. corner; thence
1,500 feet N.28°E., to the N.W. corner; thence
300 feet S.62°E., to the North end center; thence
300 feet S.62°E., to the point and place of beginning

Said claim is located in the:

NE 1/4 of Sec. 30, Twp. 3 S., Range 13 E.
1/4 of Sec. , Twp. 3 S., Range 13 E.
1/4 of Sec. , Twp. 3 S., Range 13 E.
1/4 of Sec. , Twp. 3 S., Range 13 E.
Gila and Salt River Meridian.

RECEIVED
B.L.M. AZ STATE OFFICE
PHOENIX, ARIZONA
1986 MAY 30 AM 10:16

Dated and posted on the ground this 28th day of April, 1986.

LOCATOR: KENNECOTT
Ray Mines Division
P. O. Box 8
Hayden, Arizona 85235

By:

Gary L. Shaw
Agent

STATE OF ARIZONA)

ss.

COUNTY OF PINAL)

Recorded at the request of:

Del Tierra Engineering & Mining Corp.

4310 N. Brown Ave., Ste. 3

Scottsdale, AZ 85251

A MC 253483

NOTICE OF MINING LOCATION
LODE CLAIM

NOTICE IS HEREBY GIVEN THAT KENNECOTT, Ray Mines Division, hereby claim the land hereinafter described as a Lode Mining Claim, under and pursuant to the laws of the United States of America and the State of Arizona, having discovered a lode, vein or deposit of valuable minerals within the limits of this claim as hereinafter established.

THE NAME of the claim is WALNUT CANYON No. 8 lode.

THIS CLAIM so located, is 1,500 feet in length and 600 feet along the surface in width, claiming 300 feet on each side of the centerline; the "location monument," at which a copy of this notice is posted, is adjacent to the S.W. corner of this claim on a separate 2" x 2" post. A copy of this notice is also posted on the centerline 10 ft. from the South end. The general course of this claim is Northeast to Southwest.

THE UNDERSIGNED has distinctly marked the said location on the ground, so that its surface boundaries may be readily traced, by six substantial posts, 2" x 2" x 4'6", one at each corner and one at each end center, each so marked or inscribed as to indicate the intended location.

SAID CLAIM is situated in the Mineral Creek Mining District, Pinal County, State of Arizona, and is more particularly described as follows:

BEGINNING at the Northeast corner monument, which is located ~~North~~/South 1370 ft. and East/~~West~~ 4886 ft. from the Section Corner of Secs. 24 & 25 and 19 & 30, Township 3 South, Ranges 12 & 13 East, Gila & Salt River Meridian; thence,

1,500 feet S.28°W., to the S.E. corner; thence
300 feet N.62°W., to the South end center; thence
300 feet N.62°W., to the S.W. corner; thence
1,500 feet N.28°E., to the N.W. corner; thence
300 feet S.62°E., to the North end center; thence
300 feet S.62°E., to the point and place of beginning

Said claim is located in the:

N.E. 1/4 of Sec. 30, Twp. 3 S., Range 13 E.
1/4 of Sec. , Twp. 3 S., Range 13 E.
1/4 of Sec. , Twp. 3 S., Range 13 E.
1/4 of Sec. , Twp. 3 S., Range 13 E.
Gila and Salt River Meridian.

Dated and posted on the ground this 28th day of April, 1986.

LOCATOR:

KENNECOTT
Ray Mines Division
P. O. Box 8
Hayden, Arizona 85235

By:

Gary L. Shew
Agent

RECEIVED
B.L.M. AZ STATE OFFICE
PHOENIX, ARIZONA
MAY 30 AM 10:16

STATE OF ARIZONA)

ss.

COUNTY OF PINAL)

Recorded at the request of:

Del Tierra Engineering & Mining Corp.

4310 N. Brown Ave., Ste. 3

Scottsdale, AZ 85251

A MC 253484

NOTICE OF MINING LOCATION
LODE CLAIM

NOTICE IS HEREBY GIVEN THAT KENNECOTT, Ray Mines Division, hereby claim the land hereinafter described as a Lode Mining Claim, under and pursuant to the laws of the United States of America and the State of Arizona, having discovered a lode, vein or deposit of valuable minerals within the limits of this claim as hereinafter established.

THE NAME of the claim is WALNUT CANYON No. 13 lode.

THIS CLAIM so located, is 1,500 feet in length and 600 feet along the surface in width, claiming 300 feet on each side of the centerline; the "location monument," at which a copy of this notice is posted, is adjacent to the S.W. corner of this claim on a separate 2" x 2" post. A copy of this notice is also posted on the centerline 10 ft. from the West end. The general course of this claim is Northeast to Southwest.

THE UNDERSIGNED has distinctly marked the said location on the ground, so that its surface boundaries may be readily traced, by six substantial posts, 2" x 2" x 4'6", one at each corner and one at each end center, each so marked or inscribed as to indicate the intended location.

SAID CLAIM is situated in the Mineral Creek Mining District, Pinal County, State of Arizona, and is more particularly described as follows:

BEGINNING at the Northeast corner monument, which is located ⁵⁴⁴⁹ ~~North~~/South 29 ft. and East/West 4072 ft. from the Section Corner of Secs. 24 & 25 and 19 & 30, Township 3 South, Ranges 12 & 13 East, Gila & Salt River Meridian; thence,

1,500 feet S.28°W., to the S.E. corner; thence
300 feet N.62°W., to the South end center; thence
300 feet N.62°W., to the S.W. corner; thence
1,500 feet N.28°E., to the N.W. corner; thence
300 feet S.62°E., to the North end center; thence
300 feet S.62°E., to the point and place of beginning

Said claim is located in the:

NE 1/4 of Sec. 30, Twp. 3 S., Range 13 E.
1/4 of Sec. , Twp. 3 S., Range 13 E.
1/4 of Sec. , Twp. 3 S., Range 13 E.
1/4 of Sec. , Twp. 3 S., Range 13 E.
Gila and Salt River Meridian.

RECEIVED
D.L.H. AZ STATE OFFICE
1986 MAY 30 AM 10:16
PHOENIX, ARIZONA

Dated and posted on the ground this 28th day of April, 1986.

LOCATOR: KENNECOTT
Ray Mines Division
P. O. Box 8
Hayden, Arizona 85235

By:

Gary L. Shaw
Agent

STATE OF ARIZONA) } ss.
COUNTY OF PINAL }
Recorded at the request of:
Del Tierra Engineering & Mining Corp.
4310 N. Brown Ave., Ste. 3
Scottsdale, AZ 85251

A MC 253485

NOTICE OF MINING LOCATION
LODE CLAIM

NOTICE IS HEREBY GIVEN THAT KENNECOTT, Ray Mines Division, hereby claim the land hereinafter described as a Lode Mining Claim, under and pursuant to the laws of the United States of America and the State of Arizona, having discovered a lode, vein or deposit of valuable minerals within the limits of this claim as hereinafter established.

THE NAME of the claim is WALNUT CANYON No. 14 lode.

THIS CLAIM so located, is 1,500 feet in length and 600 feet along the surface in width, claiming 300 feet on each side of the centerline; the "location monument," at which a copy of this notice is posted, is adjacent to the N.W. corner of this claim on a separate 2" x 2" post. A copy of this notice is also posted on the centerline 10 ft. from the West end. The general course of this claim is Northwest to Southeast.

THE UNDERSIGNED has distinctly marked the said location on the ground, so that its surface boundaries may be readily traced, by six substantial posts, 2" x 2" x 4'6", one at each corner and one at each end center, each so marked or inscribed as to indicate the intended location.

SAID CLAIM is situated in the Mineral Creek Mining District, Pinal County, State of Arizona, and is more particularly described as follows:

BEGINNING at the Northeast corner monument, which is located ~~North~~/South 3587 ft. and East/~~West~~ 2678 ft. from the Section Corner of Secs. 24 & 25 and 19 & 30, Township 3 South, Ranges 12 & 13 East, Gila & Salt River Meridian; thence,

300 feet S.28°W., to the East end center; thence
300 feet S.28°W., to the S.E. corner; thence
1,500 feet N.62°W., to the S.W. corner; thence
300 feet N.28°E., to the West end center; thence
300 feet N.28°E., to the N.W. corner; thence
1,500 feet S.62°E., to the point and place of beginning.

Said claim is located in the:

S.E. 1/4 of Sec. 30, Twp. 3 S., Range 13 E.
S.W. 1/4 of Sec. 30, Twp. 3 S., Range 13 E.
1/4 of Sec. , Twp. 3 S., Range E.
1/4 of Sec. , Twp. 3 S., Range E.
Gila and Salt River Meridian.

RECEIVED
B.L.N. AZ STATE OFFICE
1986 MAY 30 AM 10:10
PHOENIX, ARIZONA

Dated and posted on the ground this 30th day of April, 1986.

LOCATOR: KENNECOTT
Ray Mines Division
P. O. Box 8
Hayden, Arizona 85235

By: Ray L. Shen
Agent

STATE OF ARIZONA)

) ss.

COUNTY OF PINAL)

Recorded at the request of:

Del Tierra Engineering & Mining Corp.

4310 N. Brown Ave., Ste. 3

Scottsdale, AZ 85251

A MC 253486

NOTICE OF MINING LOCATION
LODE CLAIM

NOTICE IS HEREBY GIVEN THAT KENNECOTT, Ray Mines Division, hereby claim the land hereinafter described as a Lode Mining Claim, under and pursuant to the laws of the United States of America and the State of Arizona, having discovered a lode, vein or deposit of valuable minerals within the limits of this claim as hereinafter established.

THE NAME of the claim is WALNUT CANYON No. 15 lode.

THIS CLAIM so located, is 1,500 feet in length and 600 feet along the surface in width, claiming 300 feet on each side of the centerline; the "location monument," at which a copy of this notice is posted, is adjacent to the N.W. corner of this claim on a separate 2" x 2" post. A copy of this notice is also posted on the centerline 10 ft. from the North end. The general course of this claim is Northeast to Southwest.

THE UNDERSIGNED has distinctly marked the said location on the ground, so that its surface boundaries may be readily traced, by six substantial posts, 2" x 2" x 4'6", one at each corner and one at each end center, each so marked or inscribed as to indicate the intended location.

SAID CLAIM is situated in the Mineral Creek Mining District, Pinal County, State of Arizona, and is more particularly described as follows:

BEGINNING at the Northeast corner monument, which is located ~~North~~/South 2694 ft. and East/~~West~~ 4182 ft. from the Section Corner of Secs. 24 & 25 and 19 & 30, Township 3 South, Ranges 12 & 13 East, Gila & Salt River Meridian; thence,

1,500 feet S.28°W., to the S.E. corner; thence
300 feet N.62°W., to the South end center; thence
300 feet N.62°W., to the S.W. corner; thence
1,500 feet N.28°E., to the N.W. corner; thence
300 feet S.62°E., to the North end center; thence
300 feet S.62°E., to the point and place of beginning

Said claim is located in the:

N.E. 1/4 of Sec. 30, Twp. 3 S., Range 13 E.
S.E. 1/4 of Sec. 30, Twp. 3 S., Range 13 E.
____ 1/4 of Sec. _____, Twp. 3 S., Range 13 E.
____ 1/4 of Sec. _____, Twp. 3 S., Range 13 E.
Gila and Salt River Meridian.

RECEIVED
S.L.M. AZ STATE OFFICE
1986 MAY 30 AM 10:16
PHOENIX ARIZONA

Dated and posted on the ground this 28th day of April, 1986.

LOCATOR: KENNECOTT
Ray Mines Division
P. O. Box 8
Hayden, Arizona 85235

By:

Ray L. Sher
Agent

STATE OF ARIZONA)
COUNTY OF PINAL) ss.
Recorded at the request of:
Del Tierra Engineering & Mining Corp.
4310 N. Brown Ave., Ste. 3
Scottsdale, AZ 85251

A MC 253487

NOTICE OF MINING LOCATION
LODE CLAIM

NOTICE IS HEREBY GIVEN THAT KENNECOTT, Ray Mines Division, hereby claim the land hereinafter described as a Lode Mining Claim, under and pursuant to the laws of the United States of America and the State of Arizona, having discovered a lode, vein or deposit of valuable minerals within the limits of this claim as hereinafter established.

THE NAME of the claim is WALNUT CANYON No. 18 lode.

THIS CLAIM so located, is 1,500 feet in length and 600 feet along the surface in width, claiming 300 feet on each side of the centerline; the "location monument," at which a copy of this notice is posted, is adjacent to the S.E. corner of this claim on a separate 2" x 2" post. A copy of this notice is also posted on the centerline 10 ft. from the East end. The general course of this claim is Northwest to Southeast.

THE UNDERSIGNED has distinctly marked the said location on the ground, so that its surface boundaries may be readily traced, by six substantial posts, 2" x 2" x 4'6", one at each corner and one at each end center, each so marked or inscribed as to indicate the intended location.

SAID CLAIM is situated in the Mineral Creek Mining District, Pinal County, State of Arizona, and is more particularly described as follows:

BEGINNING at the Northeast corner monument, which is located ~~North~~/South 3648 ft. and East/~~West~~ 1513 ft. from the Section Corner of Secs. 24 & 25 and 19 & 30, Township 3 South, Ranges 12 & 13 East, Gila & Salt River Meridian; thence,

300 feet S.28°W., to the East end center; thence
300 feet S.28°W., to the S.E. corner; thence
1,500 feet N.62°W., to the S.W. corner; thence
300 feet N.28°E., to the West end center; thence
300 feet N.28°E., to the N.W. corner; thence
1,500 feet S.62°E., to the point and place of beginning

Said claim is located in the:

<u>S.W.</u>	1/4 of Sec. <u>30</u> ,	Twp. 3 S.,	Range <u>13</u>	E.
<u>S.E.</u>	1/4 of Sec. <u>25</u> ,	Twp. 3 S.,	Range <u>12</u>	E.
—	1/4 of Sec. —,	Twp. 3 S.,	Range —	E.
—	1/4 of Sec. —,	Twp. 3 S.,	Range —	E.

Gila and Salt River Meridian.

RECEIVED
B.L.M. AZ STATE OFFICE
1986 MAY 30 AM 10:16
PHOENIX, ARIZONA

Dated and posted on the ground this 30th day of April, 1986.

LOCATOR: KENNECOTT
Ray Mines Division
P. O. Box 8
Hayden, Arizona 85235

By: Emy L. Hew
Agent

STATE OF ARIZONA)
COUNTY OF PINAL } ss.
Recorded at the request of:
Del Tierra Engineering & Mining Corp.
4310 N. Brown Ave., Ste. 3
Scottsdale, AZ 85251

A MC 253488

NOTICE OF MINING LOCATION
LODE CLAIM

NOTICE IS HEREBY GIVEN THAT KENNECOTT, Ray Mines Division, hereby claim the land hereinafter described as a Lode Mining Claim, under and pursuant to the laws of the United States of America and the State of Arizona, having discovered a lode, vein or deposit of valuable minerals within the limits of this claim as hereinafter established.

THE NAME of the claim is WALNUT CANYON No. 19 lode.

THIS CLAIM so located, is 1,500 feet in length and 600 feet along the surface in width, claiming 300 feet on each side of the centerline; the "location monument," at which a copy of this notice is posted, is adjacent to the NE corner of this claim on a separate 2" x 2" post. A copy of this notice is also posted on the centerline 10 ft. from the East end. The general course of this claim is Northwest to Southeast.

THE UNDERSIGNED has distinctly marked the said location on the ground, so that its surface boundaries may be readily traced, by six substantial posts, 2" x 2" x 4'6", one at each corner and one at each end center, each so marked or inscribed as to indicate the intended location.

SAID CLAIM is situated in the Mineral Creek Mining District, Pinal County, State of Arizona, and is more particularly described as follows:

BEGINNING at the Northeast corner monument, which is located ~~North~~/South 4178 ft. and East/~~West~~ 1231 ft. from the Section Corner of Secs. 24 & 25 and 19 & 30, Township 3 South, Ranges 12 & 13 East, Gila & Salt River Meridian; thence,

300 feet S.28°W., to the East end center; thence
300 feet S.28°W., to the S.E. corner; thence
1,500 feet N.62°W., to the S.W. corner; thence
300 feet N.28°E., to the West end center; thence
300 feet N.28°E., to the N.W. corner; thence
1,500 feet S.62°E., to the point and place of beginning

Said claim is located in the:

<u>S.E.</u>	1/4 of Sec. <u>25</u> ,	Twp. 3 S.,	Range <u>12</u>	E.
<u>S.W.</u>	1/4 of Sec. <u>30</u> ,	Twp. 3 S.,	Range <u>13</u>	E.
—	1/4 of Sec. —,	Twp. 3 S.,	Range —	E.
—	1/4 of Sec. —,	Twp. 3 S.,	Range —	E.

Gila and Salt River Meridian.

RECEIVED
O.L.M. AZ STATE OFFICE
MAY 30 AM 10:16
PHOENIX, ARIZONA

Dated and posted on the ground this 30th day of April, 1986.

LOCATOR: KENNECOTT
Ray Mines Division
P. O. Box 8
Hayden, Arizona 85235

By: Ray L. Shaw
Agent